

SURVEY *Sardis addition*

SW + SW +
SECTION 9
TOWNSHIP 10
RANGE 5

MAP RECORDED IN
Map Book 8 Page 207

FORM 3 S. T. C. ROBERTS & SON, BIRMINGHAM

LOT	BLOCK	ASSESSED TO IN 19 <u>67</u>	1968	1969	1970	1971
	<u>1</u>					
<u>1</u>		<i>Lidwell, Melvin</i>	<i>Lidwell, Melvin</i>	<i>Lidwell, Melvin</i>	<i>Amos, Franklin D.</i>	<i>Amos, Franklin D.</i>
<u>2</u>		<i>Gilley, Aaron</i>	<i>Gilley, Aaron</i>	<i>Gilley, Aaron</i>	<i>Addison, Billy Ray</i>	<i>Addison, Billy Ray</i>
<u>3</u>		<i>City of Sardis City</i>	<i>City of Sardis City</i>	<i>City of Sardis City</i>	<i>City of Sardis City</i>	<i>City of Sardis City</i>
<u>4</u>		<i>Gregory, Boyd D.</i>	<i>Gregory, Boyd Dennis</i>	<i>Gregory, Boyd Dennis</i>	<i>Gregory, Boyd Dennis</i>	<i>Gregory, Boyd Dennis</i>
	<u>2</u>					
<u>1</u>		<i>Noblitt, Chester</i>	<i>Noblitt, Chester</i>	<i>Noblitt, Chester L. Jr. + Wf.</i>	<i>Noblitt, Chester L. Jr. + wife</i>	<i>Noblitt, Chester L. Jr. + wife</i>
<u>2</u>		<i>Kilpatrick, Minnie</i>	<i>Kilpatrick, Minnie Lou</i>	<i>Kilpatrick, Minnie Lou</i>	<i>Kilpatrick, Minnie Lou</i>	<i>Kilpatrick, Minnie Lou</i>
<u>3</u>		<i>Masley, John S.</i>	<i>Masley, John S.</i>	<i>Masley, John S.</i>	<i>Masley, John S.</i>	<i>Masley, John S.</i>
<u>4</u>		<i>Weathers, June</i>	<i>Weathers, June</i>	<i>Weathers, June</i>	<i>Weathers, June</i>	<i>Weathers, June</i>
<u>5</u>		"	"	"	"	"
<u>6</u>		<i>Cardwell, J. E.</i>	<i>Cardwell, J. E. + Opal</i>	<i>Cardwell, J. E. + Opal</i>	<i>Cardwell, J. E. + Opal</i>	<i>Cardwell, J. E. + Opal</i>
<u>7</u>		<i>Holland, Marston</i>	<i>Holland, Marston</i>	<i>Holland, Marston</i>	<i>Kitchens, Mrs. Virginia R.</i>	<i>Kitchens, Mrs. Virginia R.</i>
<u>8</u>		<i>Mizelle, Thomas</i>	<i>Mizelle, Thomas</i>	<i>Mizelle, Thomas</i>	<i>Mizelle, Thomas</i>	<i>Mizelle, Thomas</i>
<u>9</u>		<i>Lalson, James</i>	<i>Lalson, James</i>	<i>Lalson, James</i>	<i>Lalson, James</i>	<i>Lalson, James</i>
<u>10</u>		<i>White, Lavangh</i>	<i>White, Lavangh</i>	<i>Louns, Thomas Lee</i>	<i>Louns, Thomas Lee</i>	<i>Louns, Thomas Lee</i>
<u>11</u>		<i>Richards, Clifford</i>	<i>Richards, Clifford</i>	<i>Richards, Clifford</i>	<i>Richards, Clifford</i>	<i>Richard, Clifford</i>
<u>12</u>		"	"	"	"	"
	<u>3</u>					
<u>1</u>		<i>Bishop, Hayward</i>	<i>Bishop, Hayward</i>	<i>Bishop, Hayward</i>	<i>Bishop, Hayward</i>	<i>Bishop, Hayward</i>
<u>2</u>		"	"	"	"	"
<u>3</u>		<i>Patton, Wm + Gail</i>	<i>Patton, Wm + Gail</i>	<i>Patton, Wm + Gail</i>	<i>Patton, William + Gail</i>	<i>Patton, William + Gail</i>

SURVEY *Dardis addition*

SW & SW 4
 SECTION 9
 TOWNSHIP 10
 RANGE 5

In Sandis City
 MAP RECORDED IN

Map Book G Page 207

Form 3 S. 7 C. ROBERTS & SON BIRMINGHAM

LOT	BLOCK	ASSESSED TO IN 19	1968	1969	1970	1971
	3					
4		<i>Roden, Franklin</i>	<i>Roden, Franklin</i>	<i>Roden, Franklin</i>	<i>Roden, Franklin</i>	<i>Roden, Franklin</i>
5		<i>Wells, Woodrow + Coy</i>	<i>Wells, Woodrow + Coy</i>	<i>Wells, Woodrow + Coy</i>	<i>Wells, Woodrow + Coy</i>	<i>Wells, Woodrow + Coy</i>
6		<i>Foster, Jack</i>	<i>Foster, Jack</i>	<i>Foster, Jack</i>	<i>Foster, Jack</i>	<i>Foster, Jack</i>
7		"	"	"	"	"
8		<i>Naylor, Jerry</i>	<i>Naylor, Jerry</i>	<i>Naylor, Jerry</i>	<i>Naylor, Jerry</i>	<i>Naylor, Jerry</i>
9		<i>Edmondson, Robert</i>	<i>Edmondson, Robert</i>	<i>Edmondson, Robert</i>	<i>Edmondson, Robert</i>	<i>Edmondson, Robert</i>
10		<i>Cline, Donald</i>	<i>Cline, Donald</i>	<i>Cline, Donald</i>	<i>Cline, Donald</i>	<i>Cline, Donald</i>
11		<i>Dewberry, Jerry</i>	<i>Dewberry, Jerry</i>	<i>Dewberry, Jerry</i>	<i>Dewberry, Jerry</i>	<i>Dewberry, Jerry</i>
12		<i>Carver, Gary L</i>	<i>Carver, Gary L + Sharon</i>	<i>Carver, Gary L + Sharon</i>	<i>Carver, Gary L + Sharon</i>	<i>Carver, Gary L + Sharon</i>

SURVEY Sardis add. No Two (2)

SW 4
SECTION 9
TOWNSHIP 10
RANGE 5

Sardis City
MAP RECORDED IN

Map Book 6 Page 261

Form 3 S. T. C. ROBERTS & SON, BIRMINGHAM

LOT	BLOCK	ASSESSED TO IN 1967	1968	1969	1970	1971
	<u>1</u>					
<u>1</u>		<u>Wells, Woodrow + Coy</u>	<u>Wells, Woodrow + Coy</u>	<u>Wells, Woodrow + Coy</u>	<u>Jones, Denny</u>	<u>Jones, Denny</u>
<u>2</u>		<u>Jones, Denny</u>	<u>Jones, Denny</u>	<u>Jones, Denny</u>	"	"
<u>3</u>		<u>Jones, Denny</u>	<u>Jones, Denny</u>	<u>Jones, Denny</u>	"	"
<u>4</u>		<u>Henley, Harold D.</u>	<u>Henley, Harold D.</u>	<u>Henley, Harold D.</u>	<u>Henley, Harold D.</u>	<u>Henley, Harold D.</u>
<u>5</u>		<u>1970 sup. McCormick, Jimmy R. + wif.</u>	<u>1970 sup. McCormick, Jimmy R. + wif.</u>	<u>1970 sup. McCormick, Jimmy R. + wif.</u>	<u>1970 sup. McCormick, Jimmy R. + wif.</u>	<u>McCormick, Jimmy R. + wife</u>
<u>6</u>		<u>Wells, Woodrow + Coy</u>	<u>Wells, Woodrow + Coy</u>	<u>Wells, Woodrow + Coy</u>	<u>Wells, Woodrow + Coy</u>	<u>Wells, Woodrow + Coy</u>
<u>7</u>		"	"	<u>Gilliland, Gary A.</u>	<u>Gilliland, Gary A.</u>	<u>Gilliland, Gary A.</u>
<u>8</u>		"	"	<u>Wells, Woodrow + Coy</u>	<u>Wells, Woodrow + Coy</u>	<u>Hughes, Howell</u>
<u>9</u>		"	"	"	"	"
<u>10</u>		"	"	<u>Wells, Woodrow + Coy</u>	"	<u>Wells, Woodrow + Coy</u>
<u>11</u>		"	"	"	"	"
<u>12</u>		"	"	"	"	"
<u>13</u>		"	"	"	"	<u>Cauch, Frank</u>
<u>14</u>		"	"	"	"	"
<u>15</u>		"	<u>Johnson, Dixie D.</u>	<u>Johnson, Dixie D.</u>	<u>Johnson, Dixie D.</u>	<u>Johnson, Dixie D.</u>
<u>16</u>		"	"	"	"	"
<u>17</u>		"	<u>Wells, Woodrow + Coy</u>	<u>Wells, Woodrow + Coy</u>	<u>Wells, Woodrow + Coy</u>	<u>Cleveland, Annie Mae</u>
<u>18</u>		"	"	"	<u>Davis, Billy R. + Carolyn</u>	<u>Davis, Billy R. + Carolyn</u>
<u>19</u>		"	<u>Tallesson, Gerald</u>	<u>Tallesson, Gerald</u>	<u>Tallesson, Gerald</u>	<u>Tallesson, Gerald</u>
<u>20</u>		"	<u>Wells, Woodrow + Coy</u>	<u>Wells, Woodrow + Coy</u>	<u>Tallesson, Gerald</u>	"
<u>21</u>		"	"	"	<u>Wells, Woodrow + Coy</u>	<u>Masley, Goldie + Kathryn</u>

SURVEY *Sardis add # 2*

SW⁴
SECTION 9
TOWNSHIP 10
RANGE 5

MAP RECORDED IN
Map Book 6 Page 261

FORM 3-5-7-C ROBERTS & SON BIRMINGHAM

LOT	BLOCK	ASSESSED TO IN 19 <u>67</u>	1968	1969	1970	1971
	<u>2</u>					
1		<i>Wells, Woodrow + Coy</i>	<i>Wells, Woodrow + Coy</i>	<i>Wells, Woodrow + Coy</i>	<i>Wells, Woodrow + Coy</i>	<i>Wells, Woodrow + Coy</i>
2		"	"	"	"	"
3		"	"	"	"	"
4		"	"	"	"	"
5		"	"	"	"	<i>Patterson, Frank</i>
6		"	"	"	"	<i>Wells, Woodrow + Coy</i>
7		"	"	"	<i>Brewster, Gerald A.</i>	<i>Brewster, Gerald A.</i>
8		"	"	"	<i>Wells, Woodrow + Coy</i>	<i>Wells, Woodrow + Coy</i>
9		"	"	<i>Rhinehardt, Jimmy</i>	<i>Rhinehardt, Jimmy</i>	<i>Rhinehardt, Jimmy</i>

SURVEY *Leon Sauls Subds.*
W 1/2 Gov't Lot 19

SECTION 4
 TOWNSHIP 11
 RANGE 5

Outside City
 MAP RECORDED IN

Map Book 4 Page 85

Form 3 S. T. C. ROBERTS & SON, BIRMINGHAM

LOT	BLOCK	ASSESSED TO IN 1967	1968	1969	1970	1971
1		<i>Sauls, Leon D.</i>	<i>Sauls, Leon D.</i>	<i>Sauls, Leon D.</i>	<i>Sauls, Leon D.</i>	<i>Sauls, Leon D.</i>
2		"	"	"	<i>Stancil, R. B.</i>	<i>Stancil, R. B.</i>
3		"	"	"	<i>Sauls, Leon D.</i>	<i>Sauls, Leon D.</i>
4		"	"	"	"	"
5		"	"	"	<i>Palmer, Myron L.</i>	<i>Palmer, Myron L.</i>
6		"	"	"	<i>Sauls, Leon D.</i>	<i>Sauls, Leon D.</i>
7		<i>Plemmons, Ralph</i>	<i>Plemmons, Ralph</i>	<i>Plemmons, Ralph</i>	<i>Plemmons, Ralph</i>	<i>Plemmons, Ralph</i>
8		<i>Sauls, Leon</i>	<i>Sauls, Leon D.</i>	<i>Sauls, Leon D.</i>	<i>Sauls, Leon D.</i>	<i>Sauls, Leon D.</i>

NE SW 4 NW SE 4

SURVEY *Denic Heights*

SECTION 20
TOWNSHIP 11
RANGE 6

Inside City
MAP RECORDED IN

Map Book C Page 9

Form 3 S. T. C. ROBERTS & SON, BIRMINGHAM

LOT	BLOCK	ASSESSED TO IN 1967	1968	1969	1970	1971
	1					
1		Williams, J. Ril	Williams, J. Ril	Williams, J. Ril	(pt) street Williams, J. Ril	(pt) street Williams, J. Ril
2		"	"	"	(pt) "	(pt) "
3		"	"	"	(pt) "	(pt) "
4		"	"	"	(pt) "	(pt) "
5		"	"	"	(pt) "	(pt) "
6		"	"	"	(pt) "	(pt) "
7		"	"	"	(pt) "	(pt) "
8		"	"	"	(pt) "	(pt) "
9		"	"	"	(pt) "	(pt) "
10		"	"	"	(pt) "	(pt) "
11		"	"	"	(pt) "	(pt) "
12		"	"	"	"	"
13		Forman, Josephine	Forman, Josephine	Forman, Josephine	Forman, Josephine	Forman, Josephine
14		"	"	"	"	"
15		Hoffman, Raymond	Hoffman, Raymond	Hoffman, Raymond	Hoffman, Raymond	Hoffman, Raymond
16		"	"	"	"	"
17		"	"	"	"	"
18		Hoffman, Maurice	Hoffman, Maurice	Hoffman, Maurice	Hoffman, Maurice	Hoffman, Maurice
19		"	"	"	"	"
20		"	"	"	"	"
21		"	"	"	"	"
22		Hoffman, Raymond	Hoffman, Raymond	Hoffman, Raymond	Hoffman, Raymond	Hoffman, Raymond
23		"	"	"	"	"
24		Forman, Josephine	Forman, Josephine	Forman, Josephine	Forman, Josephine	Forman, Josephine
25		"	"	"	"	"
26		Williams, J. Ril	Williams, J. Ril	Williams, J. Ril	Williams, J. Ril	Williams, J. Ril
27		"	"	"	Williams, J. Ril	"
28		"	"	"	"	"
29		"	"	"	"	"
30		"	"	"	"	"
31		"	"	"	"	"
32		"	"	"	"	"
33		"	"	"	"	"
34		"	"	"	"	"
35		"	"	"	"	"
36		"	"	"	"	"
37		"	"	"	(pt) street	(pt) street
	2					
1		Agricola, Hazel	Agricola, Hazel	Agricola, Hazel	(pt) street Agricola, Hazel	(pt) street Camp, B. D.
2		"	"	"	"	"
3		"	"	"	"	"
4		"	"	"	"	"
5		"	"	"	"	"
		(S 1/2)	(S 1/2)	(S 1/2)	(S 1/2)	(S 1/2)
6		(NW 1/4) Williams, J. Ril	(NW 1/4) Williams, J. Ril	(NW 1/4) Williams, J. Ril	(pt) Williams, J. Ril	(pt) Williams, J. Ril

SURVEY *Scenic Heights*

SECTION 20
TOWNSHIP 11
RANGE 6

Inside city
MAP RECORDED IN

Map Book C Page 9

Form 357-C ROBERTS & SON, BIRMINGHAM

LOT	BLOCK	ASSESSED TO IN 1967	1968	1969	1970	1971
	2					
7		Williams, J. Ril	Williams, J. Ril	Williams, J. Ril	(pt) Williams, J. Ril	(pt) Williams, J. Ril
8		"	"	"	(all) "	(all) "
9		"	"	"	(all) "	(all) "
10		"	"	"	(all) "	(all) "
		(PT) Williams, J. Ril	(pt) Williams, J. Ril	(pt) Williams, J. Ril	(pt) "	(pt) "
11		(PK) Farnan, Josephine	(pt) Farnan, Josephine	(pt) Farnan, Josephine	(pt) Farnan, Josephine	(pt) Farnan, Josephine
		(NW 1/2) Williams, J. Ril	(NW 1/2) Williams, J. Ril	(NW 1/2) Williams, J. Ril	(NW 1/2) Williams, J. Ril	(NW 1/2) Williams, J. Ril
12		(SW 1/2) Agricola Hazel	(SW 1/2) Agricola, Hazel	(SW 1/2) Agricola, Hazel	(SW 1/2) Agricola, Hazel	(SW 1/2) Camp, B. G.
13		(all) "	(all) "	(all) "	(all) "	(all) "
14		"	"	"	"	"
15		"	"	"	"	"
16		"	"	"	"	"
17		"	"	"	"	"
18		"	"	"	(pt) "	(pt) "
19		"	"	"	(pt) street Agricola, Hazel	(pt) street Camp, B. G.
	3					
		(N100') Agricola, Hazel	(N100') Agricola, Hazel	(N100') Agricola, Hazel	(N100') Agricola, Hazel	(N100') Camp, B. G.
1		(E25') Goodall, Dr. Don	(E25') Goodall, Dr. Donald A.	(E25') Goodall, Dr. Donald A.	(E25') Goodall, Dr. D. A.	(E25') Goodall, Dr. D. A.
		(N100') Agricola, Hazel	(N100') Agricola, Hazel	(N100') Agricola, Hazel	(N100') Agricola, Hazel	(N100') Camp, B. G.
2		(E25') Goodall, Dr. Don	(E25') Goodall, Dr. Donald A.	(E25') Goodall, Dr. Donald A.	(E25') Goodall, Dr. D. A.	(E25') Goodall, Dr. D. A.
		(E25') " "	(E25') Goodall, Dr. Donald A.	(E25') Goodall, Dr. Donald A.	(E25') Goodall, Dr. D. A.	(E25') Goodall, Dr. D. A.
3		(N100') Agricola, Hazel	(N100') Agricola, Hazel	(N100') Agricola, Hazel	(N100') Agricola, Hazel	(N100') Camp, B. G.
		(N100') " "	(N100') " "	(N100') " "	(N100') " "	(N100') " "
4		(E25') Howell, Tom	(E25') Howell, Tom	(E25') Howell, Tom	(E25') Howell, Tom A.	(E25') Howell, Tom A.
		(E25') " "	(E25') " "	(E25') " "	(E25') " "	(E25') " "
5		(W100') Agricola, Hazel	(W100') Agricola, Hazel	(W100') Agricola, Hazel	(W100') Agricola, Hazel	(W100') Camp, B. G.
		(W100') " "	(W100') " "	(W100') " "	(W100') " "	(W100') " "
6		(E25') Howell, Tom	(E25') Howell, Tom	(E25') Howell, Tom	(E25') Howell, Tom A.	(E25') Howell, Tom A.
		(E25') " "	(E25') " "	(E25') " "	(E25') " "	(E25') " "
7		(W100') Agricola, Hazel	(W100') Agricola, Hazel	(W100') Agricola, Hazel	(W100') Agricola, Hazel	(W100') Camp, B. G.
		(W100') " "	(W100') " "	(W100') " "	(W100') " "	(W100') " "
8		(E25') Howell, Tom	(E25') Howell, Tom	(E25') Howell, Tom A.	(E25') Howell, Tom A.	(E25') Howell, Tom A.
9		Agricola, Hazel	Agricola, Hazel	Agricola, Hazel	Agricola, Hazel	Camp, B. G.
10		Babo, A. K. "His"	Babo, A. K. "His"	Babo, A. K. "His"	Babo, A. K. "His"	Babo, A. K. "His"
		(PT) Agricola, Hazel	(pt) Agricola, Hazel	(pt) Agricola, Hazel	(pt) Agricola, Hazel	(pt) Camp, B. G.
11		(PT) Rogers, R. L.	(pt) Rogers, R. L.	(pt) Rogers, R. L.	(pt) Rogers, R. L.	(pt) Rogers, R. L.
12		(all) "	(all) "	(all) "	(all) "	(all) "
13		"	"	"	"	"

SURVEY *Senie Heights*

SECTION 20
 TOWNSHIP 11
 RANGE 6

Inside City
 MAP RECORDED IN

Map Book C Page 9

Form 3 S. T. C. — ROBERTS & SON, BIRMINGHAM

LOT	BLOCK	ASSESSED TO IN 1962	1968	1969	1970	1971
	3					
14		(N25') Rogers, R. L. (S25') Howell, Tom	(N25') Rogers, R. L. (S25') Howell, Tom	(N25') Rogers, R. L. (S25') Howell, Tom	(N25') Rogers, R. L. (S25') Howell, Tom A.	(N25') Rogers, R. L. (S25') Howell, Tom A.
15		Howell, Tom	Howell, Tom	Howell, Tom	(all) "	(all) "
16		"	"	"	(all) "	(all) "
17		Goodall, Dr. Don	Goodall, Dr. Donald A.	Goodall, Dr. Donald A.	Goodall, Dr. Donald A.	Goodall, Dr. Donald A.
18		"	"	"	"	"
19		"	"	"	"	"
	4					
1		Agucola, F. T. Jr.	Agucola, F. T. Jr.	Agucola, F. T. Jr.	Agucola, F. T. Jr.	Agucola, F. T. Jr.
2		Agucola, Algert	Agucola, Algert	Agucola, Algert	Agucola, Algert	Agucola, Algert
3		Agucola, F. T. Jr.	Agucola, F. T. Jr.	Agucola, F. T. Jr.	Agucola, F. T. Jr.	Agucola, F. T. Jr.
4		"	"	"	"	"
5		"	"	"	"	"
6		"	"	"	"	"
7		"	"	"	"	"
8		"	"	"	"	"
9		"	"	"	"	"
	5					
1		Agucola, Algert	Agucola, Algert	Agucola, Algert	Agucola, Algert	Agucola, Algert
2		Miller, J. M.	Miller, J. M.	Miller, J. M.	Miller, J. M.	Miller, J. M.
3		Agucola, Algert	Agucola, Algert	Agucola, Algert	Agucola, Algert	Agucola, Algert
4		"	"	"	"	"
5		"	"	"	"	"
6		"	"	"	"	"
7		Crandall, Rachel	Crandall, Rachel	Crandall, Rachel	Crandall, Rachel	Crandall, Rachel
8		"	"	"	"	"
9		Agucola, Algert	Agucola, Algert	Agucola, Algert	Agucola, Algert	Agucola, Algert
10		"	"	"	"	"
	6					
1		Algert Agucola	Agucola, Algert	Agucola, Algert	Agucola, Algert	Agucola, Algert
2		"	"	"	"	"
3		"	"	"	"	"
4		"	"	"	"	"
5		(Pt) Forman, Josephine	(Pt) Forman, Josephine	(Pt) Forman, Josephine	(Pt) Forman, Josephine	(Pt) Forman, Josephine
6		(Pt) Agucola, Algert	(Pt) Agucola, Algert	(Pt) Agucola, Algert	(Pt) Agucola, Algert	(Pt) Agucola, Algert
7		(Pt) Forman, Josephine	(Pt) Forman, Josephine	(Pt) Forman, Josephine	(Pt) Forman, Josephine	(Pt) Forman, Josephine
8		Hoffman, Raymond	Hoffman, Raymond	Hoffman, Raymond	Hoffman, Raymond	Hoffman, Raymond
9		"	"	"	"	"
10		Agucola, Algert	Agucola, Algert	Agucola, Algert	Agucola, Algert	Agucola, Algert
11		"	"	"	"	"
12		"	"	"	"	"
13		"	"	"	"	"
14		"	"	"	"	"
15		"	"	"	"	"
16		"	"	"	"	"

SURVEY Jenic Heights addos Bx 7
to blks 4 + 5

SW NE 4
 SECTION 20
 TOWNSHIP 11
 RANGE 6

Inside City
 MAP RECORDED IN

Map Book E Page 125

Form 3 S. I. C. ROBERTS & SON, BIRMINGHAM

LOT	BLOCK	ASSESSED TO IN 1967	1968	1969	1970	1971
	4					
10		Agricola, F. T. Jr.	Agricola, F. T. Jr.	Agricola, F. T. Jr.	Agricola, F. T. Jr.	Agricola, F. T. Jr.
11		"	"	"	"	"
12		"	"	"	"	"
13		"	"	"	"	"
14		"	"	"	"	"
	5					
11		Agricola, Algert	Agricola, Algert	Agricola, Algert	Agricola, Algert	Agricola, Algert
12		"	"	"	"	"
	7					
1		Agricola, F. T. Jr.	Agricola, F. T. Jr.	Agricola, F. T. Jr.	Agricola, F. T. Jr.	Agricola, F. T. Jr.
2		"	"	"	"	"
3		"	"	"	"	"
4		"	"	"	"	"
5		"	"	"	"	"
6		"	"	"	"	"
7		"	"	"	"	"

SURVEY Scenic Highlands

SECTION _____

TOWNSHIP _____

RANGE _____

Inside City
MAP RECORDED IN

Map Book 7 Page 79-80-81

Form 3 S. I. C. ROBERTS & SON, BIRMINGHAM

LOT	BLOCK	ASSESSED TO IN 19	1968	1969	1970	1971
	1					
1		Kelley, R. G.	Kelley, R. G.	Kelley, R. G.	Kelley, R. G.	Griffin, Madis L.
2		"	"	"	"	"
3		"	"	"	"	"
4		Thrasher, Van	Thrasher, Van	Thrasher, Van	Thrasher, Van	Thrasher, Van
5		Bowers, A. F.	Bowers, A. F.	Bowers, A. F.	Bowers, A. F.	Bowers, A. F.
		(E 1/2) Bowers, A. F.	(E 1/2) Bowers, A. F.	(E 1/2) Bowers, A. F.	(E 1/2) Bowers, A. F.	(E 1/2) Bowers, A. F.
6		(W 1/2) Smith, Jay	(W 1/2) Smith, Jay	(W 1/2) Smith, Jay R.	(W 1/2) Smith, Jay R.	(W 1/2) Smith, Jay R.
7		Smith, Jay	Smith, Jay	Smith, Jay R.	Smith, Jay R.	Smith, Jay R.
		(NE 1/2) " "	(NE 1/2) Smith, Jay	(NE 1/2) Smith, Jay R.	(NE 1/2) Smith, Jay R.	(NE 1/2) Smith, Jay R.
8		(SW 1/2) Forman, James E.	(SW 1/2) Forman, James E.	(SW 1/2) Forman, James E.	(SW 1/2) Forman, James E.	(SW 1/2) Forman, James E.
		(NE 1/2) " "	(NE 1/2) " "	(NE 1/2) " "	(NE 1/2) " "	(NE 1/2) " "
9		(PT) Allen, T. C.	(PT) Allen, T. C.	(PT) Allen, T. C.	(PT) Allen, T. C.	(PT) Allen, T. C.
10		Allen, T. C.	Allen, T. C.	Allen, T. C.	Allen, T. C.	Allen, T. C.
11		Bleekman, Max	Bleekman, Max	Bleekman, Max	Haltford, Alex + Jean	Haltford, Alex + Jean
		(25') " "	(25') " "	(25') " "	(25') " "	(25') " "
12		(W 75') Guilford, S. G.	(W 75') Guilford, S. G.	(W 75') Guilford, S. G.	(W 75') Guilford, S. G.	(W 75') Guilford, S. G.
		(E 75') " "	(E 75') " "	(E 75') " "	(E 75') " "	(E 75') " "
13		(W 25') Jones, Emmett	(W 25') Jones, Emmett	(W 25') Jones, Emmett	Pate, J. E. + Carolyn	Pate, J. E. + Carolyn
14		(all) " "	(all) " "	(all) " "	(all) Pate, J. E. + Carolyn	(all) Pate, J. E. + Carolyn
		(55') Jones, Emmett	(55') Jones, Emmett	(55') Jones, Emmett	(55') Pate, J. E. + Carolyn	(55') Pate, J. E. + Carolyn
15		(45') Frank, Don	(45') Frank, Don	(45') Frank, Don	(45') Frank, Don	(45') Frank, Don
16		(all) " "	(all) " "	(all) " "	(all) " "	(all) " "
17		Grass, John W. Jr.	Grass, John W. Jr.	Grass, John W. Jr.	Grass, John W. Jr.	Grass, John W. Jr.
		(NE 1/2) " "	(NE 1/2) " "	(NE 1/2) " "	(NE 1/2) " "	(NE 1/2) " "
18		(SW 1/2) Guilford, S. G.	(SW 1/2) Guilford, S. G.	(SW 1/2) Guilford, S. G.	(SW 1/2) Guilford, S. G.	(SW 1/2) Guilford, S. G.
		(NE 1/2) " "	(NE 1/2) " "	(NE 1/2) " "	(NE 1/2) " "	(NE 1/2) " "
19		(PT) Roberts, Robert	(PT) Roberts, Robert	(PT) Roberts, Robert	(PT) Roberts, Robert	(PT) Roberts, Robert
		(PT) Ramey, James B.	(PT) Ramey, James B.	(PT) Ramey, James B. + Carl	(PT) Ramey, James B. + Carl	(PT) Ramey, James B. + Carl
		(PT) " "	(PT) " "	(PT) " "	(PT) " "	(PT) " "
20		(PT) Roberts, Robert	(PT) Roberts, Robert	(PT) Roberts, Robert	(PT) Roberts, Robert	(PT) Roberts, Robert
21		Roberts, Robert	Roberts, Robert	Roberts, Robert	Roberts, Robert	Roberts, Robert
		(NE 1/2) Roberts, Robert	(NE 1/2) Roberts, Robert	(NE 1/2) Roberts, Robert	(NE 1/2) Roberts, Robert	(NE 1/2) Roberts, Robert
22		(SW 1/2) " "	(SW 1/2) " "	(SW 1/2) " "	(SW 1/2) " "	(SW 1/2) " "
23		(all) " "	(all) " "	(all) " "	(all) " "	(all) " "
24		Hosmer, Ernest	Hosmer, Mrs. Ernest	Hosmer, Mrs. Ernest	Hosmer, Mrs. Ernest	Hosmer, Mrs. Ernest
		(NE 1/2) Hosmer, Ernest	(NE 1/2) Hosmer, Mrs. Ernest	(PT NE 1/2) Hosmer, Mrs. Ernest	(PT NE 1/2) Hosmer, Mrs. Ernest	(PT NE 1/2) Hosmer, Mrs. Ernest
25		(SW 1/2) Hooks, James O.	(SW 1/2) Hooks, James O.	(SW 1/2) Hooks, James O.	(SW 1/2) Hooks, James O.	(SW 1/2) Hooks, James O.
		(NE 1/2) " "	(NE 1/2) " "	(NE 1/2) " "	(NE 1/2) " "	(NE 1/2) " "
26		(SW 1/2) Miller, Lon	(SW 1/2) Miller, Lon	(SW 1/2) Miller, Lon	(SW 1/2) Miller, Lon	(SW 1/2) Miller, Lon + Inez

SURVEY *Scenic Highlands*

SECTION _____

TOWNSHIP _____

RANGE _____

MAP RECORDED IN

Map Book 7 Page 79-80-81

Form 3.57 C ROBERTS & SON, BIRMINGHAM

LOT	BLOCK	ASSESSED TO IN 19 67	1968	1969	1970	1971
	1					
		(NE 1/4) Miller, Lon	(NE 1/2) Miller, Lon	(NE 1/2) Miller, Lon	(NE 1/2) Miller, Lon	(NE 1/2) Miller, Lon & Inez
27		(SW 1/4) Lenderman, Robt M.	(SW 1/4) Lenderman, Robt M.	(SW 1/4) Lenderman, Robt M.	(SW 1/2) Lenderman, Robt M.	(SW 1/2) Lenderman, Robt M + Pauline
		(NE 1/2) " "	(NE 1/2) " "	(NE 1/2) " "	(NE 1/2) " "	(NE 1/2) " "
28		(PT) Bonner, Herston	(PT) Bonner, Herston	(PT) Bonner, Herston	(PT) Bonner, Herston	(PT) Bonner, Herston
29		(all) " "	(all) " "	(all) " "	(all) " "	(all) " "
30		Harwood, Fred	Harwood, Fred	Harwood, Fred	Harwood, Fred C.	Harwood, Fred C.
31		" "	" "	" "	" "	" "
32		Dean, Ivan G.	Dean, Ivan G.	Dean, Ivan G.	Dean, Ivan G.	Golden, Howard + w/f.
33		Murdock, B. G.	Murdock, B. G.	Murdock, B. G.	Murdock, B. G.	Murdock, B. G.
34		Lancaster, W. A.	Lancaster, W. A.	Lancaster, W. A.	Lancaster, W. A.	Lancaster, W. A.
35		Rhea, Clarence F.	Rhea, Clarence F.	Rhea, Clarence F.	Rhea, Clarence F.	Rhea, Clarence F.
36		Culp, Henry	Culp, Henry	Culp, Henry	Culp, Henry	Culp, Henry
		(PT) State Hwy	(PT) State Hwy	(PT) State Hwy	(PT) State Hwy	(PT) State Hwy
37		(PT) Falls, Paige B.	(PT) Falls, Paige B.	(PT) Falls, Paige B.	(PT) Falls, Paige B.	(PT) Falls, Paige B.
		(PT) State Hwy	(PT) State Hwy	(PT) State Hwy	(PT) State Hwy	(PT) State Hwy
38		(PT) Roberts, Robert L.	(PT) Roberts, Robert L.	(PT) Roberts, Robert L.	(PT) Roberts, Robert L.	(PT) Roberts, Robert L.
		(PT) State Hwy	(PT) State Hwy	(PT) State Hwy	(PT) State Hwy	(PT) State Hwy
39		(PT) Roberts, Robert L.	(PT) Roberts, Robert L.	(PT) Roberts, Robert L.	(PT) Roberts, Robert L.	(PT) Roberts, Robert L.
		(PT) State Hwy	(PT) State Hwy	(PT) State Hwy	(PT) State Hwy	(PT) State Hwy
40		(PT) Roberts, Raymond	(PT) Roberts, Raymond	(PT) Roberts, Raymond	(PT) Roberts, Raymond	(PT) Roberts, Raymond
41		Holcomb, W. Hanzel	Holcomb, W. Hanzel	Holcomb, W. Hanzel	Holcomb, W. Hanzel	Holcomb, W. Hanzel
42		Humphrey, Robert	Humphrey, Robert	Peterson, Thomas C.	Peterson, Thomas C.	Peterson, Thomas C.
		(NE 1/2) " "	(NE 1/2) " "	(NE 1/2) " "	(NE 1/2) " "	(NE 1/2) " "
43		(NW 1/2) Cole, Dorothy J + Floyd	(NW 1/2) Cole, Dorothy J + Floyd	(NW 1/2) Cole, Dorothy J + Floyd	(NW 1/2) Cole, Dorothy J + Floyd	(NW 1/2) Cole, Dorothy J + Floyd
44		(all) " "	(all) " "	(all) " "	(all) " "	(all) " "
45		Martin, Bill L.	Martin, Bill L.	Martin, Bill L.	Martin, Bill L.	Martin, Bill L.
46		Martin, Bill L.	" "	" "	" "	" "
47		Anger, Jas C. Jr.	M ^c Wharter, J. M. + Lurkin	M ^c Wharter, J. M. + Lurkin	M ^c Wharter, J. M. + Lurkin	Means, Howard S.
48		" "	" "	" "	" "	" "
49		Mayfield, Bill W.	Mayfield, Bill W.	Mayfield, Bill W.	Mayfield, Bill W.	Mayfield, Bill W.

SURVEY *Scenic Highlands*

SECTION _____
TOWNSHIP _____
RANGE _____

MAP RECORDED IN
Map Book 7 Page 79-80-81

Form 3 S. T. C. ROBERTS & SON, BIRMINGHAM

LOT	BLOCK	ASSESSED TO IN 1967	1968	1969	1970	1971
	2					
1		Partridge, Kenneth	Partridge, Kenneth	Partridge, Kenneth	Partridge, Kenneth	Partridge, Kenneth
2		Nicholson, Lilah	Nicholson, Lilah S.	Nicholson, Lilah S.	Nicholson, Lilah S.	Nicholson, Lilah S.
3		McDowell, Wm Ray	McDowell, William Ray	McDowell, Wm Ray	McDowell, Wm Ray	McDowell, William Ray
4		Goodall, Dr. Robert	Goodall, Dr. Robert	Goodall, Dr. Robert	Goodall, Dr. Robert	Goodall, Dr. Robert
5		Bridges, Bertha	Bridges, Bertha	Bridges, Bertha	Bridges, Bertha	Bridges, Bertha
6		Graves, Arnold	Graves, Arnold	Graves, Arnold	Graves, Arnold	Graves, Arnold
7	(NE 1/4)	Harris, Sam + P	Dunn, Bob L.	(1/2) Dunn, Bob L.	(1/2 SW) Dunn, Bob L.	(NE 1/4) Dunn, Bob L.
8	(all)	"	"	(all) "	"	(all) "
9		Webb, a. a.	Webb, A. A.	Webb, A. A.	Webb, A. A.	Webb, A. A.
10		Gipson, Arlen	Gipson, Arlen	Gipson, Arlen	Gipson, Arlen	Gipson, Arlen
	3					
1		Lowe, Pink	Lowe, Pink	Lowe, Pink	Lowe, Pink	Lowe, Pink
2		Wilder, W. F.	Wilder, W. F.	Wilder, W. F. + Edna	Wilder, W. F. + Edna	Wilder, W. F. + Edna
3		Street, R. F.	Street, R. F.	Street, R. F.	Street, R. F.	Street, R. F.
4		Cummins, Geo. W.	Cummins, George W.	Cummins, Geo. W.	Cummins, Geo. W. + Ellen	Cummins, Geo. W. + Ellen
	4					
1		Pooler, D. E.	Pooler, D. E.	Pooler, D. E.	Hunter, Clyde G. + W.	Hunter, Clyde G. + wife
2		Whitley, H. L.	Whitley, H. L.	Whitley, H. L.	Whitley, H. L.	Whitley, H. L.
3		Church	Church	Smith, Jimmy + Eliza Kinney	Smith, Jimmy + Eliza Kinney	Smith, Jimmy + Eliza Kinney
4		Edgeworth, W. R.	Edgeworth, W. R.	Edgeworth, W. R.	Edgeworth, W. R.	Edgeworth, W. R.
5		McKinney, Vera	McKinney, Vera	McKinney, Vera	McKinney, Vera	McKinney, Vera
6		Causesy, Marion	Causesy, Marion	Causesy, Marion	Causesy, Marion	Causesy, Marion
7		Bridewell, David	Bridewell, David	Bridewell, David	Bridewell, David	Bridewell, David
8		McPherson, H. E.	McPherson, Mrs. H. E.	McPherson, Mrs. H. E.	McPherson, Mrs. H. E.	McPherson, Mrs. H. E.
9		"	"	"	"	"
10		Bagley, J. C.	Copeland, M. W. Jr.	Copeland, M. W. Jr.	Copeland, M. W. Jr.	Copeland, M. W. Jr.

SURVEY *Scenic Highland*

SECTION _____

MAP RECORDED IN _____

TOWNSHIP _____

RANGE _____

Map Book 7 Page 79-80-81

Form 3 S. L. C. ROBERTS & SON, BIRMINGHAM

LOT	BLOCK	ASSESSED TO IN 19 <u>67</u>	1968	1969	1970	1971
	5					
1		Petty, Geo M.	Petty, George M.	Petty, George M.	Petty, George M.	Petty, George M.
2		Coleman, Rawson	Coleman, Rawson B.	Coleman, Rawson B.	Coleman, Rawson B & June	Coleman, Rawson B & June
3		"	"	"	"	"
	6					
1		Kelley, Peter R.	Kelley, Peter R.	Kelley, Peter R.	Kelley, Peter R.	Kelley, Peter R.
2		Walker, R.M.	Walker, R.M.	Walker, R.M. + Ruby	Walker, R.M. + Ruby	Walker, R.M. + Ruby
3		Elrod, Donald	Elrod, Donald R. + J.	Elrod, Donald R. + J.	Elrod, Donald R. + Juanita	Elrod, Donald R. + Juanita
4		Walter, R.M.	Walker, R.M.	Walker, R.M. + Ruby	Walker, R.M. + Ruby	Walker, R.M. + Ruby
5		Wildwood Dev Co.	Wildwood Dev Co. Inc.	Wildwood Dev Co. Inc.	Wildwood Dev Co. Inc.	Wildwood Dev Co. Inc.
6		"	"	"	"	"
7		Cox, Jack	Cox, Jack	Cox, Jack	Cox, Jack H.	Cox, Jack H.
8		Pope, Foster	Pope, Foster	Pope, Foster & wife	Pope, Foster & wife	Pope, Foster & wife
9		"	"	"	"	"
10		McClure, Andrew	McClure, Andrew	McClure, Andrew	McClure, Andrew K	McClure, Andrew K.
		kw 10'	(nw 10')	(nw 10')	(nw 10')	(nw 10')
11		Harris, E. J.	Harris, E. J.	Harris, E. J.	Harris, E. J.	Harris, E. J.
	7					
1		(pt) Frantz Dr. W. E.	(pt) Frantz Dr. W. E.	(pt) Frantz, Dr. W. E.	(pt) Frantz, Dr. W. E.	(pt) Frantz, Mrs. Adele
		Fields, B. W.	Fields, B. W.	Fields, B. W.	(pt) Fields, B. W.	(pt) Fields, B. W.
2		"	"	"	(all)	(all)

SURVEY *Jenic Highlands 1st add*

NW NE 1/4
SW NE 1/4

SECTION 30
TOWNSHIP 11
RANGE 6

MAP RECORDED IN
Map Book 7 Page 401

Form 3 S. T. C. ROBERTS & SON, BIRMINGHAM

LOT	BLOCK	ASSESSED TO IN 19 <u>67</u>	1968	1969	1970	1971
	5					
1						
2						
3						
4						
5						
6						
7						
8						
9						
10						
11						
	7					
1						
2						
3		Fox, Jewell M.	Fox, Mrs. Jewell M.	Fox, Mrs. Jewell M.	Fox, Mrs. Jewell M.	Fox, Mrs. Jewell M.
4		"	"	"	"	"
5		"	"	"	"	"
6		"	"	"	"	"
	8					
1		Butler, James F.	Butler, James F.	Butler, James F.	Butler, James F.	Butler, James F.
2		Cox, Sidney R.	Cox, Sidney R.	Cox, Sidney R.	Cox, Sidney R.	Blevins, J. L.
3		Fox, Jewell M.	Fox, Mrs. Jewell M.	Fox, Jewell M.	Fox, Mrs. Jewell M.	Fox, Mrs. Jewell M.
4		"	"	"	"	"
5		"	"	"	"	"
6		"	"	"	"	"
7		"	"	"	"	"
8		"	"	"	"	"
9		"	"	"	"	"
10		"	"	"	"	"
11		"	"	"	"	"
12		"	"	"	"	"
13		"	"	"	"	"
14		"	"	"	"	"

SURVEY *Scenic Highlands 1st add.*

SECTION 30
 TOWNSHIP 11
 RANGE 6

MAP RECORDED IN
 Map Book 7 Page 401

Form 3 S. T. C. ROBERTS & SON, BIRMINGHAM

LOT	BLOCK	ASSESSED TO IN 1967	1968	1969	1970	1971
	9					
1		<i>Collins, S. T. Jr. "Mrs" Collins, L. J. Jr. "Mrs"</i>	<i>Collins, L. J. Jr. "Mrs"</i>	<i>Collins, L. J. Jr. "Mrs"</i>	<i>Collins, L. J. Jr. "Mrs"</i>	<i>Collins, L. J. Jr. "Mrs"</i>
2		"	"	"	"	"
3		"	"	"	"	"
4		<i>Fox, Jewell M.</i>	<i>Fox, Mrs. Jewell M.</i>	<i>Fox, Mrs. Jewell M.</i>	<i>Fox, Mrs. Jewell M.</i>	<i>Fox, Mrs. Jewell M.</i>
5		"	"	"	"	"
6		"	"	"	"	"
7		"	"	"	"	"
8		"	"	"	"	"
9		"	"	"	"	"
10		"	"	"	"	"
11		"	"	"	"	"
12		"	"	"	"	"
13		"	"	"	"	"
14		"	"	"	"	"

SURVEY *Scenic Highlands 1st add*

SECTION 30
 TOWNSHIP 11
 RANGE 6

MAP RECORDED IN
 Map Book 7 Page 401

Form 3 S. T. C. ROBERT A. SOUL BIRMINGHAM

LOT	BLOCK	ASSESSED TO IN 19	1968	1969	1970	1971
	10					
1		<i>Fox, Jewell M</i>	<i>Fox, Mrs. Jewell M.</i>	<i>Fox, Mrs. Jewell M.</i>	<i>Fox, Mrs. Jewell M.</i>	<i>Fox, Mrs. Jewell M.</i>
2		"	"	"	"	"
3		"	"	"	"	"
4		"	"	"	"	"
5		"	"	"	"	"
6		"	"	"	"	"
7		"	"	"	"	"
8		"	"	"	"	"
9		"	"	"	"	"
10		"	"	"	"	"
11		"	"	"	"	"
12		"	"	"	"	"
13		"	"	"	"	"
14		"	"	"	"	"
15		"	"	"	"	"
16		"	"	"	"	"
17		"	"	"	"	"
18		"	"	"	"	"
19		"	"	"	"	"
20		"	"	"	"	"
21		"	"	"	"	"
22		"	"	"	"	"
23		"	"	"	"	"
24		"	"	"	"	"
25		"	"	"	"	"
26		"	"	"	"	"

SURVEY *Scenic Park Unit # 1*

nw nw 1/4
SECTION 29
TOWNSHIP 11
RANGE 6

Inside City
MAP RECORDED IN

Map Book 7 Page 237

Form 3 S. T. C. ROBERTS & SON, BIRMINGHAM

LOT	BLOCK	ASSESSED TO IN 1967	1968	1969	1970	1971
	6					
1		<i>Whinning, Anna</i>	<i>City Board of Education</i>	<i>City Board of Education</i>	<i>City Board of Education</i>	<i>City Board of Education</i>
2		<i>Logan, Elmer</i>	<i>City Board of Education</i>	"	"	"
3		"	"	"	"	"
4		<i>Copeland, B. L.</i>	<i>City Board of Education</i>	"	"	"
5		<i>Copeland, Hoyt W.</i>	<i>City Board of Education</i>	"	"	"
6		<i>Copeland, B. L.</i>	<i>City Board of Education</i>	"	"	"
7		<i>Phillips, Ira</i>	<i>City Board of Education</i>	"	"	"
8		<i>Couch, Jacob B.</i>	<i>City Board of Education</i>	"	"	"
9		<i>Clotfelter, Ruby</i>	<i>Clotfelter, Ruby Jr</i>	"	"	"
10		"	"	"	"	"
	7					
1		<i>Carr, J. Richard</i>	<i>City Board of Education</i>	<i>City Board of Education</i>	<i>City Board of Education</i>	<i>City Board of Education</i>
2		<i>Copeland, Hoyt</i>	<i>City Board of Education</i>	"	"	"
3		"	<i>City Board of Education</i>	"	"	"
4		<i>Whinning, Anna</i>	<i>City Board of Education</i>	"	"	"
5		<i>Copeland, B. L.</i>	<i>City Board of Education</i>	"	"	"
6		<i>Copeland, Hoyt</i>	<i>City Board of Education</i>	"	"	"
7		"	<i>City Board of Education</i>	"	"	"
8		<i>Brunson, Zhea</i>	<i>City Board of Education</i>	"	"	"
9		<i>Copeland, B. L.</i>	<i>City Board of Education</i>	"	"	"
10		<i>Smith, Walter</i>	<i>City Board of Education</i>	"	"	"
11		"	"	"	"	"

SURVEY Scenic Park Unit #1

SECTION _____

TOWNSHIP _____

RANGE _____

MAP RECORDED IN

Map Book 7 Page 237

Form 35 T C - ROBERTS & SON, BIRMINGHAM

LOT	BLOCK	ASSESSED TO IN 1967	1968	1969	1970	1971
	8					
1		Holtford, Alex	Holtford, Alex & Jean	Holtford, Alex & Jean	Beard, Jack	Beard, Jack
2		Norris, Samuel	Norris, Samuel	Norris, Samuel	Norris, Samuel	Norris, Samuel
3		Smith, Walter	Smith, Walter	Norris, Samuel	Norris, Samuel	Norris, Samuel
4		"	"	Smith, Walter L.	Smith, Walter L.	Smith, Walter L.
5		"	"	"	"	"
6		Hans, Murray	Hans, Murray	Hans, Murray	Hans, Murray	Hans, Murray
7		Johns, Margaret	Johns, Margaret	Johns, Margaret	Johns, Margaret	Johns, Margaret
8		"	"	"	"	"
9		Stewart, Billy C.	Stewart, Billy C.	Stewart, Billy C.	Stewart, Billy C.	Stewart, Billy C.
10		Robinson, W ^m L.	Robinson, W ^m L.	Robinson, W ^m L. + Ma	Robinson, W ^m L. + Ma	Robinson, W ^m L. + Ma
11		"	"	"	"	"
12		Klein, Walter	Klein, Walter	Klein, Walter	Klein, Walter & Janice	Klein, Walter & Janice
13		Klein, Louis + Syd	Klein, Louis + Syd	Klein, Louis + Syd	Klein, Louis + Syd	Klein, Louis + Syd
14		Copeland, Hoyt	Copeland, Hoyt	Copeland, Hoyt W.	Copeland, Hoyt W.	Copeland, Hoyt W.
15		Johns, Margaret	Johns, Margaret	Johns, Margaret	Johns, Margaret	Johns, Margaret
16		Hans, Murray	Hans, Murray	Hans, Murray	Hans, Murray	Hans, Murray
17		Jones, Billy	Jones, Billy R.	Jones, Billy R. & Betty L.	Jones, Billy R. & Betty	Jones, Billy R. & Betty

SURVEY *Scenic Park Unit # 1*

SECTION _____

TOWNSHIP _____

RANGE _____

MAP RECORDED IN

Map Book *7* Page *237*

Form 3 S. L. C. ROBERTS & SON, BIRMINGHAM

LOT	BLOCK	ASSESSED TO IN 1962	1968	1969	1970	1971
	9					
1		<i>Bedwell, J. L.</i>	<i>Bedwell, J. L.</i>	<i>Bedwell, J. L.</i>	<i>Lucas, J. G. & Georgia D.</i>	<i>Lucas, J. G. & Georgia D.</i>
2		<i>Hans, Murray</i>	<i>Hans, Murray</i>	<i>Hans, Murray</i>	<i>Hans, Murray</i>	<i>Hans, Murray</i>
3		"	"	"	"	"
4		"	"	"	"	"
5		"	"	"	"	"
6		<i>Bedwell, J. L.</i>	<i>Bedwell, J. L.</i>	<i>Bedwell, J. L.</i>	<i>Bedwell, J. L.</i>	<i>Bedwell, J. L.</i>
7		<i>Johns, Margaret</i>	<i>Johns, Margaret</i>	<i>Johns, Margaret</i>	<i>Johns, Margaret</i>	<i>Johns, Margaret</i>
8		<i>Copeland, Hoyt</i>	<i>Copeland, Hoyt</i>	<i>Copeland, Hoyt W.</i>	<i>Copeland, Hoyt W.</i>	<i>Copeland, Hoyt W.</i>
9		"	"	"	"	"
10		<i>Johns, Margaret</i>	<i>Johns, Margaret</i>	<i>Johns, Margaret</i>	<i>Johns, Margaret</i>	<i>Johns, Margaret</i>
11		<i>Robinson, F. Dorman</i>	<i>Griffith, A. O.</i>	<i>Griffith, A. O.</i>	<i>Talley, Alvin W.</i>	<i>Talley, Alvin W.</i>
12		<i>Robinson, F. Dorman</i>	<i>Griffith, A. O.</i>	<i>Griffith, A. O.</i>	<i>Talley, Alvin W.</i>	<i>Talley, Alvin W.</i>
	10					
1		<i>Johns, Margaret</i>	<i>Johns, Margaret</i>	<i>Johns, Margaret</i>	<i>Johns, Margaret</i>	<i>Johns, Margaret</i>
2		<i>Stewart, Billy C.</i>	<i>Stewart, Billy C.</i>	<i>Stewart, Billy C.</i>	<i>Stewart, Billy C.</i>	<i>Stewart, Billy C.</i>
3		<i>Johns, Margaret</i>	<i>Johns, Margaret</i>	<i>Johns, Margaret</i>	<i>Johns, Margaret</i>	<i>Johns, Margaret</i>
4		"	"	"	"	"
5		"	"	"	"	"

SURVEY Scenic Park Unit # 2

SW SW Sec 20
NW NW Sec 29

SECTION 20-29
TOWNSHIP 11
RANGE 6

Inside City
MAP RECORDED IN

Map Book 7 Page 239

Form 3 S. T. C. ROBERTS & SON, BIRMINGHAM

LOT	BLOCK	ASSESSED TO IN 19 67	1968	1969	1970	1971
1	1	Thomas, Hazel + Thomas, Hazel	Thomas, Hazel + Thomas, Hazel	Thomas, Hazel + R. Dennis	Elliott, M. J. + Elizabeth	Elliott, M. J. + Elizabeth
2		King, Geo. D. Jr. King, George D. Jr. (1/2) King, Geo. D. Jr. (1/2) King, George D. Jr.	King, George D. Jr. King, George D. Jr. (1/2) King, George D. Jr. (1/2) King, George D. Jr.	King, George D. Jr. King, George D. Jr. (1/2) King, George D. Jr. (1/2) King, George D. Jr.	King, George D. Jr. King, George D. Jr. (1/2) King, George D. Jr. (1/2) King, George D. Jr.	King, George D. Jr. King, George D. Jr. (1/2) King, George D. Jr. (1/2) King, George D. Jr.
3		(1/2) Collins, L. I. Jr. "Hrs" (1/2) Collins, L. I. Jr. "Hrs"	(1/2) Collins, L. I. Jr. "Hrs" (1/2) Collins, L. I. Jr. "Hrs"	(1/2) Collins, L. I. Jr. "Hrs" (1/2) Collins, L. I. Jr. "Hrs"	(1/2) Collins, L. I. Jr. "Hrs" (1/2) Collins, L. I. Jr. "Hrs"	(1/2) Collins, L. I. Jr. "Hrs" (1/2) Collins, L. I. Jr. "Hrs"
4		(all) " " (all) " "	(all) " " (all) " "	(all) " " (all) " "	(all) " " (all) " "	(all) " " (all) " "
5		Goodall, Dr. Robert Goodall, Dr. Robert (pt) " " (pt) " "	Goodall, Dr. Robert Goodall, Dr. Robert (pt) " " (pt) " "	Goodall, Dr. Robert Goodall, Dr. Robert (pt) " " (pt) " "	Goodall, Dr. Robert Goodall, Dr. Robert (pt) " " (pt) " "	Goodall, Dr. Robert Goodall, Dr. Robert (pt) " " (pt) " "
6		(5/2) Hans, Murray (5/2) Hans, Murray	(5/2) Hans, Murray (5/2) Hans, Murray	(5/2) Hans, Murray (5/2) Hans, Murray	(5/2) Hans, Murray (5/2) Hans, Murray	(5/2) Hans, Murray (5/2) Hans, Murray
7		(all) " " (all) " " 20% " " (20%) " "	(all) " " (all) " " 20% " " (20%) " "	(all) " " (all) " " 20% " " (20%) " "	(all) " " (all) " " 20% " " (20%) " "	(all) " " (all) " " 20% " " (20%) " "
8		45% Copeland, B. L. 45% Copeland, B. L. 15% Smith, Walter (15%) Smith, Walter	45% Copeland, B. L. 45% Copeland, B. L. 15% Smith, Walter (15%) Smith, Walter	45% Copeland, B. L. 45% Copeland, B. L. 15% Smith, Walter (15%) Smith, Walter	45% Copeland, B. L. 45% Copeland, B. L. 15% Smith, Walter (15%) Smith, Walter	45% Copeland, B. L. 45% Copeland, B. L. 15% Smith, Walter (15%) Smith, Walter
9		20% Klein, Louis + Syd (20%) Klein, Louis + Syd 20% " " (20%) " " 20% Hans, Murray (20%) Hans, Murray	20% Klein, Louis + Syd (20%) Klein, Louis + Syd 20% " " (20%) " " 20% Hans, Murray (20%) Hans, Murray	20% Klein, Louis + Syd (20%) Klein, Louis + Syd 20% " " (20%) " " 20% Hans, Murray (20%) Hans, Murray	20% Klein, Louis + Syd (20%) Klein, Louis + Syd 20% " " (20%) " " 20% Hans, Murray (20%) Hans, Murray	20% Klein, Louis + Syd (20%) Klein, Louis + Syd 20% " " (20%) " " 20% Hans, Murray (20%) Hans, Murray
10		45% Copeland, B. L. 45% Copeland, B. L. 15% Smith, Walter (15%) Smith, Walter	45% Copeland, B. L. 45% Copeland, B. L. 15% Smith, Walter (15%) Smith, Walter	45% Copeland, B. L. 45% Copeland, B. L. 15% Smith, Walter (15%) Smith, Walter	45% Copeland, B. L. 45% Copeland, B. L. 15% Smith, Walter (15%) Smith, Walter	45% Copeland, B. L. 45% Copeland, B. L. 15% Smith, Walter (15%) Smith, Walter
11		(1/2) Klein, Louis + Syd (1/2) Klein, Louis + Syd	(1/2) Klein, Louis + Syd (1/2) Klein, Louis + Syd	(1/2) Klein, Louis + Syd (1/2) Klein, Louis + Syd	(1/2) Klein, Louis + Syd (1/2) Klein, Louis + Syd	(1/2) Klein, Louis + Syd (1/2) Klein, Louis + Syd
12		5w/2 Owen, Wiley H. (5w/2) Owen, Wiley H.	5w/2 Owen, Wiley H. (5w/2) Owen, Wiley H.	5w/2 Owen, Wiley H. (5w/2) Owen, Wiley H.	5w/2 Owen, Wiley H. (5w/2) Owen, Wiley H.	5w/2 Owen, Wiley H. (5w/2) Owen, Wiley H.
13		(all) " " (all) " "	(all) " " (all) " "	(all) " " (all) " "	(all) " " (all) " "	(all) " " (all) " "
14		Rowe, Dale B. Rowe, Dale B.	Rowe, Dale B. Rowe, Dale B.	Rowe, Dale B. Rowe, Dale B.	Rowe, Dale B. Rowe, Dale B.	Rowe, Dale B. Rowe, Dale B.
15		Overton, Harold Overton, Harold C.	Overton, Harold C. Overton, Harold C.	Overton, Harold C. Overton, Harold C.	Overton, Harold C. Overton, Harold C.	Overton, Harold C. Overton, Harold C.
16		Richardson, Thomas Richardson, Thomas	Richardson, Thomas Richardson, Thomas	Richardson, Thomas Richardson, Thomas	Richardson, Thomas Richardson, Thomas	Richardson, Thomas Richardson, Thomas
17	2	Wellington, Glen Wellington, Glen	Wellington, Glen Wellington, Glen	Wellington, Glen Wellington, Glen	Wellington, Glen Wellington, Glen	Wellington, Glen Wellington, Glen
18	1	Madison, Catherine Madison, Catherine	Madison, Catherine Madison, Catherine	Madison, Catherine Madison, Catherine	Madison, Catherine Madison, Catherine	Woods, John E + Linda
19	3	Croft, Samuel Croft, Samuel E.	Croft, Samuel E. Croft, Samuel E.	Croft, Samuel E. Croft, Samuel E.	Croft, Samuel E. Croft, Samuel E.	Croft, Samuel E. Croft, Samuel E.
20	4	Thacker, Austin Thacker, Austin	Thacker, Austin Thacker, Austin	Thacker, Austin Thacker, Austin	Thacker, Austin Thacker, Austin	Thacker, Austin Thacker, Austin
21	5	(8110') Prater, Lamar (8110') Prater, Lamar	(8110') Prater, Lamar (8110') Prater, Lamar	(8110') Prater, Lamar (8110') Prater, Lamar	(8110') Prater, Lamar (8110') Prater, Lamar	(8110') Prater, Lamar (8110') Prater, Lamar

SURVEY *Scenic Park Unit # 2*

SECTION _____

TOWNSHIP _____

RANGE _____

MAP RECORDED IN

Map Book 7 Page 239

FORM 3.5.1. C. ROBERTS & SON, BIRMINGHAM

LOT	BLOCK	ASSESSED TO IN 19 <u>67</u>	1968	1969	1970	1971
	<u>2</u>					
6		Smith, Herschel	Smith, Herschel	Smith, Herschel	Smith, Herschel	Smith, Herschel
7		Schmidt, Geo	Schmidt, George	Schmidt, George	Schmidt, George	Schmidt, George
8		Seals, Kenneth	Seals, Kenneth	Seals, Kenneth & Sarah	Seals, Kenneth & Sarah	Seals, Kenneth & Sarah
9		"	"	"	"	"
10		Howard, Burnis	Howard, Burnis	Howard, Burnis	Lambert, Allen J.	Lambert, Allen J.
		(pt) " "	(pt) " "	(pt) " "	(pt) " "	(pt) " "
11		(pt) Smith, Walter L.	(pt) Smith, Walter L.	(pt) Smith, Walter L.	(pt) Smith, Walter L.	(pt) Smith, Walter L.
	<u>3</u>					
1		Barber, Maley G.	Barber, Maley G.	Barber, Maley G.	Barber, Maley G.	Barber, Maley G.
2		Farley, Jack	Farley, Jack	Farley, Jack	Farley, Jack	Farley, Jack
3		Roberts, Vernon J.	Roberts, Vernon J. Jr.	Roberts, Vernon J. Jr.	Roberts, Vernon J. Jr.	Roberts, Vernon J. Jr.
4		Goeglein, Arthur	Goeglein, Arthur	Goeglein, Arthur	Goeglein, Arthur	Goeglein, Arthur
5		Jackson, Billy F.	Jackson, Billy F.	Jackson, Billy F.	Jackson, Billy F.	Jackson, Billy F.
6		Ayers, W. B. Jr.	Disch, John	Disch, John	Disch, John	Bate & Stewart J. Jr.
7		Morse, Thomas	Morse, Thomas	Morse, Thomas	Morse, Thomas & D.	Morse, Thomas & Dine
8		Smith, Evelyn	Smith, Evelyn	Smith, Evelyn	Smith, Evelyn	Smith, Evelyn M.
9		(pt) Barnes, Albert	(pt) Barnes, Albert	(pt) Rives, De Leath	(pt) Rives, De Leath	(pt) Rives, De Leath
10		Johns, Margaret	Johns, Margaret	Johns, Margaret	Johns, Margaret	Johns, Margaret
11		"	"	"	"	"
12		Howard, Burnis	Talley, Alvin W.	Talley, Alvin W.	Lankford, John W.	Lankford, John W.
13		Carfman, Robert	Carfman, Ralph R.	Carfman, Ralph R.	Carfman, Ralph R.	Carfman, Ralph R.
14		Kopp, Dixie C.	Kopp, Dixie C.	Kopp, Dixie C.	Kopp, Dixie C.	Kopp, Dixie C.
15		Hall, R. E.	Hall, R. E.	Hall, R. E.	Hall, R. E.	Hall, R. E.

SURVEY Scenic Park Unit # 2

SECTION _____

TOWNSHIP _____

RANGE _____

MAP RECORDED IN

Map Book 7 Page 239

FORM 3 S. L. C. ROBERTS & SON, BIRMINGHAM

LOT	BLOCK	ASSESSED TO IN 19 <u>67</u>	1968	1969	1970	1971
1	4	Pyron, C. W. Pyron, C. W.	Pyron, C. W.	Pyron, C. W.	Pyron, Michael V.	Pyron, Michael V.
2		Gilchrist, J. E. Gilchrist, J. E.	Gilchrist, J. E.	Gilchrist, J. E.	Gilchrist, J. E.	Gilchrist, J. E.
3		Joyner, E. M. Joyner, E. M.	Joyner, E. M.	Joyner, E. M.	Joyner, E. M.	Joyner, E. M.
4		McGhee, Shirley McGhee, Shirley (S15') Oliver, Jesse (S15') Oliver, Jesse	McGhee, Shirley (S15') Oliver, Jesse	McGhee, Shirley (S15') Oliver, Jesse	McGhee, Shirley (S15') Oliver, Jesse	McGhee, Shirley (S15') Oliver, Jesse
5		(PT) Castleberry, James (pt) Castleberry, James	(pt) Castleberry, James	(pt) Castleberry, James	(pt) Castleberry, James	(pt) Castleberry, James
6		Oliver, Jesse Oliver, Jesse (N10') " " (N10') Oliver, Jesse	Oliver, Jesse (N10') Oliver, Jesse	Oliver, Jesse (N10') Oliver, Jesse	Oliver, Jesse (N10') Oliver, Jesse	Oliver, Jesse (N10') Oliver, Jesse
7		(PT) Casey, Homer (pt) Casey, Homer B.	(pt) Casey, Homer B.	(pt) Casey, Homer B.	(pt) Casey, Homer B.	(pt) Casey, Homer B.
8		Pullen, James Pullen, James I.	Pullen, James I + Dorothy	Walker, Marshall Lane	Walker, Marshall Lane	Walker, Marshall Lane
9		Banks, Dr. W. M. Banks, Dr. W. M.	Phillips, James Clifford	Phillips, James Clifford	Phillips, James Clifford	Phillips, James Clifford
10		Alexander, Jerry Alexander, Jerry	Alexander, Jerry W.	Alexander, Jerry W.	Alexander, Jerry W.	Alexander, Jerry W.
11		Hans, Murray Hans, Murray	Hans, Murray	Hans, Murray	Hans, Murray	Hans, Murray
12		Bewis, J. F. Jr. Bewis, J. F. Jr.	Bewis, J. F. Jr.	Bewis, J. F. Jr.	Bewis, J. F. Jr.	Bewis, J. F. Jr.
		(59') Bewis, J. F. Jr. (59') Bewis, J. F. Jr. (PT) Williams, Gordon (pt) Williams, Gordon	(59') Bewis, J. F. Jr. (pt) Williams, Gordon + M.	(59') Bewis, J. F. Jr. (pt) Williams, Gordon + M.	(59') Bewis, J. F. Jr. (pt) Williams, Gordon + M.	(59') Bewis, J. F. Jr. (pt) Williams, Gordon + M.
13		(PT) Barker, Geo. J. (pt) Barker, George J.	(pt) Barker, George J.	(pt) Barker, George J.	(pt) Barker, George J.	(pt) Barker, George J.
		(PT) " " (pt) " "	(pt) " "	(pt) " "	(pt) " "	(pt) " "
14		(PT) Williams, Gordon (pt) Williams, Gordon (PT) Barker, Geo. J. (pt) Barker, George J.	(pt) Williams, Gordon + M. (pt) Barker, George J.	(pt) Williams, Gordon + M. (pt) Barker, George J.	(pt) Williams, Gordon + M. (pt) Barker, George J.	(pt) Williams, Gordon + M. (pt) Barker, George J.
15		(PT) Howard, Robert (pt) Howard, Robert (PT) " " (pt) " "	(pt) Howard, Robert (pt) " "	(pt) Howard, Robert + W. (pt) " "	(pt) Howard, Robert + W. (pt) " "	(pt) Howard, Robert + W. (pt) " "
16		The Gadsden Corp. (pt) The Gadsden Corp.	(pt) The Gadsden Corp.	(pt) The Gadsden Corp.	(pt) The Gadsden Corp.	(pt) The Gadsden Corp.

SURVEY Scenic Park Re-arr
Blk 5 Unit 2

S.W.S.W.⁴
 SECTION 20
 TOWNSHIP 11
 RANGE 6

MAP RECORDED IN
 Map Book 7 Page 381

Form 3 S. T. C. ROBERTS & SON BIRMINGHAM

LOT	BLOCK	ASSESSED TO IN 1967	1968	1969	1970	1971
	5					
1		Copeland, Hoyt	Copeland, Hoyt	Copeland, Hoyt W.	Copeland, Hoyt W.	Copeland, Hoyt W.
2		(PA) Barbara, James (pr) Barbara, James (PA) Arthur, John (pr) Arthur, John	(pt) Barbara, James L. (pt) Arthur, John	(pt) Barbara, James L. (pt) Arthur, John	(pt) Barbara, James L. (pt) Arthur, John	(pt) Barbara, James L. (pt) Arthur, John
3		(PA) Barbara, James (pr) Barbara, James (PA) Voyer, John P. (pr) Voyer, John P.	(pt) Barbara, James L. (pt) Voyer, John P.	(pt) Barbara, James L. (pt) Voyer, John P.	(pt) Barbara, James L. (pt) Skidmore, Claude + Wf.	(pt) Barbara, James L. (pt) Skidmore, Claude + Wf.
4		(PA) Voyer, John P. (pr) Voyer, John P. (PA) Oliver, Mrs. Billy (pr) Oliver, Mrs. Billy	(pt) Voyer, John P. (pt) Oliver, Mrs. Billy	(pt) Voyer, John P. (pt) Oliver, Mrs. Billy	(pt) Skidmore, Claude + Wf. (pt) Smith, Saule F.	(pt) Skidmore, Claude + Wf. (pt) Smith, Saule F.
5		(all) " " (all) " "	(all) " " (all) " "	(all) " " (all) " "	(all) " " (all) " "	(all) " " (all) " "
6		Allman, Bill J.	Allman, Bill J.	Allman, Bill J.	Allman, Bill J.	Allman, Bill J.
7		Burk, Ronald (14') " " (14') " "	Burk, Ronald (14') " " (14') " "	Burk, Ronald (14') " " (14') " "	Burk, Ronald (14') " " (14') " "	Burk, Ronald (14') " " (14') " "
8		(PA) Green, Sherry (pr) Green, Sherry	(pt) Green, Sherry	(pt) Green, Sherry	(pt) Green, Sherry	(pt) Green, Sherry
9		Green, Sherry	Green, Sherry	Green, Sherry	Green, Sherry	Green, Sherry
10		Doughdrill, Walter	Doughdrill, Walter Jr.	Doughdrill, Walter Jr.	Doughdrill, Walter Jr.	Doughdrill, Walter Jr.
11		Copeland, Hoyt W. Phillips, Ira E.	Phillips, Ira E.	Phillips, Ira E.	Phillips, Ira E.	Phillips, Ira E.
12		Phillips, Ira E.	Phillips, Ira E.	Phillips, Ira E.	Phillips, Ira E.	Phillips, Ira E.
13		Jones, Billy	Jones, Billy R.	Jones, Billy R. + Betty L.	Jones, Billy R. + Betty L.	Jones, Billy R. + Betty L.

SURVEY Scenic Valley Estates

Re-arr of Lot 15 B7 Mountain Top East

SESW⁴
SECTION 28
TOWNSHIP 11
RANGE 6

MAP RECORDED IN
Map Book 11 Page 217

Form 3 S. T. C. ROBERTS & SON, BIRMINGHAM

LOT	BLOCK	ASSESSED TO IN 1967	1968	1969	1970	1971
	1					
1		Hardin, Elmer C.	Harden, Elmer C.	Harden, Elmer C.	Harden, Elmer C.	Mason, Barney Ray
2		M ^c Carver, C. H.	M ^c Carver, C. H.	M ^c Carver, C. H.	M ^c Carver, C. H. & Hollis Preston	M ^c Carver, C. H. & Hollis Preston
3		Smith, Ray E.	Smith, Ray E.	Smith, Ray E.	Smith, Ray E.	Smith, Ray E.
4		"	"	"	"	"
5		Gargus, Bobby	Gargus, Bobby	Gargus, Bobby	Gargus, Bobby	Gargus, Bobby
6		Clayton, Allen	Clayton, Allen	Clayton, Allen	Clayton, Allen	Watkins, Rogers
7		"	"	Robinson, Benny	Robinson, Benny	Robinson, Benny
8		Forman, Aurene	Forman, Aurene	Forman, Aurene	Forman, Aurene &	Forman, Aurene S.
	2					
1		Pearsall, Elmer	Pearsall, Elmer	Pearsall, Elmer	Pearsall, Elmer	Pearsall, Elmer
2		Buffington, Homer	Buffington, Homer A.	Buffington, Homer A.	Buffington, Homer A.	Buffington, Homer A.
3		"	"	"	"	"
4		Buffington, Homer	Buffington, Homer A.	Buffington, Homer A.	Buffington, Homer A.	Buffington, Homer A.
		pt Lankford, Billy pt Clayton, Allen pt Buffington, Homer A. pt Came, Leo E. pt Wallace, Joe W.	pt Lankford, Billy pt Cunningham, B. W. pt Buffington, Homer A. pt Lankford, George E. & M. pt Wallace, Joe W.	pt Lankford, Billy pt Cunningham, B. W. pt Buffington, Homer A. pt Lankford, George E. & M. pt Wallace, Joe W.	pt Lankford, Billy pt Buffington, Homer A. pt Came, Leo E. & M. pt Wallace, Joe W. & Helen	pt Lankford, Billy pt Buffington, Homer A. pt Came, Leo E. & M. pt Wallace, Joe W. & Helen
		Reserve "A" (pt) Wallace, Joe W.	pt Wallace, Joe W.	pt Wallace, Joe W.	pt Wallace, Joe W. & Helen	pt Wallace, Joe W. & Helen
		Reserve "B" (pt) "	pt Wallace, Joe W.	pt Wallace, Joe W.	pt Wallace, Joe W. & Helen	pt Wallace, Joe W. & Helen
	3					
1		Clayton, Allen	Tripp, A. J.	Tripp, A. J.	Tripp, A. J.	Tripp, A. J.
2		Tripp, A. T.	Tripp, A. J.	Tripp, A. J.	Tripp, A. J.	"
3		Bilbo, Michael	Bilbo, Michael	Bilbo, Michael	Peck, Ronald + Wf.	Peck, Ronald + wife
4		Cook, Harley	Cook, Harley	Cook, Harley	Cook, Harley	Cook, Harley
5		Smith, James	Smith, James J.	Smith, James J.	Smith, James J.	Smith, James J.
6		Gargus, Harold	Gargus, Harold Ray	Gargus, Harold Ray	Gargus, Harold Ray	Gargus, Harold Ray
7		Clayton, Allen	Hibbs, Glen B.	Hibbs, Glen B.	Hibbs, Glen B.	Hibbs, Glen B.
8		"	"	"	"	"
9		"	Allen Clayton	Allen, Clayton	Clayton, Allen	Clayton, Allen
10		"	"	"	"	"
11		"	City Board of Education	City Board of Education	City Board of Education	City Board of Education
12		"	"	"	"	"
13		"	"	"	"	"
14		City Board of Educa.	City Board of Education	City Board of Education	"	"
		Reserve "C" Clayton, Allen	Clayton, Allen	Clayton, Allen	Clayton, Allen	Clayton, Allen
		" "D" " "	" "	" "	" "	" "
	4					
1		Rule, Wilbur	Rule, Wilbur	Rule, Wilbur	Rule, Wilbur	Rule, Wilbur
2		Clayton, Allen	Perkins, Ruth A.	Perkins, Ruth A.	Perkins, Ruth A.	Perkins, Ruth A.
3		Wallace, Joe W.	Wallace, Joe W.	Wallace, Joe W.	Wallace, Joe W. + Helen	Wallace, Joe W. + Helen
4		"	"	"	"	"
5		Clayton, Allen	Clayton, Allen	Clayton, Allen	Clayton, Allen	Clayton, Allen
6		"	Clayton, Allen	Clayton, Allen	Clayton, Allen	"
7		"	"	"	"	"

SURVEY *Scenic Valley Estates*
Re-arr of Lot 15 B 7 mountaintop "Est"

SECTION 28
 TOWNSHIP 11
 RANGE 6

MAP RECORDED IN
 Map Book 8 Page 217

LOT	BLOCK	ASSESSED TO IN 19 <u>62</u>	1968	1969	1970	1971
	4					
8		Clayton, allen	Clayton, Allen	Clayton, Allen	Holt, Marion L.	Holt, Marion L.
9		" "	Hibbs, Alex B.	Hibbs, Alex B.	Hibbs, Alex B.	Hibbs, Alex B.
10		" "	" "	" "	" "	" "
	5					
1		Clayton, allen	McGriff, Robert D + Opal	McGriff, Robert D + Opal	McGriff, Robert D + Opal	McGriff, Robert D + Opal
2		" "	" "	" "	" "	" "
3		" "	" "	" "	" "	" "
	6					
1		Clayton, allen	Clayton, allen	Clayton, Allen	Clayton, Allen	Clayton, Allen
2		" "	" "	" "	" "	" "
3		" "	Denson, Harold	Denson, Harold	Denson, Harold	Denson, Harold
4		" "	" "	" "	" "	" "
5		" "	Clayton, allen	Jones, Robt. & Doris	Lewis, R. E.	Lewis, R. E.
6		" "	" "	" "	" "	" "
7		" "	" "	" "	" "	" "
Reserve "E"		" "	Clayton, allen	Clayton, Allen	Clayton, Allen	Clayton, Allen
	7					
1		Jackson, andrew	Jackson, andrew	Jackson, Andrew	Jackson, Andrew	Jackson, Andrew
2		Clayton, allen	Jackson, andrew	Jackson, Andrew	Jackson, Andrew	Jackson, Andrew

SURVEY Schroeter No. 1

SE NW⁴

SECTION 9

TOWNSHIP 12

RANGE 5

MAP RECORDED IN

Map Book 2 Page 43

Form 3 S. T. C. ROBERTS & SON, BIRMINGHAM

LOT	BLOCK	ASSESSED TO IN 1967	1968	1969	1970	1971
	1					
1		Hooper, John F.	Hooper, John F.	Myers, Melton & W. F. James	Myers, Melton & W. F. James	Myers, Melton & W. F. James
2		"	"	"	"	"
3		"	"	Hooper, John F.	Hooper, John F.	Hooper, John F.
4		"	"	"	"	"
	2					
1		Hooper, John F.	Hooper, John F.	Hooper, John F.	Hooper, John F.	Hooper, John F.
2		"	"	"	"	"
3		"	"	"	"	"
4		"	"	"	"	"
5		"	"	"	"	"
6		"	"	"	"	"
7		"	"	"	"	"
8		"	"	"	"	"
9		"	"	"	"	"
10		"	"	"	"	"
11		"	"	"	"	"
12		"	"	"	"	"
13		"	"	"	"	"
	3					
1		Smith, W. C.	Smith, William C.	Smith, William C.	Smith, William C.	Smith, William C.
2		"	"	"	"	"
3		Stafford, Norman	Stafford, Norman	Stafford, Norman	Stafford, Norman	Stafford, Norman
4		Rice, Johnny	Willis, Lemuel	Willis, Lemuel	Willis, Lemuel	Willis, Lemuel
5		"	"	"	"	"
6		Beard, Floyd	Chastain, Archie I.	Chastain, Archie I.	Chastain, Archie I.	Chastain, Archie I.
7		"	"	"	"	"
8		Coffey, J. D.	Coffey, J. D.	Coffey, J. D.	Coffey, J. D.	Coffey, J. D.
9		"	"	"	"	"
10		Bennett, Dessie	Bennett, Dessie	Bennett, Dessie	Bennett, Dessie	Bennett, Dessie
11		Silvey, Ellena	Silvey, Ellena	Silvey, Ellena	Silvey, Ellena	Chumley, Dennis Ray
12		Hallmark, Denton	Hallmark, Denton	Hallmark, Denton	Hallmark, Denton	Hallmark, Denton & Lois
13		McCoy, S. E.	McCoy, S. E.	McCoy, S. E. & Estella	McCoy, S. E. & Estella	McCoy, S. E. & Estella
14		Osborne, Geo. H.	Osborne, George H.	Osborne, George H. & Earline	Osborne, George H. & Earline	Osborne, Geo. H. & Earline
15		Rodgers, Carl	Rodgers, Carl	Rodgers, Carl	Rodgers, Carl	Rodgers, Carl
16		Preston, Harold	Preston, Harold	Preston, Harold W.	Preston, Harold W.	Preston, Harold W.
17		Walter, S. P.	Walker, L. P.	Walker, L. P. & Ada	Walker, L. P. & Ada	Walker, L. P. & Ada
18		"	"	"	"	"
19		Dispain, W. C.	Dispain, William D. & C.	Dispain, William D. & C.	Dispain, William D. & C.	Dispain, William D. & C.
20		"	"	"	"	"
21		Potter, Harold	Potter, Harold	Potter, Harold	Potter, Harold	Potter, Harold
22		"	"	"	"	"
23		Pemberton, Eugene	Pemberton, Eugene	Pemberton, Eugene & Eric	Pemberton, Eugene & Eric	Pemberton, Eugene & Eric

SURVEY *Schoeter Sub. # 2*

Re-arr - Lots 21-22-23-24 B26 Clarendale

SECTION 9
TOWNSHIP 12
RANGE 5

Inside Atlanta
MAP RECORDED IN

Map Book 8 Page 139

FORM 3 S. T. C. ROBERTS & SON, BIRMINGHAM

LOT	BLOCK	ASSESSED TO IN 1967	1968	1969	1970	1971
	1					
1		<i>McClendon, Louis</i>	<i>McClendon, Louis</i>	<i>McClendon, Louis</i>	<i>McClendon, Louis</i>	<i>McClendon, Louis</i>
2		<i>Williams, Sidney</i>	<i>Williams, Sidney</i>	<i>Williams, Sidney</i>	<i>Williams, Sidney</i>	<i>Williams, Sidney</i>
3		"	"	"	"	"
4		<i>Parker, Willis E.</i>	<i>Parker, Willis E.</i>	<i>Parker, Willis E.</i>	<i>Parker, Willis E.</i>	<i>Parker, Willis E.</i>
5		<i>King, James</i>	<i>King, James L.</i>	<i>King, James L.</i>	<i>King, James L.</i>	<i>King, James L.</i>
6		"	"	"	"	"
7		<i>McElroy, Robert E.</i>	<i>McElroy, Robert E.</i>	<i>McElroy, Robert E. + Linda</i>	<i>McElroy, Robert E. + Linda</i>	<i>McElroy, Robert E. + Linda</i>
8		<i>Hawkins, Leo C.</i>	<i>Brooks, Edith A.</i>	<i>Brooks, Edith A.</i>	<i>Brooks, Edith A.</i>	<i>Brooks, Edith A.</i>
9		"	<i>Hawkins, Leo C. + J. E. Hooper Jr.</i>	<i>Jackson, A. H.</i>	<i>Jackson, A. H.</i>	<i>Jackson, A. H.</i>
10		<i>Walker, Aaron M.</i>	<i>Walker, Aaron M.</i>	<i>Walker, Aaron M.</i>	<i>Walker, Aaron M.</i>	<i>Walker, Aaron M.</i>
11		"	"	"	"	"
12		"	"	"	"	"
13		<i>Hawkins, Leo C.</i>	<i>Mims, Harold + Doris</i>	<i>Mims, Harold + Doris</i>	<i>Mims, Harold + Doris</i>	<i>Mims, Harold + Doris</i>
14		"	"	"	"	"
15		<i>Atkins, Travis</i>	<i>Atkins, Travis</i>	<i>Atkins, Travis</i>	<i>Atkins, Travis</i>	<i>Atkins, Travis</i>
16		"	"	"	"	"
17		"	"	"	<i>Waid, Glennie Ed + Wf.</i>	<i>Waid, Glennie Ed + Wf.</i>
18		<i>Hooper, John F.</i>	<i>Hooper, John F.</i>	<i>Hooper, John F.</i>	<i>King, James Robert</i>	<i>King, James Robert</i>
19		"	"	"	<i>Hooper, John F.</i>	<i>Hardin, Thomas</i>
20		"	"	"	"	<i>Hooper, John F.</i>
21		"	"	"	"	"
22		"	"	"	"	"
23		"	"	"	"	"
24		"	"	"	"	"
25		"	"	"	"	"
26		"	"	"	"	"
27		"	"	"	"	"
28		"	"	"	"	"
29		"	"	"	"	"
30		"	"	"	"	"
	2					
1		<i>Hooper, John F.</i>	<i>Hooper, John F.</i>	<i>Hooper, John F.</i>	<i>Hooper, John F.</i>	<i>Hooper, John F.</i>
2		"	"	"	"	"
3		"	"	"	"	"
4		"	"	"	"	"
5		"	"	"	"	"
6		"	"	"	"	"
7		"	"	"	"	"
8		"	"	"	"	"
9		"	"	"	"	"
10		"	"	"	"	"

SURVEY *Schoeter, Subds # 2*

SECTION 9
 TOWNSHIP 12
 RANGE 5

Inside attalla
 MAP RECORDED IN

Map Book 4 Page 139

Form 3-5-1-C ROBERTS & SON, BIRMINGHAM

LOT	BLOCK	ASSESSED TO IN 1962	1968	1969	1970	1971
	2					
11		<i>Hooper, John F.</i>	<i>Hooper, John F.</i>	<i>Hooper, John F.</i>	<i>Hooper, John F.</i>	<i>Hooper, John F.</i>
12		"	"	"	"	"
13		"	"	"	"	"
14		"	"	"	"	"
15		"	"	"	"	"
16		"	"	"	"	"
17		"	"	"	"	"
18		"	"	"	"	"
19		"	"	"	"	"
20		"	"	"	"	"
21		"	"	"	"	"
22		"	"	"	"	"
	3					
1		<i>Hooper, John F.</i>	<i>Hooper, John F.</i>	<i>Hooper, John F.</i>	<i>Hooper, John F.</i>	<i>Hooper, John F.</i>
2		"	"	"	"	"
3		"	"	"	"	"
4		"	"	"	"	"
5		"	"	"	"	<i>Collins, Harold I + wf</i>
6		"	"	"	"	"

SURVEY *Self Phillips add -
altoona*

SECTION _____

TOWNSHIP _____

RANGE _____

MAP RECORDED IN

Map Book *B* Page *246-247*

FORM 3 S. 1. C. ROBERTS & SON, BIRMINGHAM

LOT	BLOCK	ASSESSED TO IN 1967	1968	1969	1970	1971
	<i>1</i>					
<i>1</i>		<i>Phillips, Rex</i>	<i>Phillips, Rex</i>	<i>Phillips, Rex</i>	<i>Phillips, Rex</i>	<i>Phillips, Rex</i>
<i>2</i>		<i>"</i>	<i>"</i>	<i>"</i>	<i>"</i>	<i>"</i>
<i>3</i>		<i>"</i>	<i>"</i>	<i>"</i>	<i>"</i>	<i>"</i>
<i>4</i>		<i>"</i>	<i>"</i>	<i>"</i>	<i>"</i>	<i>"</i>
<i>5</i>		<i>"</i>	<i>"</i>	<i>"</i>	<i>"</i>	<i>"</i>
<i>6</i>		<i>"</i>	<i>"</i>	<i>"</i>	<i>"</i>	<i>"</i>
<i>7</i>		<i>"</i>	<i>"</i>	<i>"</i>	<i>"</i>	<i>"</i>
<i>8</i>		<i>"</i>	<i>"</i>	<i>"</i>	<i>"</i>	<i>"</i>
<i>9</i>		<i>"</i>	<i>"</i>	<i>"</i>	<i>"</i>	<i>"</i>
<i>10</i>		<i>"</i>	<i>"</i>	<i>"</i>	<i>"</i>	<i>"</i>
<i>11</i>		<i>"</i>	<i>"</i>	<i>"</i>	<i>"</i>	<i>"</i>
<i>12</i>		<i>"</i>	<i>"</i>	<i>"</i>	<i>"</i>	<i>"</i>
<i>13</i>		<i>"</i>	<i>"</i>	<i>"</i>	<i>"</i>	<i>"</i>
<i>14</i>		<i>"</i>	<i>"</i>	<i>"</i>	<i>"</i>	<i>"</i>
<i>15</i>		<i>"</i>	<i>"</i>	<i>"</i>	<i>"</i>	<i>"</i>
<i>16</i>		<i>"</i>	<i>"</i>	<i>"</i>	<i>"</i>	<i>"</i>
<i>17</i>		<i>"</i>	<i>"</i>	<i>"</i>	<i>"</i>	<i>"</i>
<i>18</i>		<i>"</i>	<i>"</i>	<i>"</i>	<i>"</i>	<i>"</i>
<i>19</i>		<i>"</i>	<i>"</i>	<i>"</i>	<i>"</i>	<i>"</i>
<i>20</i>		<i>"</i>	<i>"</i>	<i>"</i>	<i>"</i>	<i>"</i>
<i>21</i>		<i>"</i>	<i>"</i>	<i>"</i>	<i>"</i>	<i>"</i>
<i>22</i>		<i>"</i>	<i>"</i>	<i>"</i>	<i>"</i>	<i>"</i>
<i>23</i>		<i>"</i>	<i>"</i>	<i>"</i>	<i>"</i>	<i>"</i>
<i>24</i>		<i>"</i>	<i>"</i>	<i>"</i>	<i>"</i>	<i>"</i>
<i>25</i>		<i>"</i>	<i>"</i>	<i>"</i>	<i>"</i>	<i>"</i>
<i>26</i>		<i>McAfee, Alvis</i>	<i>McAfee, Alvis</i>	<i>McAfee, Alvis</i>	<i>McAfee, Alvis J.</i>	<i>McAfee, Alvis J.</i>
<i>27</i>		<i>Self, S. L.</i>	<i>Self, S. L.</i>	<i>Self, S. L.</i>	<i>Self, S. L.</i>	<i>Self, S. L.</i>
	<i>2</i>					
<i>1</i>		<i>Phillips, Rex</i>	<i>Phillips, Rex</i>	<i>Phillips, Rex</i>	<i>Phillips, Rex</i>	<i>Phillips, Rex</i>
<i>2</i>		<i>"</i>	<i>"</i>	<i>"</i>	<i>"</i>	<i>"</i>
<i>3</i>		<i>"</i>	<i>"</i>	<i>"</i>	<i>"</i>	<i>"</i>
<i>4</i>		<i>"</i>	<i>"</i>	<i>"</i>	<i>"</i>	<i>"</i>
<i>5</i>		<i>"</i>	<i>"</i>	<i>"</i>	<i>"</i>	<i>"</i>
<i>6</i>		<i>"</i>	<i>"</i>	<i>"</i>	<i>"</i>	<i>"</i>
<i>7</i>		<i>"</i>	<i>"</i>	<i>"</i>	<i>"</i>	<i>"</i>
<i>8</i>		<i>"</i>	<i>"</i>	<i>"</i>	<i>"</i>	<i>"</i>
<i>9</i>		<i>"</i>	<i>"</i>	<i>"</i>	<i>"</i>	<i>"</i>
<i>10</i>		<i>"</i>	<i>"</i>	<i>"</i>	<i>"</i>	<i>"</i>
<i>11</i>		<i>"</i>	<i>"</i>	<i>"</i>	<i>"</i>	<i>"</i>
<i>12</i>		<i>"</i>	<i>"</i>	<i>"</i>	<i>"</i>	<i>"</i>
<i>13</i>		<i>"</i>	<i>"</i>	<i>"</i>	<i>"</i>	<i>"</i>
<i>14</i>		<i>"</i>	<i>"</i>	<i>"</i>	<i>"</i>	<i>"</i>
<i>15</i>		<i>"</i>	<i>"</i>	<i>"</i>	<i>"</i>	<i>"</i>
<i>16</i>		<i>"</i>	<i>"</i>	<i>"</i>	<i>"</i>	<i>"</i>

SURVEY *Self Phillips add.*
Attoona

SECTION _____

MAP RECORDED IN

TOWNSHIP _____

Map Book *B* Page *246-247*

RANGE _____

Form 3 S. T. C. ROBERTS & SON, BIRMINGHAM

LOT	BLOCK	ASSESSED TO IN 19 <i>67</i>	1968	1969	1970	1971
	<i>2</i>					
17		<i>Phillips, Rex</i>	<i>Phillips, Rex</i>	<i>Phillips, Rex</i>	<i>Phillips, Rex</i>	<i>Phillips, Rex</i>
18		"	"	"	"	"
19		"	"	"	"	"
20		"	"	"	"	"
21		"	"	"	"	"
22		"	"	"	"	"
23		"	"	"	"	"
24		<i>Foster, Mrs. J. M.</i>	<i>Foster, Mrs. J. M.</i>	<i>Foster, Mrs. J. M.</i>	<i>Foster, Mrs. J. M.</i>	<i>Foster, Mrs. J. M.</i>
25		"	"	"	"	"
26		"	"	"	"	"
	<i>3</i>					
1		<i>Self, S. L.</i>	<i>Self, S. L.</i>	<i>Self, S. L.</i>	<i>Self, S. L.</i>	<i>Self, S. L.</i>
2		"	"	"	"	"
3		<i>Self, Ruth</i>	<i>Self, Ruth</i>	<i>Self, Ruth</i>	<i>Self, Ruth</i>	<i>Self, Ruth</i>
4		"	"	"	"	"
5		"	"	"	"	"
6		"	"	"	"	"
7		"	"	"	"	"
8		"	"	"	"	"
9		"	"	"	"	"
10		"	"	"	"	"
11		"	"	"	"	"
12		"	"	"	"	"
13		"	"	"	"	"
14		"	"	"	"	"
15		"	"	"	"	"
16		<i>Self, S. L.</i>	<i>Self, S. L.</i>	<i>Self, S. L.</i>	<i>Self, S. L.</i>	<i>Self, S. L.</i>
17		<i>Foster, Mrs. J. M.</i>	<i>Foster, Mrs. J. M.</i>	<i>Foster, Mrs. J. M.</i>	<i>Foster, Mrs. J. M.</i>	<i>Foster, Mrs. J. M.</i>
18		"	"	"	"	"
19		"	"	"	"	"
20		<i>Self, Ruth</i>	<i>Self, Ruth</i>	<i>Self, Ruth</i>	<i>Self, Ruth</i>	<i>Self, Ruth</i>
21		"	"	"	"	"
22		"	"	"	"	"
23		"	"	"	"	"
24		"	"	"	"	"
25		"	"	"	"	"
26		"	"	"	"	"
27		"	"	"	"	"
28		"	"	"	"	"
29		"	"	"	"	"
30		"	"	"	"	"
31		"	"	"	"	"
32		"	"	"	"	"
33		"	"	"	"	"
34		"	"	"	"	"

SURVEY *Self Phillips add*
Attoma

SECTION _____
TOWNSHIP _____
RANGE _____

MAP RECORDED IN
Map Book *B* Page *246-247*

Form 3 S. 1. C. ROBERTS & SON, BIRMINGHAM

LOT	BLOCK	ASSESSED TO IN 1967	1968	1969	1970	1971
35		<i>Self, Ruth</i>	<i>Self, Ruth</i>	<i>Self, Ruth</i>	<i>Self, Ruth</i>	<i>Self, Ruth</i>
	<i>4</i>					
1		<i>Self, S. L.</i>	<i>Self, S. L.</i>	<i>Self, S. L.</i>	<i>Self, S. L.</i>	<i>Self, S. L.</i>
2		"	"	"	"	"
3		"	"	"	"	"
4		"	"	"	"	"
5		"	"	"	"	"
6		"	"	"	"	"
7		"	"	"	"	"
8		"	"	"	"	"
9		"	"	"	"	"
10		"	"	"	"	"
11		"	"	"	"	"
12		"	"	"	"	"
13		"	"	"	"	"
14		"	"	"	"	"
15		"	"	"	"	"
16		"	"	"	"	"
17		"	"	"	"	"
18		"	"	"	"	"
19		"	"	"	"	"
20		"	"	"	"	"
21		"	"	"	"	"
22		"	"	"	"	"
23		<i>Self, W. Eugene</i>	<i>Self, W. Eugene</i>	<i>Self, W. Eugene</i>	<i>Self, W. Eugene</i>	<i>Self, W. Eugene</i>
24		"	"	"	"	"
25		"	"	"	"	"
26		"	"	"	"	"
27		"	"	"	"	"
28		"	"	"	"	"
29		"	"	"	"	"
30		"	"	"	"	"
31		"	"	"	"	"
32		"	"	"	"	"
33		"	"	"	"	"
34		"	"	"	"	"
35		"	"	"	"	"
36		"	"	"	"	"
37		"	"	"	"	"
38		"	"	"	"	"
39		<i>Self, S. L.</i>	<i>Self, S. L.</i>	<i>Self, S. L.</i>	<i>Self, S. L.</i>	<i>Self, S. L.</i>
40		"	"	"	"	"
41		"	"	"	"	"
42		"	"	"	"	"
43		"	"	"	"	"

SURVEY Self Phillips add -
altoona

SECTION _____

TOWNSHIP _____

RANGE _____

MAP RECORDED IN

Map Book B Page 246-247

LOT	BLOCK	ASSESSED TO IN 1967	1968	1969	1970	1971
44	4	Self, S. L.	Self, S. L.	Self, S. L.	Self, S. L.	Self, S. L.
45		"	"	"	"	"
46		"	"	"	"	"
47		"	"	"	"	"
48		"	"	"	"	"
49		"	"	"	"	"
50		"	"	"	"	"
51		"	"	"	"	"
52		"	"	"	"	"
53		"	"	"	"	"
54		"	"	"	"	"
55		"	"	"	"	"
56		"	"	"	"	"
57		"	"	"	"	"
58		"	"	"	"	"
59		"	"	"	"	"
60		"	"	"	"	"
61		"	"	"	"	"
62		"	"	"	"	"
63		"	"	"	"	"
64		"	"	"	"	"
65		"	"	"	"	"
66		"	"	"	"	"
67		"	"	"	"	"
68		"	"	"	"	"
69		"	"	"	"	"
70		"	"	"	"	"
15 th ac	5	"	"	"	"	"
6 th ac	6	"	"	"	"	"
15 th ac	7	"	"	"	"	"
Not Plotted	8	"	"	"	"	"

SURVEY *Shadowlawn add*

E 1/2 SE 9

SECTION 10
TOWNSHIP 12
RANGE 6

Inside City
MAP RECORDED IN

Map Book C Page 74-75

Form 3 S. T. C. ROBERTS & SON, BIRMINGHAM

LOT	BLOCK	ASSESSED TO IN 19 <u>67</u>	1968	1969	1970	1971
1	1					
1		Boman, Mark	Boman, Mark	Boman, Mark	Boman, Mark	Boman, Mark
2		"	"	"	"	"
3		"	"	"	"	"
4		Hicks, Paul	Hicks, Paul F.	Hicks, Paul F.	Hicks, Paul F.	Hicks, Paul F.
5		"	"	"	"	"
6		"	"	"	"	"
7		"	"	"	"	"
8		Gramling, Chas	Gramling, Charles D.	Gramling, Charles D.	Gramling, Charles D.	Gramling, Charles D.
9		"	"	"	"	"
10		"	"	"	"	"
11		"	"	"	"	"
12		Griffith, Stanley	Griffith, Stanley	Griffith, Stanley	Griffith, Stanley	Griffith, Stanley
13		"	"	"	"	"
14		Nicholson, Mary	Nicholson, Mary	Nicholson, ^{Mrs} Louise W.	Nicholson, Mrs Louise W.	Nicholson, Mrs Louise W.
15		"	"	"	"	"
16		"	"	"	"	"
17		"	"	"	"	"
18		Haynes, A. H. & E.	Haynes, A. H. & Eulah	Haynes, A. H. & Eulah	Haynes, A. H. & Eulah	Haynes, A. H. & Eulah
19		"	"	"	"	"
20		"	"	"	"	"
21		Butler, Beatrice	Butler, Beatrice	Butler, Beatrice	Butler, Beatrice	Butler, Beatrice
22		"	"	"	"	"
23		Nicholson, Mary	Nicholson, Mary	Nicholson, Mrs. Louise W.	Nicholson, Mrs. Louise W.	Nicholson, Mrs. Louise W.
24		"	"	"	"	"
25		"	"	"	"	"
26		"	"	"	"	"
27		"	"	"	"	"
28		Haynes, A. H.	Haynes, A. H. & Eulah	Haynes, A. H. & Eulah	Haynes, A. H. & Eulah	Haynes, A. H. & Eulah
29		"	"	"	"	"
30		"	"	"	"	"
31		Gramling, Lewis	Gramling, Lewis D.	Gramling, Lewis D.	Gramling, Lewis D.	Gramling, Lewis D.
32		"	"	"	"	"
33		"	"	"	"	"
34		"	"	"	"	"
35		Eiland, Ronald	Benson, Wayne	Benson, Wayne	Benson, Wayne	Benson, Wayne
36		"	"	"	"	"
37		"	"	"	"	"
38		"	"	"	"	"
39		Cotney, Hayward	Cotney, Hayward C.	Cotney, Hayward C.	Cotney, Hayward C.	Cotney, Hayward C.
40		"	"	"	"	"
41		"	"	"	"	"
42		Mynatt, H. N.	Mynatt, H. N.	Mynatt, H. N.	Mynatt, H. N.	Mynatt, H. N.
43		"	"	"	"	"
44		"	"	"	"	"

SURVEY *Shadow Lawn add*

SECTION 10
TOWNSHIP 12
RANGE 6

MAP RECORDED IN
Map Book C Page 74-75

Form 5 S. T. C. ROBERTS & SON, BIRMINGHAM

LOT	BLOCK	ASSESSED TO IN 19 <u>67</u>	1968	1969	1970	1971
45	1	Mynatt, A. N.	Mynatt, A. N.	Mynatt, A. N.	Mynatt, A. N.	Mynatt, A. N.
46		"	"	"	"	"
47		"	"	"	"	"
	2					
1		Nicholson, Mary	Nicholson, Mary	Bradford, L. C. & L.	Bradford, L. C. "etal"	Bradford, L. C. "etal"
2		"	"	"	"	"
3		"	"	"	"	"
4		Smith Mrs Oma	Downey, Gary A.	Downey, Gary A.	Downey, Gary A.	Downey, Gary A.
5		"	"	"	"	"
6		"	"	"	"	"
7		Halt, Christine	Halt, Mrs. Christine	Halt, Mrs. Christine	Halt, Mrs. Christine	Halt, Mrs. Christine
8		"	"	"	"	"
9		Little, Mrs. Faye	Little, Mrs. Faye	Little, Mrs. Faye	Little, Mrs. Faye A.	Little, Mrs. Faye A.
10		"	"	"	"	"
11		"	"	"	"	"
12		"	"	"	"	"
13		Jackson, A. M.	Jackson, A. M.	Jackson, A. M.	Jackson, A. M.	Jackson, A. M.
14		"	"	"	"	"
	(pt)	"	(pt) "	(pt) "	(pt) "	(pt) "
15	(pt)	Medders, Nelson	(pt) Medders, Nelson	(pt) Medders, Nelson	(pt) Medders, Nelson	(pt) Medders, Nelson
16	(all)	"	(all) "	(all) "	(all) "	(all) "
17		"	"	"	"	"
18		Karner, C. E.	Karner, C. E.	Karner, C. E.	Karner, C. E.	Karner, C. E.
19		"	"	"	"	"
20		"	"	"	"	"
21		"	"	"	"	"
22		"	"	"	"	"
23		"	"	"	"	"
24		Ala School of Trades	Alabama School of Trades	Alabama School of Trades	Alabama School of Trades	Alabama School of Trades
25		"	"	"	"	"
26		"	"	"	"	"
27		"	"	"	"	"
28		"	"	"	"	"
29		"	"	"	"	"
30		"	"	"	"	"
31		"	"	"	"	"
32	(pt)	"	(pt) "	(pt) "	(pt) "	(pt) "
	(pt)	Karner, C. E.	(pt) Karner, C. E.	(pt) Karner, C. E.	(pt) Karner, C. E.	(pt) Karner, C. E.
33		Karner, C. E.	Karner, C. E.	Karner, C. E.	Karner, C. E.	(all) "
34		"	"	"	"	(all) "
35		"	"	"	"	(all) "
36		Mathis, Dayton	Mathis, Dayton	Mathis, Dayton	Mathis, Dayton	Mathis, Dayton
37		"	"	"	"	"
38		"	"	"	"	"

SURVEY Shadowlawn add

SECTION 10
TOWNSHIP 12
RANGE 6

MAP RECORDED IN
Map Book C Page 74-25

Form 3 S. J. C. ROBERTS & SON BIRMINGHAM

LOT	BLOCK	ASSESSED TO IN 19 <u>67</u>	1968	1969	1970	1971
	<u>2</u>					
39		Gilbert, Denver	Gilbert, Denver	Gilbert, Denver	Gilbert, Denver	Gilbert, Denver L
40		"	"	"	"	"
41		Gilbert, Leona	Gilbert, Leona	Gilbert, Leona	Gilbert, Leona	Gilbert, Leona
42		"	"	"	"	"
43		Wilson, P. W.	Wilson, P. W.	Wilson, P. W.	Wilson, P. W.	Wilson, P. W.
44		"	"	"	"	"
45		Hixson, L. M.	Hixson, L. M.	Hixson, L. M.	Hixson, L. M.	Hixson, L. M.
46		"	"	"	"	"
47		Watson, Jesse	Watson, Jesse	Watson, Jesse	Watson, Jesse	Watson, Jesse
48		"	"	"	"	"
49		Dick, Bonnie	Dick, Bonnie Jr.	Dick, Bonnie Jr.	Dick, Bonnie Jr.	Dick, Bonnie Jr.
50		"	"	"	"	"
51		"	"	"	"	"
52		"	"	"	"	"
	<u>3</u>					
1		(PT) Swindall, C. B.	(PT) Swindall, C. B.	(PT) Swindall, C. B.	(PT) Parker, Billy & Wf.	(PT) Parker, Billy & wife
		(PT) Leath, Herbert	(PT) Leath, Herbert	(PT) Leath, Herbert	(PT) Leath, Herbert Ralph	(PT) Leath, Herbert Ralph
		(PT) " "	(PT) " "	(PT) " "	(PT) " "	(PT) " "
2		(PT) Swindall, C. B.	(PT) Swindall, C. B.	(PT) Swindall, C. B.	(PT) Parker, Billy & Wf.	(PT) Parker, Billy & wife
3		Cranford, Raymond	Malone, Richard	Malone, Richard	Malone, Richard	Malone, Richard
4		"	"	"	"	"
5		(PT) (SE 30') Hall, Walter	(SE 30') Hall, Walter B.	(SE 30') Hall, Walter B.	(SE 30') Hall, Walter B.	(SE 30') Hall, Walter B.
		(NW 90') Tolleson, Charles	(NW 90') Tolleson, Charles	(NW 90') Tolleson, Charles	(NW 90') Tolleson, Charles	(NW 90') Long, Charles
		(NW 90') " "	(NW 90') " "	(NW 90') " "	(NW 90') " "	(NW 90') " "
6		(SE 30') Hall, Walter	(SE 30') Hall, Walter B.	(SE 30') Hall, Walter B.	(SE 30') Hall, Walter B.	(SE 30') Hall, Walter B.
7		Bailey, Mrs. L. S.	Bailey, Mrs. L. S.	Bailey, Mrs. L. S.	Bailey, Mrs. L. S.	Bailey, Mrs. L. S.
8		"	"	"	"	"
9		McDaniel, B. F.	McDaniel, B. F.	McDaniel, B. F.	McDaniel, B. F.	McDaniel, B. F.
10		"	"	"	"	"
11		"	"	"	"	"
12		"	"	"	"	"
17		Hall, Walter B.	Hall, Walter B.	Hall, Walter B.	(all) Hall, Walter B.	(all) Hall, Walter B.
		(PT) Hall, Walter	(PT) Hall, Walter B.	(PT) Hall, Walter B.	(PT) Hall, Walter B.	(PT) Hall, Walter B.
18		(SW 10') Cranford, Raymond	(PT) Malone, Richard	(PT) Malone, Richard	(PT) Malone, Richard	(PT) Malone, Richard
	<u>4</u>					
1		Watson, Jesse	Watson, Jesse	Watson, Jesse	Byram + Weston Motors	Byram + Weston Motors
2		"	"	"	"	"
3		Hurt, Joe N.	Hurt, Joe N.	Hurt, Joe N.	Hurt, Joe N.	Hurt, Joe N.
4		"	"	"	"	"
5		"	"	"	"	"
6		"	"	"	"	"
7		"	"	"	"	"

SURVEY Shadowlawn add

SECTION 10
TOWNSHIP 12
RANGE 6

MAP RECORDED IN
Map Book C Page 74-75

Form 3 S T C ROBERTS & SON, BIRMINGHAM

LOT	BLOCK	ASSESSED TO IN 19 <u>67</u>	1968	1969	1970	1971
	4					
8		Cosper, W ^d B.	Cosper, William B.	Cosper, William B.	Cosper, William B.	Cosper, William B.
9		"	"	"	"	"
10		"	"	"	"	"
11		"	"	"	"	"
12		Dilbreath, Howell	Dilbreath, Howell	Dilbreath, Howell	Dilbreath, Howell C.	Dilbreath, Howell C.
13		"	"	"	"	"
14		"	"	"	"	"
		(Pt) "	(pt) "	(pt) "	(pt) "	(pt) "
15		(Pt) Sego, W. D.	(pt) Sego, W. D.	(pt) Sego, W. D.	(pt) Sego, W. D.	(pt) Sego, W. D.
16		Grimes, Julius	Grimes, Julius	Grimes, Julius	Grimes, Julius	Grimes, Julius
17		"	"	"	"	"
18		"	"	"	"	"
19		"	"	"	"	"
		(SW ^{1/2}) "	(SW ^{1/2}) "	(SW ^{1/2}) "	(SW ^{1/2}) "	(SW ^{1/2}) "
20		(23') Lightfoot, Mrs. John	(23') Lightfoot, Mrs. John	(23') Lightfoot, Mrs. John	(23') Lightfoot, Mrs. John	(23') Lightfoot, Mrs. John
21		(all) "	(all) "	(all) "	(all) "	(all) "
		(17') Lightfoot, Mrs. John	(17') Lightfoot, Mrs. John	(17') Lightfoot, Mrs. John	(17') Lightfoot, Mrs. John	(17') "
22		(8') Gray, J. F.	(8') Gray, J. F.	(8') Gray, J. F.	(8') Gray, J. F. & wife	(8') Gray, J. F. & wife
23		(all) "	(all) "	(all) "	(all) "	(all) "
24		"	"	"	"	"
25		"	"	"	"	"
	5					
1		Lande, Ruby	Lande, Ruby	Lande, Ruby	Lande, Ruby	Lande, Ruby
2		"	"	"	"	"
		(SW ^{1/2}) Lande, Ruby	(SW ^{1/2}) Lande, Ruby	(SW ^{1/2}) Lande, Ruby	(SW ^{1/2}) Lande, Ruby	(SW ²) "
3		(NE ^{1/2}) Lawrence, Mrs. J. R.	(NE ^{1/2}) Lawrence, Mrs. J. R.	(NE ^{1/2}) Lawrence, Mrs. J. R.	(NE ^{1/2}) Cain, Michael	(NE ^{1/2}) Cain, Michael
4		(all) "	(all) "	(all) "	Cain, Michael	(all) Cain, Michael
5		"	"	"	"	"
6		"	"	"	"	"
7		Elder, Herman	Elder, Herman	Jester, Hamilton	Jester, Hamilton	Jester, Hamilton
8		"	"	"	"	"
9		"	"	"	"	"
10		"	"	"	"	"
	6					
1		Miranda, Sam	Miranda, Sam	Miranda, Sam	Miranda, Sam	Clayton, Clifford & W. B.
2		"	"	"	"	"
3		"	"	"	"	"

SURVEY Shady Cove add
Pt 29

SECTION 16
TOWNSHIP 12
RANGE 7

outside
MAP RECORDED IN

Map Book 7 Page 377

FORM 3 S. T. C. ROBERT A. SON BIRMINGHAM

LOT	BLOCK	ASSESSED TO IN 19 <u>67</u>	1968	1969	1970	1971
1		Lankford, Chas	Lankford, Charles	Lankford, Charles	Lankford, Charles G.	Lankford, Charles G.
2		McCullar, Clifton	McCullers, Clifton	McCullers, Clifton	McCullers, Clifton	McCullers, Clifton
3		Martin, J. E.	Martin, J. E.	Martin, J. E.	Martin, J. E.	Martin, J. E.
4		Stott, Hubert	Stott, Lamar	Stott, Lamar & wife	Stott, Lamar & wife	Stott, Lamar & wife
5		"	"	"	"	"
6		"	"	"	"	"
7		"	"	"	"	"
8		Abel, James Sr.	Abel, James Sr.	Abel, James R. Sr.	Abel, James R. Sr.	Abel, James R. Sr.
9		Garrard, Floyd	Garrard, Floyd	Garrard, Floyd	Garrard, Floyd	Garrard, Floyd
10		Bryant, Jas D.	Bryant, James D.	Graham, Lloyd D.	Graham, Lloyd D.	Graham, Lloyd D.
11		Goss, John T. Jr.	Goss, John T. Jr.	Goss, John T. Jr.	Goss, John T. Jr.	Goss, John T. Jr.
12		"	"	"	"	"
13		"	"	"	"	"
14		Abel, Frederick	Abel, Frederick	Abel, Frederick	Abel, Frederick	Adcock, Roy B.
15		"	"	"	"	"
16		"	"	"	"	"
17		"	"	"	"	"
18		"	"	"	"	"
19		"	"	"	"	"
20		Gentle, Arthell	Gentle, Arthell	Gentle, Arthell	Gentle, Arthell	Gentle, Arthell
21		Walker, Joe C.	Walker, Joe C.	Walker, Joe C.	Walker, Joe C.	Walker, Joe C.
22		Abel, Frederick	Abel, Frederick	Abel, Frederick	Abel, Frederick	Abel, Frederick
23		"	"	"	"	"
24		"	"	"	"	"
25		"	"	"	"	"
26		"	"	"	"	"
27		"	"	"	"	"
28		"	"	"	"	"
29		"	"	"	"	Watum, Mattie

SURVEY Shaban + Wilson add
Attalla

SECTION _____

TOWNSHIP _____

RANGE _____

Inside Attalla
MAP RECORDED IN

Map Book A Page 86

Form 3 S. T. C. ROBERTS & SON, BIRMINGHAM

LOT	BLOCK	ASSESSED TO IN 19 <u>67</u>	1968	1969	1970	1971
	1	(PT) Wooten, Annie (pr) Wooten, Annie (W 150') Green, Amos (pr) Green, Amos (PT) " " (pr) " " (N 50') Penn, Geo "Hrs" (N 50') Penn, George "Hrs"	(pr) Wooten, Annie (W 150') Green, Amos (pr) " " (N 50') Penn, George "Hrs"	(pt) Wooten, Annie (W 150') Green, Amos (pt) " " (N 50') Penn, George "Hrs"	(pt) Wooten, Annie (W 150') Green, Amos (pt) " " (N 50') Penn, George "Hrs"	(pt) Wooten, Annie (W 150') Green, Amos (pt) " " (N 50') Penn, George "Hrs"
	2	(PT) Wooten, Annie (pr) Wooten, Annie	(pr) Wooten, Annie	(pt) Wooten, Annie	(pt) Wooten, Annie	(pt) Wooten, Annie
	3	(E 1/2) Kelley, Allie (E 1/2) Kelley, Allie (W 1/2) Eddings, Wm "Hrs" (W 1/2) Eddings, William "Hrs"	(E 1/2) Kelley, Allie (W 1/2) Eddings, William "Hrs"	(E 1/2) Kelley, Allie + Jennie V. (W 1/2) Eddings, William "Hrs"	(E 1/2) Kelley, Allie + Jennie V. (W 1/2) Eddings, William "Hrs"	(E 1/2) Kelley, Allie + Jennie V. (W 1/2) Eddings, William "Hrs"
	4	Rogers, Laura F. Rogers, Laura F.	Rogers, Laura F.	Rogers, Laura F.	Rogers, Laura F.	Rogers, Laura F.
	5	Hancock, Swan Hancock, Swan	Hancock, Swan	Hancock, Swan	Hancock, Swan + Grace	Hancock, Swan + Grace
	6	Eddings, Wm "Hrs" Eddings, William "HRS"	Eddings, William "HRS"	Eddings, William "Hrs"	Eddings, William "Hrs"	Eddings, William "Hrs"
	7	Caldwell, Joseph Caldwell, Joseph "HRS"	Caldwell, Joseph "HRS"	Caldwell, Joseph "HRS"	Caldwell, Joseph "Hrs"	Caldwell, Joseph "Hrs"
		(PT) Benson, Lucille (pr) Benson, Lucille	(pr) Benson, Lucille	(pt) Benson, Lucille	(pt) Benson, Lucille	(pt) Benson, Lucille
		(PT) Walker, Otis (pr) Walker, Otis	(pr) Walker, Otis	(pt) Walker, Otis + wife	(pt) Walker, Otis + wife	(pt) Walker, Otis + wife
		(W 1/2) M ^c Kinney, Frank (W 1/2) M ^c Kinney, Frank	(W 1/2) M ^c Kinney, Frank	(W 1/2) M ^c Kinney, Frank	(W 1/2) M ^c Kinney, Frank	(W 1/2) M ^c Kinney, Frank
	8	(PT) M ^c Kinney, T. S. (pr) M ^c Kinney, T. S.	(pr) M ^c Kinney, T. S.	(pt) M ^c Kinney, T. S.	(pt) M ^c Kinney, T. S.	(pt) M ^c Kinney, T. S.
	2	(W 1/2) Lomnick, Lydia (W 1/2) Lomnick, Lydia + Rosa	(W 1/2) Lomnick, Lydia + Rosa	(W 1/2) Lomnick, Lydia + Rosa	(W 1/2) Lomnick, Lydia + Rosa	(W 1/2) Lomnick, Lydia + Rosa
	1	(E 1/2) M ^c Kinney, Frank (E 1/2) M ^c Kinney, Frank	(E 1/2) M ^c Kinney, Frank	(E 1/2) M ^c Kinney, Frank	(E 1/2) M ^c Kinney, Frank	(E 1/2) M ^c Kinney, Frank
		(W 1/2) Lomnick, Lydia (W 1/2) Lomnick, Lydia + Rosa	(W 1/2) Lomnick, Lydia + Rosa	(W 1/2) Lomnick, Lydia + Rosa	(W 1/2) Lomnick, Lydia + Rosa	(W 1/2) Lomnick, Lydia + Rosa
	2	(E 1/2) M ^c Kinney, Frank (E 1/2) M ^c Kinney, Frank	(E 1/2) M ^c Kinney, Frank	(E 1/2) M ^c Kinney, Frank	(E 1/2) M ^c Kinney, Frank	(E 1/2) M ^c Kinney, Frank
	3	Barksdale, Louise Barksdale, Louise	Barksdale, Louise	Barksdale, Louise	Barksdale, Louise	Barksdale, Louise
	4	M ^c Elroy, Luther M ^c Elroy, Luther	M ^c Elroy, Luther	M ^c Elroy, Luther	M ^c Elroy, Luther	M ^c Elroy, Luther
	5	Blake, Oma Blake, Oma	Blake, Oma	Blake, Oma	Blake, Oma	Blake, Oma
		(N 1/2) Blake, Oma (N 1/2) Blake, Oma	(N 1/2) Blake, Oma	(N 1/2) Blake, Oma	(N 1/2) Blake, Oma	(N 1/2) Blake, Oma
	6	(S 1/2) Parr, Oliver (S 1/2) Parr, Oliver	(S 1/2) Parr, Oliver	(S 1/2) Parr, Oliver	(S 1/2) Parr, Oliver	(S 1/2) Parr, Oliver
	7	Parr, W. M. Parr, W. M.	Parr, W. M.	Parr, W. M.	Parr, W. M.	Parr, W. M.
	8	" " " "	" "	" "	" "	" "
						(S 1/2) Carpenter, Jewell Parr

SURVEY *Shaban + Wilson add*
Attalla

SECTION _____

MAP RECORDED IN

TOWNSHIP _____

Map Book *A* Page *86*

RANGE _____

Form 3 S. T. C. ROBERTS & SON, BIRMINGHAM

LOT	BLOCK	ASSESSED TO IN 19 <i>67</i>	1968	1969	1970	1971
	<i>3</i>					
<i>1</i>		<i>Wright, S. Chas</i>	<i>Wright, S. Charles "Edw"</i>	<i>Wright, S. Charles "Edw"</i>	<i>Wright, S. Charles "Edw"</i>	<i>Hilley, James Larry et al</i>
<i>2</i>		<i>Phillips, Sanford</i>	<i>Phillips, Sanford</i>	<i>Phillips, Sanford + Wf.</i>	<i>Phillips, Sanford + Wife</i>	<i>Phillips, Sanford + wife</i>
		<i>(NE 1/4) Talbot, John</i>	<i>(NE 1/4) Talbot, John</i>	<i>(NE 1/4) Talbot, John</i>	<i>(NE 1/4) Talbot, John</i>	<i>(NE 1/4) Talbot, John</i>
<i>3</i>		<i>(S 1/2) Parr, W. M.</i>	<i>(S 1/2) Parr, W. M.</i>	<i>(S 1/2) Parr, W. M.</i>	<i>(S 1/2) Parr, W. M.</i>	<i>(S 1/2) Parr, W. M.</i>
<i>4</i>		<i>Hopkins, David</i>	<i>Hopkins, David</i>	<i>Hopkins, David</i>	<i>Talbot, Lillie Mae</i>	<i>Talbot, Lillie Mae</i>
<i>5</i>		<i>"</i>	<i>"</i>	<i>"</i>	<i>"</i>	<i>"</i>
<i>6</i>		<i>Talbot, John</i>	<i>Talbot, John</i>	<i>Talbot, John</i>	<i>Talbot, John</i>	<i>Talbot, John</i>
		<i>(pt) Ogle, Janie</i>	<i>(pt) Ogle, Janie</i>	<i>(pt) Ogle, Janie</i>	<i>(pt) Ogle, Janie</i>	<i>(pt) Ogle, Janie</i>
<i>7</i>		<i>(pt) Jordan, Mary N.</i>	<i>(pt) Jordan, Mary N.</i>	<i>(pt) Jordan, Mary N.</i>	<i>(pt) Jordan, Mary N.</i>	<i>(pt) Jordan, Mary N.</i>
<i>8</i>		<i>Ogle, Janie</i>	<i>Ogle, Janie</i>	<i>Ogle, Janie</i>	<i>Ogle, Janie</i>	<i>Ogle, Janie</i>
<i>9</i>		<i>Humphrey, J. D.</i>	<i>Humphrey, J. D.</i>	<i>Humphrey, J. D.</i>	<i>Humphrey, J. D.</i>	<i>Humphrey, J. D.</i>
<i>10</i>		<i>"</i>	<i>"</i>	<i>"</i>	<i>"</i>	<i>"</i>
<i>11</i>		<i>"</i>	<i>"</i>	<i>"</i>	<i>"</i>	<i>"</i>
<i>12</i>		<i>(c) U. S. Pipe + Foundry Co.</i>	<i>(c) U. S. Pipe + Foundry Co.</i>	<i>(c) U. S. Pipe + Foundry Co.</i>	<i>(c) U. S. Pipe + Foundry Co.</i>	<i>(c) U. S. Pipe + Foundry Co.</i>
<i>13</i>		<i>Conley, Forrest</i>	<i>Conley, Forrest</i>	<i>Conley, Forrest</i>	<i>Conley, Forrest</i>	<i>Conley, Forrest</i>
<i>14</i>		<i>Humphrey, J. D.</i>	<i>Humphrey, J. D.</i>	<i>Humphrey, J. D.</i>	<i>Humphrey, J. D.</i>	<i>Humphrey, J. D.</i>
<i>15</i>		<i>(E 1/2) "</i>	<i>(E 1/2) "</i>	<i>E 1/2 "</i>	<i>E 1/2 "</i>	<i>(E 1/2) "</i>
<i>16</i>		<i>(W 1/2) Decker, Mollie</i>	<i>(W 1/2) Decker, Mollie</i>	<i>(W 1/2) Decker, Mollie</i>	<i>(W 1/2) Decker, Mollie</i>	<i>(W 1/2) Decker, Mollie</i>
<i>17</i>		<i>Jordan, Mary N.</i>	<i>Jordan, Mary N.</i>	<i>Jordan, Mary N.</i>	<i>Jordan, Mary N.</i>	<i>Jordan, Mary N.</i>
<i>18</i>		<i>Erwin, Louise et al</i>	<i>Erwin, Louise et al</i>	<i>Erwin, Louise et al</i>	<i>Erwin, Louise et al</i>	<i>Erwin, Louise et al</i>
<i>19</i>		<i>Jordan, Mary N.</i>	<i>Jordan, Mary N.</i>	<i>Jordan, Mary N.</i>	<i>Jordan, Mary N.</i>	<i>Jordan, Mary N.</i>
<i>20</i>		<i>Matthews, Chas</i>	<i>Matthews, Charles A.</i>	<i>Matthews, Charles A.</i>	<i>Humphrey, Grady</i>	<i>Humphrey, Grady</i>
<i>21</i>		<i>Wooten, Winfred</i>	<i>Wooten, Winfred</i>	<i>Wooten, Winfred</i>	<i>Wooten, Winfred</i>	<i>Wooten, Winfred</i>
<i>22</i>		<i>Wooten, Myrtle</i>	<i>Wooten, Myrtle</i>	<i>Wooten, Myrtle</i>	<i>Wooten, Glenice + Lamar</i>	<i>Wooten, Glenice + Lamar</i>
<i>23</i>		<i>Jordan, Mary N.</i>	<i>Jordan, Mary N.</i>	<i>Jordan, Mary N.</i>	<i>Jordan, Mary N.</i>	<i>Jordan, Mary N.</i>
<i>24</i>		<i>"</i>	<i>"</i>	<i>"</i>	<i>"</i>	<i>"</i>

SURVEY *Shaban + Wilson add*
Attalla

SECTION _____

TOWNSHIP _____

RANGE _____

MAP RECORDED IN

Map Book *A* Page *86*

Form 3 S. I. C. ROBERTS & SON, BIRMINGHAM

LOT	BLOCK	ASSESSED TO IN 19____	1968	1969	1970	1971
	6					
1		<i>Black, Della L</i>	<i>Wilson, Della L. Black</i>	<i>Wilson, Della L. Black</i>	<i>Wilson, Della L. Black</i>	<i>Wilson, Della L. Black</i>
2		<i>Reynolds, Bose</i>	<i>Reynolds, Bose</i>	<i>Reynolds, J. G.</i>	<i>Reynolds, J. G.</i>	<i>Reynolds, J. G.</i>
3		<i>M^cElroy, Luther</i>	<i>M^cElroy, Luther</i>	<i>M^cElroy, Luther</i>	<i>M^cElroy, Luther</i>	<i>M^cElroy, Luther</i>
4		<i>Johnson, James</i>	<i>Johnson, James D.</i>	<i>Johnson, James D.</i>	<i>Johnson, James D.</i>	<i>Johnson, James D.</i>
5		<i>Reynolds, Bose</i>	<i>Reynolds, Bose</i>	<i>Reynolds, J. G.</i>	<i>Reynolds, J. G.</i>	<i>Reynolds, J. G.</i>
6		"	"	"	"	"
7		"	"	"	"	"
8		<i>Black, Della</i>	<i>Wilson, Della L. Black</i>	<i>Wilson, Della L. Black</i>	<i>Wilson, Della L. Black</i>	<i>Wilson, Della L. Black</i>
1		<i>(C) U.S. Pipe + Foundry</i>	<i>(C) U. S. Pipe + Foundry</i>	<i>(C) U. S. Pipe + Foundry Co</i>	<i>(C) U. S. Pipe + Foundry</i>	<i>(C) U. S. Pipe + Foundry</i>
2		"	"	"	"	"
3		<i>(C) Attalla Realty Co</i>	<i>(C) Attalla Realty Co Inc</i>	<i>(C) Attalla Realty Co Inc</i>	<i>(C) Attalla Realty Co</i>	<i>(C) Attalla Realty Co</i>
4		<i>(C) U.S. Pipe + Foundry</i>	<i>(C) U. S. Pipe + Foundry</i>	<i>(C) U. S. Pipe + Foundry Co</i>	<i>(C) U. S. Pipe + Foundry Co</i>	<i>(C) U. S. Pipe + Foundry Co</i>
5		"	"	"	"	"
6		"	"	"	"	"
7		"	"	"	"	"
8		"	"	"	"	"
1		<i>Jordan, Mary N.</i>	<i>Jordan, Mary N.</i>	<i>Jordan, Mary N.</i>	<i>Jordan, Mary N.</i>	<i>Jordan, Mary N.</i>
2		<i>Noble, Mrs. Robert</i>	<i>Noble, Mrs. Robert</i>	<i>Noble, Mrs. Robert</i>	<i>Noble, Mrs. Robert</i>	<i>Noble, Mrs. Robert</i>
3		"	"	"	"	"
4		<i>(pt) Noble, Mrs. Robert</i>	<i>(pt) Noble, Mrs. Robert</i>	<i>(pt) Noble, Mrs. Robert</i>	<i>(pt) Noble, Mrs. Robert</i>	<i>(pt) Noble, Mrs. Robert</i>
5		<i>Kelley, Roland</i>	<i>Kelley, Roland</i>	<i>Kelley, Roland</i>	<i>Kelley, Roland</i>	<i>Kelley, Roland</i>
6		<i>Jordan, Mary</i>	<i>Jordan, Mary N.</i>	<i>Jordan, Mary N.</i>	<i>Jordan, Mary N.</i>	<i>Jordan, Mary N.</i>
7		"	"	"	"	"
8		"	"	"	"	"
9		<i>Erwin, Louise "etal"</i>	<i>Erwin, Louise "etal"</i>	<i>Erwin, Louise "etal"</i>	<i>Erwin, Louise "etal"</i>	<i>Erwin, Louise "etal"</i>
1		<i>Hilley, Rita</i>	<i>Hilley, Rita</i>	<i>Hilley, Rita</i>	<i>Hilley, Rita</i>	<i>Hilley, Rita</i>
2		<i>Taylor, Cleveland</i>	<i>Taylor, Cleveland</i>	<i>Taylor, Cleveland D.</i>	<i>Taylor, Cleveland D.</i>	<i>Taylor, Cleveland D.</i>
3		<i>Martin, Maude J.</i>	<i>Martin, Maude Jackson</i>	<i>Dixon, Kenneth</i>	<i>Nixon, Kenneth</i>	<i>Dixon, Kenneth</i>
4		<i>Jordan, Mary N.</i>	<i>Jordan, Mary N.</i>	<i>Jordan, Mary N.</i>	<i>Jordan, Mary N.</i>	<i>Jordan, Mary N.</i>
5		"	"	"	"	"
6		"	"	"	"	"
7		"	"	"	"	"
8		<i>Wright, L. Charles "Edw"</i>	<i>Wright, L. Charles "Edw"</i>	<i>Wright, L. Charles "Edw"</i>	<i>Wright, L. Charles "Edw"</i>	<i>Hilley, James Lang Etaa</i>

SURVEY Shannon Hills

2ac SE SE⁴ - 19-11-6 33ac NE NE⁴ - 30-11-6

SECTION 19-30
TOWNSHIP 11
RANGE 6

Inside city
MAP RECORDED IN

Map Book Y Page 11

FORM 3 S. T. C. ROBERTS & SON, BIRMINGHAM

LOT	BLOCK	ASSESSED TO IN 1962	1968	1969	1970	1971
	1					
1		Cummins, Geo W	Cummins, George W.	Cummins, George W.	Cummins, George W.	Cummins, George W.
2		Craft, Samuel	Craft, Samuel	Craft, Samuel	Craft, Samuel E.	Craft, Samuel E.
3		Craft, Charles E	Craft, Charles E	Craft, Charles E.	Craft, Charles E.	Craft, Charles E.
4		"	"	"	"	"
5		Ratliff, John P	Williams, George G.	Williams, George G.	Williams, George G.	Williams, George G.
6		"	"	"	"	"
7		"	Ratliff, John P.	Ratliff, John P.	Ratliff, John P.	Houston, E.C. + wif.
8		Tucker, Jack H	Tucker, Jack H.	Tucker, Jack H.	Tucker, Jack H.	Houston, E.C. + wif.
9		Cummins, Geo W	Cummins, George W.	Ratliff, John P.	Ratliff, John P.	Ratliff, John P.
	2					
1		Noblitt, Chester J.	Noblitt, Chester J.	Noblitt, Chester L + wife	Noblitt, Chester L + wife	Noblitt, Chester L + wife
2		Kilpatrick, D.C.	Kilpatrick, D.C.	Kilpatrick, D.C.	Kilpatrick, D.C.	Balkusaitis, Thomas J.
3		Kilpatrick, Camp	Kilpatrick, Camp	Kilpatrick, Camp	Kilpatrick, Camp	Kilpatrick, Camp
4		England, Ralph	England, Ralph M + K.	England, Ralph M + K.	England, Ralph M + Katie	England, Ralph M + Katie
5		Robinson, W ^m	Robinson, W ^m L.	Robinson, W ^m L + Maria	Robinson, W ^m L + Maria	Spear, Kenneth C. + wif.
6		Ritchey, Herbert	Ritchey, Herbert	Ritchey, Herbert	Ritchey, Herbert	Ritchey, Herbert
7		Tucker, Jack	Tucker, Jack H.	Tucker, Jack H.	Tucker, Jack H.	Tucker, Jack H.
8		"	"	"	"	"
9		"	"	"	"	"
10		Ritchey, Herbert	Ritchey, Herbert	Ritchey, Herbert	Ritchey, Herbert	Ritchey, Herbert
11		"	"	"	"	"
12		Blackwood, James	Blackwood, James	Blackwood, James	Blackwood, James	Hicks, Jimmy F.
13		"	"	"	"	"
14		"	"	Howard, Robert W.	Howard, Robert W.	Howard, Robert W. + wif.
15		Robinson, W ^m L	Robinson, W ^m L.	Robinson, W ^m L + Maria	Robinson, W ^m L + Maria	Robinson, W ^m L + Maria
	3					
1		Ritchey, John H.	Ritchey, John H.	Ritchey, John H.	Ritchey, John H.	Ritchey, Herbert
2		Gregory, Larry G.	Gregory, Larry G.	Gregory, Larry G.	Gregory, Larry G.	Gregory, Larry G.
3		Morgan, James	Morgan, James	Pattain, James R.	Pattain, James R.	Liverett, C. I.
4		"	"	Morgan, James	Morgan, James	Morgan, James
5		Stone, Dewey	Stone, Dewey	Stone, Dewey	Stone, Dewey	Stone, Dewey
6		"	"	"	"	"
7		(pt) Guy, Ernest	(pt) Guy, Ernest	(pt) Guy, Ernest	(pt) Guy, Ernest	(pt) Guy, Ernest
		(pt) " "	(pt) " "	(pt) " "	(pt) " "	(pt) " "
8		(pt) Blackwood, James	(pt) Blackwood, James	(pt) Blackwood, James	(pt) Blackwood, James	(pt) Blackwood, James
9		Kilpatrick, Camp	Kilpatrick, Camp	Kilpatrick, Camp	Kilpatrick, Camp	Kilpatrick, Camp
10		Blackwood, James	Blackwood, James	Blackwood, James	Blackwood, James	Blackwood, James

SURVEY Shannon Hills

SECTION 19-30
TOWNSHIP 11
RANGE 6

Inside City
MAP RECORDED IN

Map Book 5 Page 11

Form 3 S. V. C. ROBERTS & SON, BIRMINGHAM

LOT	BLOCK	ASSESSED TO IN 19 <u>67</u>	1968	1969	1970	1971
	<u>3</u>					
12		Chavers, Joe Frank	Chavers, Joe Frank	Chavers, Joe Frank	Chavers, Joe Frank + Carolyn	Chavers, Joe Frank + Carolyn
13		Tucker, Jack H.	Tucker, Jack H.	Tucker, Jack H.	Tucker, Jack H.	Tucker, Jack H.
14		"	"	"	"	"
15		Stephens, Lowell	Stephens, Lowell	Stephens, Shirley	Stephens, Shirley	Stephens, Shirley
16		Culp, Henry Jr.	Culp, Henry Jr.	Culp, Henry Jr.	Culp, Henry Jr.	Culp, Henry Jr.
	<u>4</u>					
1		Carpenter, Joseph	Carpenter, Joseph	Carpenter, Joseph	Carpenter, Joseph	Carpenter, Joseph
		(20') "	(20') Carpenter, Joseph	(20') Carpenter, Joseph	(20') Carpenter, Joseph	(20') "
2		(SW80') Agricola, Otto II	(SW80') Agricola, Otto II	(SW80') Agricola, Otto II	(SW80') Agricola, Otto II	(SW80') Agricola, Otto II
		(NE40') "	(NE40') Agricola, Otto II	(NE40') " "	(NE40') " "	(NE40') " "
3		(SW60') Hendrix, Elmos	(SW60') Hendrix, Elmos	(SW60') Hendrix, Elmos	(SW60') Hendrix, Elmos	(SW60') Hendrix, Elmos
		(NE90') "	(NE90') "	(NE90') "	(NE90') "	(NE90') "
4		(S10') Elrod, Harvey D.	(S10') Elrod, Harvey D.	(S10') Elrod, Harvey D.	(S10') Elrod, Harvey D.	(S10') Elrod, Harvey D.
5		Elrod, Harvey	Elrod, Harvey D.	Elrod, Harvey D.	Elrod, Harvey D.	Elrod, Harvey D.
		(N40') Elrod, Harvey	(N40') Elrod, Harvey D.	(N40') Elrod, Harvey D.	(N40') Elrod, Harvey D.	(N40') Elrod, Harvey D.
6		(pt) Bridwell, David	(pt) Bridwell, David	(pt) Bridwell, David	(pt) Bridwell, David	(pt) Bridwell, David
7		(all) "	(all) "	(all) "	(all) "	(all) "
8		Ritchey, Herbert	Ritchey, Herbert	Ritchey, Herbert	Ritchey, Herbert	First Presbyterian Church
9		Tucker, Jack	Tucker, Jack	Tucker, Jack	Tucker, Jack	Tucker, Jack
10		Sheffield, Tommy	Sheffield, Tommy	Sheffield, Tommy + Ernestine	Sheffield, Tommy + Ernestine	Sheffield, Tommy + Ernestine

SURVEY *Sharp add - Gadsden*

7nac 4

SECTION 7
TOWNSHIP 12
RANGE 6

Inside city
MAP RECORDED IN

Map Book A Page 347

Form 3 S. T. C. ROBERTS, A SON, BIRMINGHAM

LOT	BLOCK	ASSESSED TO IN 19 <u>67</u>	1968	1969	1970	1971
	1					
1		^(c) Republic Steel	^(c) Republic Steel Corp	^(c) Republic Steel Corp	^(c) Republic Steel Corp	^(c) Republic Steel Corp
2		"	"	"	"	"
3		"	"	"	"	"
4		"	"	"	"	"
5		"	"	"	"	"
6		"	"	"	"	"
7		"	"	"	"	"
8		"	"	"	"	"
9		"	"	"	"	"
10		"	"	"	"	"
11		"	"	"	"	"
12		"	"	"	"	"
	4					
1		^(c) Republic Steel	^(c) Republic Steel Corp	^(c) Republic Steel Corp	^(c) Republic Steel Corp	^(c) Republic Steel Corp
2		"	"	"	"	"
3		"	"	"	"	"
4		"	"	"	"	"
5		"	"	"	"	"
6		"	"	"	"	"
7		"	"	"	"	"
8		"	"	"	"	"
9		"	"	"	"	"
10		"	"	"	"	"
11		"	"	"	"	"
12		"	"	"	"	"
13		"	"	"	"	"
14		"	"	"	"	"
15		"	"	"	"	"
	5					
1		^(c) Republic Steel	^(c) Republic Steel Corp	^(c) Republic Steel Corp	^(c) Republic Steel Corp	^(c) Republic Steel Corp
2		"	"	"	"	"
3		"	"	"	"	"
4		"	"	"	"	"
5		"	"	"	"	"
6		"	"	"	"	"
7		"	"	"	"	"
8		"	"	"	"	"
9		"	"	"	"	"
10		"	"	"	"	"
11		"	"	"	"	"
12		"	"	"	"	"
13		"	"	"	"	"
14		"	"	"	"	"
15		"	"	"	"	"
16		"	"	"	"	"

SURVEY Sharp add - Gadsden

Frac 4 SECTION 7
 TOWNSHIP 17
 RANGE 6

Inside city
 MAP RECORDED IN

Map Book a Page 347

Form 3 S. T. C. ROBERTS & SON, BIRMINGHAM

LOT	BLOCK	ASSESSED TO IN 19 <u>67</u>	1968	1969	1970	1971
	<u>6</u>					
1		(^c) Republic Steel	(^c) Republic Steel Corp		↑	↑
2		"	"			
3		"	"			
4		"	"			
5		"	"			
6		"	"			
7		"	"			
8		"	"			
	<u>7</u>					
1		(^c) Republic Steel	(^c) Republic Steel Corp		Corp	Corp
2		"	"			
3		"	"			
4		"	"			
5		"	"			
6		"	"			
7		"	"			
8		"	"			
9		"	"			
10		"	"			
11		"	"			
12		"	"			
13		"	"			
14		"	"			
1		(^c) Republic Steel	(^c) Republic Steel Corp		Corp	Corp
2		"	"			
3		"	"			
4		"	"			
5		"	"			
6		"	"			
7		"	"			
8		"	"			
9		"	"			
10		"	"			
11		"	"			
12		"	"			
	<u>9</u>					
1		(^c) Republic Steel	(^c) Republic Steel Corp		↓	↓
2		"	"			
3		"	"			
4		"	"			
5		"	"			
6		"	"			

Corp
 Republic Steel
 Corp

Corp
 Republic Steel
 Corp

Corp
 Republic Steel
 Corp

SURVEY *Cornelia Sharp add*

NE NE 4

SECTION 12
TOWNSHIP 12
RANGE 5

Inside City
MAP RECORDED IN
Map Book D Page 61

FORM 3 S. T. C. ROBERTS & SON, BIRMINGHAM

LOT	BLOCK	ASSESSED TO IN 1967	1968	1969	1970	1971
1		^(c) <i>McNair Properties</i>	^(c) <i>McNair Properties Inc</i>	^(c) <i>McNair Properties, Inc.</i>	^(c) <i>McNair Properties, Inc.</i>	^(c) <i>McNair Properties, Inc.</i>
2		"	"	"	"	"
3		"	"	"	"	"
4		"	"	"	"	"
5		<i>McCartney, M. H.</i>	<i>McCartney, M. H.</i>	<i>McCartney, M. H.</i>	<i>McCartney, M. H.</i>	<i>McCartney, M. H.</i>
6		"	"	"	"	"
7		"	"	"	"	"
8		<i>Wood, B. H.</i>	<i>Wood, B. H.</i>	<i>Wood, B. H. + Wf.</i>	<i>Wood, B. H. + wife</i>	<i>Wood, B. H. + wife</i>
9		"	"	"	"	"
10		"	"	"	"	"
11		<i>Taylor, Mrs. C. D.</i>	<i>Taylor, James</i>	<i>Taylor, James</i>	<i>Taylor, James</i>	<i>Taylor, James</i>
11A		"	"	"	"	"
12		"	"	"	"	"
12A		<i>(PT) B. G. Durham</i>	<i>(pr) Durham, B. G.</i>	<i>(pt) Durham, B. G.</i>	<i>McBurnett, Sylvia + Eugene</i>	<i>McBurnett, Sylvia + Eugene</i>
12B		<i>A. Cagle, Norman</i>	<i>Knox, Edward R.</i>	<i>Knox, Edward R.</i>	<i>Knox, Edward R.</i>	<i>Knox, Edward R.</i>
13		<i>Wood, B. H.</i>	<i>Wood, B. H.</i>	<i>Wood, B. H.</i>	<i>Wood, B. H.</i>	<i>Wood, B. H.</i>
14		"	"	"	"	"
15		"	"	"	"	"
16		<i>McCartney, M. H.</i>	<i>McCartney, M. H.</i>	<i>McCartney, M. H.</i>	<i>McCartney, M. H.</i>	<i>McCartney, M. H.</i>
17		"	"	"	"	"
18		"	"	"	"	"
19		^(c) <i>McNair Properties</i>	^(c) <i>McNair Properties Inc</i>	^(c) <i>McNair Properties, Inc.</i>	^(c) <i>McNair Properties, Inc.</i>	^(c) <i>McNair Properties, Inc.</i>
20		"	"	"	"	"

SURVEY Sheffield Heights add

SECTION 12
 TOWNSHIP 12
 RANGE 6

Inside City
 MAP RECORDED IN

Map Book C Page 81

Form 3 S. F. C. ROBERTS & SON BIRMINGHAM

	LOT	BLOCK	ASSESSED TO IN 19 <u>67</u>	1968	1969	1970	1971
		1					
<i>units</i>	2	1	Sheffield, J.E.	Sheffield, J.E.	Sheffield, J.E.	Terrell, Minnie P.	Terrell, Minnie P.
	2	2	Woods, Oscar L.	Woods, Oscar L.	Woods, Oscar L.	Woods, Oscar L.	Woods, Oscar L.
	2	3	Scalles, Bobby + Frances	Scalles, Bobby + Frances	Scalles, Bobby + Frances	Scalles, Bobby + Frances	Scalles, Bobby + Frances
	2	4	Reynolds, D. F.	Reynolds, D. F.	Reynolds, D. F.	Reynolds, D. F.	Reynolds, D. F.
	2	5	"	"	"	"	"
	2	6	"	"	"	"	"
		2					
	2	1	Tallesson, J.P.	Tallesson, J.P.	Tallesson, J.P.	Tallesson, J.P.	Tallesson, Charles E.
	2	2	"	"	"	"	"
	2	3	"	"	"	"	"
	2	4	Noojin Investment Co.	Noojin Investment Co.	Noojin Investment Co.	Noojin Investment Co.	Noojin Investment Co.
	2	5	"	"	"	"	"
	2	6	Clay, Henrietta	Clay, Henrietta	Pierce, Robert G.	Pierce, Robert G.	Pierce, Robert G.
	2	7	Estes, Irby L.	Estes, Irby L.	Estes, Irby L.	Estes, Irby L.	Estes, Irby L.
	2	8	"	"	"	"	"
	2	9	Pierce, John V.	Pierce, John V.	Pierce, John V.	Pierce, John V.	Pierce, John V.
	2	10	Phillips, Boyd M.	Phillips, Boyd M.	Phillips, Boyd M.	Phillips, Boyd M.	Phillips, Boyd M.
	2	11	Simmons, Ned C + Frances	Simmons, Ned C + Frances	Simmons, Ned C + Frances	Simmons, Ned C + Frances	Simmons, Ned C + Frances
	2	12	Berry, Woodrow	Berry, Woodrow	Berry, Woodrow	Berry, Woodrow	Berry, Woodrow
	2	13	"	"	"	"	"
	2	14	Stallings, Ethel	Stallings, Ethel	Stallings, Ethel D.	Stallings, Ethel D.	Stallings, Ethel D.
	2	15	"	"	"	"	"
	2	16	Phillips, Ralph B.	Phillips, Ralph B.	Phillips, Ralph B.	Phillips, Ralph B.	Phillips, Ralph B.
		3					
	2	1	Carter, J.P.	Carter, J.P.	Carter, J.P.	Carter, J.P.	Carter, J.P.
	2	2	"	"	"	"	"
	2	3	Hood, O.A.	Hood, O.A.	Hood, O.A.	Hood, O.A.	Hood, O.A.
	2	4	Hood, O.A.	Hood, O.A.	Hood, O.A.	Hood, O.A.	"
	2	5	Goree, J.C.	Goree, J.C.	Goree, J.C.	Goree, J.C.	Goree, J.C.
	2	6	"	"	"	"	"
	2	7	Smith, Joseph W.	Powell, Jim L.	Powell, Jim L.	Powell, Jim L.	Powell, Jim L.
	2	8	Woodall, James W.	Woodall, James W.	Bishop, Jerry W.	Bishop, Jerry W.	Bishop, Jerry W.
		4					
	2	1	Benefield, Buel E + W.	Benefield, Buel E + W.	Benefield, Buel E + W.	Benefield, Buel E + W.	Benefield, Buel E + W.
	2	2	Bohannon, Walter A.	Bohannon, Walter A.	Bohannon, Walter A.	Bohannon, Walter A.	Bohannon, Walter A.
	2	3	Cargo, Hace	Leggett, Lamar	Leggett, Lamar	Leggett, Lamar	Leggett, Lamar
	2	4	(E35') Franklin, Ralph	(E35') Franklin, Ralph	(E35') Franklin, Ralph	(E35') Franklin, Ralph	(E35') Franklin, Ralph
	2	5	(E10') Massey, Roy L.	(E10') Massey, Roy L.	(E10') Massey, Roy L.	(E10') Massey, Roy L.	(E10') Massey, Roy L.
	2	6	(all) "	(all) "	(all) "	(all) "	(all) "
	2	7	Stephens, J.F.	Stephens, J.F.	Stephens, J.F.	Stephens, J.F.	Stephens, J.F.
	2	8	Lidwell, Ina Mae + Bessie	Lidwell, Ina Mae	Lidwell, Ina Mae + Bessie	Lidwell, Ina + Bessie	Lidwell, Ina + Bessie

SURVEY Sheffield Heights add

SECTION 12
 TOWNSHIP 12
 RANGE 6

Inside City
 MAP RECORDED IN

Map Book C Page 81

LOT	BLOCK	ASSESSED TO IN 19 <u>67</u>	1968	1969	1970	1971
2	9	Grigby, B.H. (1/2)	Grigby, B.H. (1/2)	Grigby, B.H. (1/2)	Grigby, B.H. (1/2)	Grigby, B.H. (1/2)
2	10	Cook, Jas + Ruby (all)	(W/2) Cook, James + Ruby (all)	(W/2) Cook, James + Ruby (all)	(W/2) Cook, James + Ruby (all)	(W/2) Cook, James + Ruby (all)
2	11	Pierce, Bobby + wife (1/2)	Pierce, Bobby + wife (1/2)	Pierce, Bobby + wife (1/2)	Pierce, Bobby + wife (1/2)	Pierce, Bobby + wife (1/2)
2	12	Pruitt, Russell (W/2)	(W/2) Pruitt, Russell (all)	(W/2) Pruitt, Russell + Easter (all)	(W/2) Pruitt, Russell + Easter (all)	(W/2) Pruitt, Russell + Easter (all)
2	13	Dunston, Leonard (all)	Dunston, Leonard (all)	Dunston, Leonard (all)	Dunston, Leonard (all)	Dunston, Leonard (all)
2	14	Frachiseur, L.W. + Lila (all)	Frachiseur, L.W. + Lila (all)	Frachiseur, L.W. + Lila (all)	Frachiseur, L.W. + Lila (all)	Frachiseur, L.W. + Lila (all)
1	1	Sheffield, J.E.	E. Gads Cumberland Presb. Church	E. Gads Cumberland Presb. Ch.	E. Gads Cumberland Presb. Ch.	E. Gads Cumberland Presb. Ch.
1	2	"	"	"	"	"
1	3	"	"	"	"	"
1	4	"	"	"	"	"
1	5	"	"	"	"	"
1	6	"	"	"	"	"
1	7	"	"	"	"	"
1	8	"	"	"	"	"
1	9	"	"	"	"	"
1	10	"	"	"	"	"
1	11	"	"	"	"	"
1	12	"	"	"	"	"
1	13	"	"	"	"	"
1	14	"	"	"	"	"
1	15	"	"	"	"	"
1	16	"	"	"	"	"
1	17	"	"	"	"	"
1	18	"	"	"	"	"
1	1	Bond, Daniel S.	Bond, Daniel S.	Bond, Daniel S.	Bond, Daniel S.	Bond, Daniel S.
1	2	Dobbins, C.J. (pt)	Dobbins, C.J. (pt)	Dobbins, C.J. (pt)	Dobbins, C.J. (pt)	Dobbins, C.J. (pt)
1	3	Eller, Simon P. (pt)	Eller, Simon P. (pt)	Eller, Simon P. (pt)	Eller, Simon P. (pt)	Eller, Simon P. (pt)
1	4	Pape, Robert Louis (pt)	Keener, Charles (pt)	Keener, Charles (pt)	Keener, Charles (pt)	Keener, Charles (pt)
1	5	Ford, Cecil R. (pt)	Ford, Cecil R. (pt)	Ford, Cecil R. (pt)	Ford, Cecil R. (pt)	Ford, Cecil R. (pt)
1	6	Pape, Robert Louis (pt)	Keener, Charles (pt)	Keener, Charles (pt)	Keener, Charles (pt)	Keener, Charles (pt)
1	7	Ford, Cecil R. (pt)	Ford, Cecil R. (pt)	Ford, Cecil R. (pt)	Ford, Cecil R. (pt)	Ford, Cecil R. (pt)
1	8	Kimble, Henry W. (pt)	Kimble, Henry W. (pt)	Mizell, Bobby G. (pt)	Mizell, Bobby G. (pt)	Mizell, Bobby G. (pt)
1	9	Kimble, Henry W. (all)	Kimble, Henry W. (all)	Mizell, Bobby G. (all)	Mizell, Bobby G. (all)	Mizell, Bobby G. (all)

SURVEY *Sheffield Heights add*

SECTION 12
TOWNSHIP 12
RANGE 6

MAP RECORDED IN
Map Book C Page 81

Form 3 S. T. C. ROBERTS & SON BIRMINGHAM

LOT	BLOCK	ASSESSED TO IN 1967	1968	1969	1970	1971
1/2	9	Sheffield, J. E.	Sheffield, J. E.	Sheffield, J. E.	Terrell, Minnie P.	Terrell, Minnie P.
1/2	10	Sheffield, J. E.	Sheffield, J. E.	Sheffield, J. E.	Terrell, Minnie P.	"
		(pt) Sheffield, J. E.	(pt) Sheffield, J. E.	(pt) Sheffield, J. E.	(pt) Terrell, Minnie P.	(pt) "
1/2	11	(W 1/2) Fagan, Flora Belle	(W 1/2) Fagan, Flora Belle	(W 1/2) Fagan, Flora Belle	(W 1/2) Fagan, Flora Belle	(W 1/2) Nelson, Calvin H.
1/2	12	(all) "	(all) "	(all) "	(all) "	(all) Nelson, Calvin H.
		(E 1/2) "	(E 1/2) "	(E 1/2) "	(E 1/2) "	(E 1/2) "
1/2	13	W 1/2 Woods, Mrs. G. B.	(W 1/2) Woods, Mrs. G. B.	(W 1/2) Woods, Mrs. G. B.	(W 1/2) Keith, Mrs. Evelyn	(W 1/2) Keith, Mrs. Evelyn
1/2	14	(all) Wood, Mrs. A. B.	(all) Wood, Mrs. A. B.	(all) Wood, Mrs. A. B.	(all) Keith, Mrs. Evelyn	(all) Keith, Mrs. Evelyn
		(E 1/2) Wood, Mrs. A. B.	(E 1/2) Wood, Mrs. A. B.	(E 1/2) Wood, Mrs. A. B.	(E 1/2) Keith, Mrs. Evelyn	(E 1/2) Keith, Mrs. Evelyn
1/2	15	(W 1/2) Wheeler, John W. Jr.	(W 1/2) Wheeler, John W. Jr.	(W 1/2) Wheeler, John W. Jr.	(W 1/2) Wheeler, John W. Jr.	(W 1/2) Wheeler, John W. Jr.
1/2	16	Wheeler, John W. Jr.	Wheeler, John W. Jr.	Wheeler, John W. Jr.	Wheeler, John W. Jr.	Wheeler, John W. Jr.
		(pt) Woodall, James W.	(pt) Woodall, James W.	(pt) O'Donnell, Richard M. Jr.	(pt) O'Donnell, Richard M. Jr.	(pt) O'Donnell, Richard M. Jr.
1/2	17	(pt) Stanley, Robert E.	(pt) Stanley, Robert E.	(pt) Stanley, Robert E.	(pt) Stanley, Robert E.	(pt) Stanley, Robert E.
1/2	18	Stanley, Robert E.	Stanley, Robert E.	Stanley, Robert E.	Stanley, Robert E.	Stanley, Robert E.
1/2	19	Simmons, H. M.	Simmons, H. M.	Simmons, H. M.	Simmons, H. M.	Simmons, H. M.
1/2	20	"	"	"	"	"
1/2	21	E. Gadsden Church of Nazarene	E. Gadsden Church of Nazarene	E. Gadsden Church of Nazarene	E. Gadsden Church of Nazarene	E. Gadsden Church of Nazarene
1/2	22	"	"	"	"	"
1/2	23	"	"	"	"	"
1/2	24	"	"	"	"	"
1/2	25	State Hwy	State Hwy	State Hwy	State Hwy	State Hwy
1/2	26	"	"	"	"	"
1/2	27	"	"	"	"	"
1/2	28	"	"	"	"	"

SURVEY *Sheffield Heights add - Re-arr*
Blk 5

SECTION _____
TOWNSHIP _____
RANGE _____

MAP RECORDED IN
Map Book *F* Page *325*

Form 3 S. T. C. ROBERTS & SON, BIRMINGHAM

LOT	BLOCK	ASSESSED TO IN 1967	1968	1969	1970	1971
1		<i>Starnes, H. B.</i>	<i>Starnes, H. B.</i>	<i>Starnes, H. B.</i>	<i>Starnes, H. B.</i>	<i>Starnes, H. B.</i>
2		"	"	"	"	"
3		"	"	"	"	"
4		"	"	"	"	"
5		"	"	"	"	"
6		"	"	"	"	"
7		<i>Erwin, Joseph R.</i>	<i>Erwin, Joseph R.</i>	<i>Erwin, Joseph R.</i>	<i>Erwin, Joseph R.</i>	<i>Erwin, Joseph R.</i>
8		<i>Turner, Alton B + Marie</i>	<i>Turner, Alton B + Marie</i>	<i>Turner, Alton B + Marie</i>	<i>Turner, Alton B + Marie</i>	<i>Turner, Alton B + Marie</i>
9		"	"	"	"	"
10		<i>Nozjin, Willie C.</i>	<i>Nozjin, Willie C.</i>	<i>Nozjin, Willie Sue + husband</i>	<i>Nozjin, Willie Sue + husband</i>	<i>Nozjin, Willie Sue + husband</i>
11		<i>Johnson, Patricia Gail</i>	<i>Johnson, Patricia Gail</i>	<i>Johnson, Patricia Gail</i>	<i>Johnson, Patricia Gail</i>	<i>Johnson, Patricia Gail</i>
12		<i>Brown, David + D.</i>	<i>Brown, David + D.</i>	<i>Brown, David + D.</i>	<i>Brown, David + D.</i>	<i>Brown, David + D.</i>

SURVEY *Rosa E. and George Shelton Plat*

7ESW²
SECTION 6
TOWNSHIP 11
RANGE 7

MAP RECORDED IN
Map Book 7 Page 341

FOOT. U. S. T. C. ROBERTS & SON BIRMINGHAM

LOT	BLOCK	ASSESSED TO IN 1967	1968	1969	1970	1971
1		<i>Little, Irene S.</i>	<i>Little, Irene S.</i>	<i>Little, Irene S.</i>	<i>Little, Irene S.</i>	<i>Little, Irene S.</i>
2		<i>Shelton, Rosa E.</i>	<i>Shelton, Rosa E.</i>	<i>Shelton, Rosa E.</i>	<i>Shelton, Rosa E.</i>	<i>Shelton, Rosa E.</i>
3		"	"	"	"	"
4		<i>Shelton, J. D.</i>	<i>Shelton, J. D.</i>	<i>Shelton, J. D.</i>	<i>Shelton, J. D.</i>	<i>Shelton, J. D.</i>
5		<i>Garnett, Lloyd W.</i>	<i>Garnett, Lloyd W.</i>	<i>Garnett, Lloyd W.</i>	<i>Garnett, Lloyd W.</i>	<i>Garnett, Lloyd W.</i>
6		"	"	"	"	"
7		"	"	"	"	"
8		<i>Farley, M. E.</i>	<i>Farley, M. E.</i>	<i>Farley, M. E.</i>	<i>Farley, M. E.</i>	<i>Farley, M. E.</i>
9		<i>Shelton, Rosa E.</i>	<i>Shelton, Rosa E.</i>	<i>Shelton, Rosa E.</i>	<i>Shelton, Rosa E.</i>	<i>Shelton, Rosa E.</i>
10						
11		<i>(all) Garnett, Everett S. + Wanda</i>	<i>(all) Garnett, Everett S. + Wanda</i>	<i>Griffith, Ruth</i>	<i>(3³⁵) Griffith, Ruth</i>	<i>(3³⁵) Griffith, Ruth</i>
12		<i>Shelton, Rosa E.</i>	<i>Shelton, Rosa E.</i>	<i>Shelton, Rosa E.</i>	<i>Shelton, Rosa E.</i>	<i>Shelton, Rosa E.</i>

SURVEY *Sherwood Hills*

SE 1/4
NE 1/4

SECTION 25
TOWNSHIP 11
RANGE 5

MAP RECORDED IN
Map Book 9 Page 37

FORM 3 S. T. C. ROBERTS & SON, BIRMINGHAM

LOT	BLOCK	ASSESSED TO IN 1961	1968	1969	1970	1971
	1					
1		<i>Mass Enterprises Inc</i>	<i>Mass Enterprises Inc.</i>	<i>Mass Enterprises Inc</i>	<i>Mass Enterprises Inc.</i>	<i>Mass Enterprises Inc.</i>
2		"	"	"	"	"
3		"	"	"	"	"
4		<i>Bailey, Claude + Marie</i>	<i>Bailey, Claude + Marie</i>	<i>Bailey, Claude + Marie</i>	<i>Bailey, Claude + Marie</i>	<i>Bailey, Claude + Marie</i>
5		<i>Mayo, Harold T.</i>	<i>Mayo, Harold T.</i>	<i>Mayo, Harold T.</i>	<i>Mayo, Harold T.</i>	<i>Mayo, Harold T.</i>
6		<i>Owens, Thelma O.</i>	<i>Owens, Thelma O.</i>	<i>Owens, Thelma O.</i>	<i>Owens, Thelma O.</i>	<i>Waits, Jerry</i>
7		"	"	"	"	"
8		<i>Sharpton, Billy G.</i>	<i>Sharpton, Billy G.</i>	<i>Sharpton, Billy G.</i>	<i>Sharpton, Billy G.</i>	<i>Sharpton, Billy G.</i>
9		<i>Bullack, Robert</i>	<i>Bullack, Robert</i>	<i>Bullack, Robert</i>	<i>Bullack, Robert</i>	<i>Bullack, Robert</i>
10		<i>Mayo, Harold T.</i>	<i>Mayo, Harold T.</i>	<i>Mayo, Harold T.</i>	<i>Mayo, Harold T.</i>	<i>Mayo, Harold T.</i>
11		<i>Mass Enterprises Inc</i>	<i>Mass Enterprises Inc.</i>	<i>Mass Enterprises Inc</i>	<i>Mass Enterprises Inc.</i>	<i>Mass Enterprises Inc</i>
12		"	"	"	"	"
13		"	"	"	"	"
14		"	"	"	"	"
15		"	"	"	"	"
16		"	"	"	"	"
17		"	"	"	"	"
18		"	"	"	"	"
19		"	"	"	"	"
20		"	"	"	"	"
21		"	"	"	"	"
	2					
1		<i>Mass Enterprises Inc</i>	<i>Mass Enterprises Inc.</i>	<i>Mass Enterprises Inc.</i>	<i>Mass Enterprises Inc</i>	<i>Mass Enterprises Inc.</i>
2		<i>Nales B.F.</i>	<i>Nales, B.F.</i>	<i>Nales, B.F.</i>	<i>Nales, B.F.</i>	<i>Nales, B.F.</i>
3		<i>Brown, Ormond W.</i>	<i>Brown, Ormond W.</i>	<i>Brown, Ormond W.</i>	<i>Brown, Ormond W.</i>	<i>Brown, Ormond W.</i>
4		<i>Mass Enterprises Inc</i>	<i>Mass Enterprises Inc.</i>	<i>Mass Enterprises Inc</i>	<i>Mass Enterprises Inc.</i>	<i>Mass Enterprises Inc.</i>
5		<i>Mayo, Harold T.</i>	<i>Mayo, Harold T.</i>	<i>Mayo, Harold T.</i>	<i>Mayo, Harold T.</i>	<i>Mayo, Harold T.</i>
6		<i>Anderson, Ed</i>	<i>Anderson, Ed</i>	<i>Anderson, Ed</i>	<i>Anderson, Ed.</i>	<i>Anderson, Ed.</i>
7		<i>Wrenn, Ervin E.</i>	<i>Wrenn, Ervin E.</i>	<i>Wrenn, Ervin E.</i>	<i>Wrenn, Ervin E.</i>	<i>Wrenn, Ervin E.</i>
8		<i>Mass Enterprises Inc</i>	<i>Mass Enterprises Inc.</i>	<i>Mass Enterprises Inc</i>	<i>Mass Enterprises Inc.</i>	<i>Mass Enterprises</i>
9		<i>Jones, Curtis Allen</i>	<i>Brown, William C Jr.</i>	<i>Brown, William C Jr.</i>	<i>Brown, William C Jr.</i>	<i>Robinson, Billy</i>
10		<i>Mass Enterprises Inc</i>	<i>Mass Enterprises Inc.</i>	<i>Mass Enterprises Inc.</i>	<i>Mass Enterprises Inc</i>	<i>Mass Enterprises</i>
11		"	"	"	"	"
12		"	"	"	"	"
13		"	"	"	"	"
14		"	"	"	"	"
15		"	"	"	"	"
	3					
1		<i>Mass Enterprises Inc</i>	<i>Mass Enterprises Inc.</i>	<i>Mass Enterprises Inc.</i>	<i>Mass Enterprises Inc.</i>	<i>Mass Enterprises Inc.</i>
2		"	"	"	"	"
3		"	"	"	"	"
4		"	"	"	"	"

SURVEY Sherwood Hills Unit # 2

SECTION 35
 TOWNSHIP 11
 RANGE 6

MAP RECORDED IN
 Map Book G Page 109

Form 3 S. T. C. ROBERTS & SON, BIRMINGHAM

LOT	BLOCK	ASSESSED TO IN 19 <u>67</u>	1968	1969	1970	1971
1		Meadows, W. Lyonel	Meadows, W. Lyonel	Meadows, W. Lyonel	Meadows, W. Lyonel	Meadows, W. Lyonel
2		Mass, Enterprises Inc.	Mass Enterprises Inc.	Mass Enterprises Inc.	Mass Enterprises Inc.	Mass Enterprises Inc.
3		"	"	"	"	"
4		Logan, W. Wilson	Logan, W. Wilson	Gibbs, Orland + Odett	Gibbs, Orland + Odett	Gibbs, Orland + Odett
5		Ligue, Jas R. + Jean C.	Ligue, James R + Jean C.	Ligue, James R + Jean C.	Ligue, James R + Jean C.	Ligue, James R + Jean C.
6		Dwight, Baptist Church	Dwight Baptist Church	Dwight Baptist Church	Dwight Baptist Church	Dwight Baptist Church
7		Wheeler, Thomas R. + Helen	Wheeler, Thomas R + Helen	Wheeler, Thomas R + Helen	Wheeler, Thomas R + Helen	Wheeler, Thomas R + Helen
8		Lassiter, Donald R.	Lassiter, Donald R.	Lassiter, Donald R.	Lassiter, Donald R.	Lassiter, Donald R.
9		Sprayberry, James L.	Sprayberry, James L.	Sprayberry, James L.	Sprayberry, James L.	Sprayberry, James L.
10		Latimer, F. C. + Louise	McPherson, Mrs. H. E.	McPherson, Mrs. H. E.	McPherson, Mrs. H. E.	McPherson, Mrs. H. E.
11		Murray, Thomas E.	Murray, Thomas E.	Murray, Thomas E.	Murray, Thomas E.	Murray, Thomas E.
12		Mayo, Harold J.	Mayo, Harold J.	Mayo, Harold J.	Mayo, Harold J.	Mayo, Harold J.
13		Mass, Enterprises Inc.	Mass Enterprises Inc.	Mass Enterprises Inc.	Mass Enterprises Inc.	Mass Enterprises Inc.
14		"	"	"	"	"
15		"	"	"	"	"
		Reserved	Mayo, Harold J.	Mayo, Harold J.	Mayo, Harold J.	Mayo, Harold J.

SURVEY *Sherwood Hills Unit #3*

7/28/74

SECTION 25
TOWNSHIP 11
RANGE 5

MAP RECORDED IN
Map Book 8 Page 203

Form 9 S. T. C. ROBERTS & SON, BIRMINGHAM

LOT	BLOCK	ASSESSED TO IN 1967	1968	1969	1970	1971
1		<i>Mass Enterprises Inc</i>	<i>Mass Enterprises Inc.</i>	<i>Mass Enterprises Inc.</i>	<i>Mass Enterprises Inc</i>	<i>Mass Enterprises Inc</i>
2		"	"	"	"	"
		(pt) "	(pt) "	(pt) "	(pt) "	(pt) "
3		<i>(710') Bulger, Jimmy D.</i>	<i>(710') Bulger, Jimmy D.</i>	<i>(710') Bulger, Jimmy D.</i>	<i>(710') Bulger, Jimmy D.</i>	<i>(710') Bulger, Jimmy D.</i>
4		<i>Bulger, Jimmy D.</i>	<i>Bulger, Jimmy D.</i>	<i>Bulger, Jimmy D.</i>	<i>Bulger, Jimmy D.</i>	<i>Bulger, Jimmy D.</i>
5		<i>Mayo, Harold J.</i>	<i>Mayo, Harold J.</i>	<i>Mayo, Harold J.</i>	<i>Mayo, Harold J.</i>	<i>Mayo, Harold J.</i>

SURVEY *Sherwood Knolls*

NW NW

SECTION 32
 TOWNSHIP 12
 RANGE 6

MAP RECORDED IN
 Map Book 8 Page 17

FORM 3 S. T. C. ROBERTS & SON, BIRMINGHAM

LOT	BLOCK	ASSESSED TO IN 1967	1968	1969	1970	1971
	A					
1		Watts, James F + Charles F	Watts, James + Charles	Watts, James + Charles	Watts, James + Charles	Watts, James + Charles
2		"	"	"	"	"
3		"	"	"	"	"
4		"	"	"	Haynie, Cara	Haynie, Cara
5		"	"	"	Watts, James + Charles	Watts, James + Charles
6		"	"	"	"	"
7		"	"	"	"	"
8		"	"	"	"	"
9		Zefferus, Charles + Annie	Zefferus, Charles + Annie	Zefferus, Charles + Annie	Zefferus, Charles + Annie	Zefferus, Charles + Annie
1		Watts, James F + Charles F	Watts, James + Charles	Watts, James + Charles	Watts, James + Charles	Watts, James + Charles
2		"	"	"	"	"
3		"	"	"	"	"
4		"	"	"	"	"
5		"	Durley, Willard	Crawford, Burt J.	Crawford, Burt J.	Crawford, Burt J.
6		Harner, L. J.	Harner, L. J.	Harner, L. J.	Russo, Virgil W + Anna	Russo, Virgil W + Anna
7		Dean, D. C.	Dean, D. C.	Dean, D. C.	Dean, D. C.	Dean, D. C.
8		Watts, James F + Charles F	Watts, James + Charles	Savage, Helton R.	Savage, Helton R.	Savage, Helton R.
9		"	"	Watts, James + Charles	Watts, James + Charles	Watts, James + Charles
10		"	"	"	"	"
11		Hall, George E.	Hall, George E.	Hall, George E.	Hall, George E.	Hall, George E.
12		Hawkins, W. J. L.	Hawkins, W. J. L.	Hawkins, W. J. L.	Hawkins, W. J. L.	Hawkins, W. J. L.
13		"	"	"	"	"
14		Morris, George E.	Morris, George E.	Luttrell, James Robert	Luttrell, James Robert	Hawkins, George C III
15		McCullars, Clayton B.	McCullars, Clayton B.	McCullars, Clayton B.	McCullars, Clayton B.	McCullars, Clayton B.
16		Stary, F. A. Jr.	Stary, F. A. Jr.	Stary, F. A. Jr.	Stary, F. A. Jr.	Stary, F. A. Jr.
17		Stary, F. A. Sr.	Stary, F. A. Sr.	Stary, F. A. Sr.	Stary, F. A. Sr.	Stary, F. A. Sr.
18		Watts, James + Charles	Watts, James + Charles	Watts, James + Charles	Watts, James + Charles	Watts, James + Charles
19		Ballentine, Mary M.	Ballentine, Mary M.	Ballentine, Mary M.	Ballentine, Mary M.	Ballentine, Mary M.
20		Watts, James F + Charles F	Watts, James + Charles	Watts, James + Charles	Watts, James + Charles	Watts, James + Charles
21		Taylor, H. Zalmadge	Taylor, H. Zalmadge	Killian, H. + Henrietta	Killian, H. + Henrietta	Killian, H. + Henrietta
22		Watts, James F + Charles F	Watts, James + Charles	Watts, James + Charles	Watts, James + Charles	Watts, James + Charles
23		Ryan, Glen M.	Bellamy, J. Troy	Bellamy, J. Troy	Bellamy, J. Troy	Dean, Earl W + Sybil
24		Ryan, Glen M.	Ryan, Glen M.	Ryan, Glen M.	Ryan, Glen M.	Ryan, Glen M.
	C					
1		Watts, James F + Charles F	Watts, James + Charles	Watts, James + Charles	Watts, James + Charles	Watts, James + Charles
2		Gilbert, Richard Y.	Gilbert, Richard Y.	Gilbert, Richard Y.	Gilbert, Richard Y.	Gilbert, Richard Y.
3		Watts, James F + Charles F	Watts, James + Charles	Watts, James + Charles	Watts, James + Charles	Watts, James + Charles
4		Edwards, Hoyt	Edwards, Hoyt	Edwards, Hoyt	Edwards, Hoyt	Edwards, Hoyt
5		Watts, James F + Charles F	Watts, James + Charles	Watts, James + Charles	Watts, James + Charles	Watts, James + Charles
6		"	"	"	"	Norris, Dr. Samuel G. Jr + wife
7		Parker, Wilma + Carl	Parker, Wilma + Carl	Parker, Wilma + Carl	Parker, Wilma + Carl	Parker, Wilma + Carl
8		Watts, James F + Charles F	Watts, James + Charles	Watts, James + Charles	Perry, William G.	Perry, William G.
9		"	"	"	Watts, James + Charles	Watts, James + Charles

SURVEY Sherrwood Knolls

NW NW 4

SECTION 32

MAP RECORDED IN

TOWNSHIP 12

RANGE 6

Map Book 4 Page 17

Form 3.5 C ROBERTS & SON, BIRMINGHAM

LOT	BLOCK	ASSESSED TO IN 1967	1968	1969	1970	1971
10		Hawkins, Larry E.	Hawkins, Larry E.	Hawkins, Larry E.	Hawkins, Larry E.	Hawkins, Larry E.
11		Watts, Jas E + Ches E.	Watts, James + Charles	Watts, James + Charles	Watts, James + Charles	Watts, James + Charles
12		"	"	"	"	"
13		"	"	"	"	"
14		Rain, Eldridge	Payne, V. C.	Payne, V. C. + Wife	Payne, V. C. + Wife	Payne, V. C. + Wife
15		Watts, Jas E + Ches E.	First Baptist Church RBC	First Baptist Church RBC	First Baptist Church RBC	First Baptist Church RBC
16		"	Edwards, Hoyt Randall	Edwards, Hoyt Randall	Edwards, Hoyt Randall	Sullivan, Sanders L. + w/f
17		Wheeler, Horace + Jr	Edison, E. E.	Edison, E. E.	Edison, E. E.	Edison, E. E.
18		Raley, Wm P.	Raley, William P.	Raley, William P.	Raley, William P.	Raley, William P.
19		Denson, Edwin + Mary	Denson, Edwin + Mary	Denson, Edwin + Mary	Denson, Edwin + Mary	Wilson, Maurin J.
20		Watts, Jas E + Ches E.	Watts, James + Charles	Watts, James + Charles	Watts, James + Charles	Watts, James + Charles
21		Edwards, Annette H.	Edwards, Annette H.	Johnson, Harold E.	Johnson, Harold E.	Johnson, Harold E.
22		Watts, Jas E + Ches E.	Watts, James + Charles	Watts, James + Charles	Watts, James + Charles	Watts, James + Charles
23		Brannon, Roy A.	Brannon, Roy A.	Brannon, Roy A.	Brannon, Roy A.	Starling, Arnold
24		Weaver, Wallace	Weaver, Wallace	McDaniel, C. D.	McDaniel, C. D.	McDaniel, C. D.
25		Reavis, K. N.	Reavis, K. N.	Reavis, K. N.	Reavis, K. N.	Reavis, K. N.
26		Watts, Jas E.	Watts, James E.	Watts, James E.	Watts, James E.	Watts, James E.
27		Gilbert, Richard Y.	Gilbert, Richard Y.	Gilbert, Richard Y.	Gilbert, Richard Y.	Gilbert, Richard Y.
		D				
1		Watts, James E.	Watts, James E + Charles	Watts, James E + Charles	Watts, James E + Charles	Watts, James E + Charles
2		Countryside, R.C.	Countryside, R. C.	Countryside, R. C.	Countryside, R. C.	Countryside, R. C.
3		Watts, Jas E + Ches E.	Watts, James E + Charles	Watts, James E + Charles	Watts, James E + Charles	Hill, Jeffa P. Jr.
4		"	"	"	"	(w/4) Kennedy, E. J. (pt) Camp, Eugene + Margaret
5		"	"	"	"	Watts, James E + Charles
6		"	"	"	"	"
7		"	"	"	"	"
8		"	"	"	"	"
9		"	"	"	"	"
10		"	"	"	"	"
11		Watts, Charles E.	Watts, Charles E.	Watts, Charles E.	Watts, Charles E.	Watts, Charles E.
12		Watts, Jas E + Ches E.	Watts, James E + Charles	Watts, James E + Charles	Watts, Jas E + Charles	Watts, Jas E + Charles
13		"	"	Gilbert, R. H. + Mary	Gilbert, R. H. + Mary	Gilbert, R. H. + Mary
14		"	"	Watts, James E + Charles	Watts, Jas E + Charles	Watts, James E + Charles
15		Parker, Wilma + Carl	Parker, Wilma + Carl	Parker, Wilma + Carl	Parker, Wilma + Carl	Parker, Wilma + Carl
16		Watts, Jas E + Ches E.	Watts, James E + Charles	New, James W, Jr.	New, James W, Jr.	New, James W, Jr.
17		Cheatwood, Fred	Cheatwood, Fred	Cheatwood, Fred	Cheatwood, Fred	Cheatwood, Fred
18		"	"	"	"	"
19		"	"	"	"	"
20		Watts, Jas E + Ches E.	Watts, James E + Charles	Watts, James E + Charles	Watts, James E + Charles	Watts, James E + Charles
21		Bearden, Cecil	Bearden, Cecil	Bearden, Cecil	Bearden, Cecil	Bearden, Cecil
22		King, Mather M.	King, Mather M.	King, Mather M.	King, Mather M.	King, Mather M.
23		Watts, Jas E + Ches E.	Watts, James E + Charles	Watts, James E + Charles	Bracewell, C. Weyman + w/f	Bracewell, C. Weyman + w/f
24		McEwen, Marjorie	McEwen, Marion W.	Dantz, E. E. + Barbara	Dantz, E. E. + Barbara	Dantz, E. E. + Barbara
25		Jurley, Willard	Jurley, Willard	Jurley, Willard	Jurley, Willard	Jurley, Willard

SURVEY Shoreland Estates 1st add
to Broadview

SECTION 10
TOWNSHIP 12
RANGE 6

MAP RECORDED IN
Map Book C Page 3B

Form 3 S. 1. C. ROBERTS & SON BIRMINGHAM

LOT	BLOCK	ASSESSED TO IN 19 <u>67</u>	1968	1969	1970	1971
	1A					
11		Miller, Corinne S.	Miller, Corinne S.	Miller, Corinne S.	Miller, Corinne S.	Miller, Corinne S.
12		Peebles, Eugene E.	Peebles, Eugene E.	Peebles, Eugene E.	Peebles, Eugene E & Wf.	Peebles, Eugene E & Wf.
13		Davis, Alma Lucille	Davis, Alma Lucille	Davis, Alma Lucille	Davis, Alma Lucille	Davis, Alma Lucille
14		Keys, Chester S.	Keys, Chester S.	Keys, Chester S.	Keys, Chester S.	Keys, Chester S.
15		Scott, Joe R.	Scott, Joe R.	Scott, Joe R.	Scott, Joe R.	Scott, Joe R.
16		Davis, Grady Jr.	Davis, Grady H. Jr.	Davis, Grady H. Jr.	Davis, Grady H. Jr.	Davis, Grady H. Jr.
17		Stedham, Fester & Naomi	Stedham, Fester & Naomi	Stedham, Fester & Naomi	Stedham, Fester & Naomi	Stedham, Fester & Naomi
18		Russell, Jewell	Russell, Jewell	Russell, Jewell	Russell, Jewell	Russell, Jewell
19		Clay, R.E. & Frances	Clay, R. E. & Frances	Clay, R. E. & Frances	Clay, R. E. & Frances	Clay, R. E. & Frances
20		Jackson, W. G.	Jackson, W. G.	Jackson, W. G.	Jackson, W. G.	Jackson, W. G.
21		Taylor, Floyd C & Clara	Taylor, Floyd C & Clara	Taylor, Floyd C & Clara B.	Taylor, Floyd & Clara	Taylor, Floyd C & Clara
22		Williams, H. E. & L.	Williams, H. E. & L.	Williams, H. E. & L.	Williams, H. E. & L.	Williams, H. E. & Lorette
23		Thomas, E. W.	Thomas, E. W.	Thomas, E. W.	Thomas, E. W.	Thomas, E. W.
24		Hanson, Nellie	Hanson, Nellie	Hanson, Nellie	Hanson, Nellie Mrs.	Hanson, Nellie Mrs.
	2A					
1		Ware P.C.	Ware, P.C.	Ware, P.C.	Ware, P.C.	Ware, P.C.
2		Davis, Robert L.	Davis, Robert L.	Davis, Robert L.	Davis, Robert L.	Davis, Robert L.
3		Smith, Wm. & Aubrey	Smith, W. M. & Aubrey	Smith, W. M. & J. R. Aubrey	Smith, W ^m & J. R. Aubrey	Smith, W ^m & J. R. Aubrey
4		Hollingsworth, Henry L.	Hollingsworth, Henry L.	Hollingsworth, Henry L.	Hollingsworth, Henry L.	Hollingsworth, Henry L.
5		Brown, Perry O.	Brown, Perry O.	Brown, Perry O.	Brown, Perry O.	Brown, Perry O.
6		Colvard, Roy Jr.	Colvard, Roy Jr.	Colvard, Roy Jr.	Colvard, Roy Jr.	Colvard, Roy Jr.
7		Hall, Ernest L & Floy	Hall, Ernest L & Floy	Hall, Ernest L & Floy	Hall, Ernest L & Floy	Hall, Ernest L & Floy

SURVEY *Shoreland Estate 1st add to Broadman*

SECTION 10
TOWNSHIP 12
RANGE 6

MAP RECORDED IN
Map Book C Page 383

Form 3 S. T. C. ROBERTS & SON, BIRMINGHAM

LOT	BLOCK	ASSESSED TO IN 19 <u>67</u>	1968	1969	1970	1971
8		Bishop, Arlen K	Bishop, Arlen K.	Bishop, Arlen K.	Bishop, Arlen K.	Bishop, Arlen K.
9		Rains, W. D.	Rains, W. D.	Rains, W. D.	Rains, W. D.	Rains, Joseph B.
10		Reynolds, John	Reynolds, John	Reynolds, John	Reynolds, John	Reynolds, John
11		J. H. A.	J. H. A.	Causey, Jack F.	Causey, Jack F.	Causey, Jack F.
12		Baker, Clarence L.	Baker, Clarence L.	Baker, Clarence L.	Baker, Clarence L.	Baker, Clarence L.
13		Pledger, Robert F.	Pledger, Robert F.	Pledger, Robert F.	Pledger, Robert F.	Pledger, Robert F.
		34				
1		Barton, Wm. D.	Barton, Wm. D.	Barton, Wm. D.	Barton, Wm. D.	Barton, William D.
2		Schell, Faundell	Schell, Faundell	Schell, Faundell	Schell, Faundell	Schell, Faundell
3		Kile, Henry H.	Kile, Henry H.	Kile, Henry H.	Kile, Henry H.	Kile, Henry H.
4		Johnson, James H.	Johnson, James H.	Johnson, James H.	Johnson, James H.	Johnson, James H.
5		Garrett, Milton Sr.	Garrett, Milton Sr.	Garrett, Milton Sr.	Garrett, Milton Sr.	Garrett, Milton Sr.
6		Smothers, James F.	Smothers, James F.	Smothers, James F.	Smothers, James F.	Smothers, James F.
7		Hardeman, H. G.	Hardeman, H. G.	Hardeman, H. G.	Hardeman, H. G.	Hardeman, H. G.
8		Davis, Fred L.	Davis, Fred L.	Davis, Fred L.	Davis, Fred L.	Davis, Fred L.
9		Alford, Orville	Alford, Orville	Alford, Orville	Alford, Orville	Alford, Orville
10		Watson, Horace & G.	Watson, Horace & G.	Watson, Horace & Gertie	Watson, Horace & Gertie	Watson, Horace & G.

SURVEY *Shoreland Estates 1st add to Broadview*
Re-arr Lots - 1-10 - Incl - Blk 1-A

SECTION _____
 TOWNSHIP _____
 RANGE _____

MAP RECORDED IN
 Map Book *E* Page *22*

Form 3 S. T. C. ROBERTA A SON BIRMINGHAM

LOT	BLOCK	ASSESSED TO IN 19 <i>67</i>	1968	1969	1970	1971
<i>1</i>		<i>Griffin, Katie Lou</i>	<i>Griffin, Katie Lou</i>	<i>Griffin, Katie Lou</i>	<i>Griffin, Katie Lou</i>	<i>Griffin, Katie Lou</i>
<i>2</i>		<i>Ross, Guy R.</i>	<i>Ross, Guy R.</i>	<i>Ross, Guy R.</i>	<i>Ross, Guy R.</i>	<i>Ross, Guy R.</i>
<i>3</i>		<i>Scott, John S.</i>	<i>Scott, John S.</i>	<i>Scott, John S + Doris</i>	<i>Scott, John S + Doris</i>	<i>Scott, John S + Doris</i>
<i>4</i>		<i>Smith, Evelyn L. H. Schridgelp (pt) Whitworth, Kenneth (pt) Maynard, Jimmie D.</i>	<i>Smith, Evelyn L. H. Schridgelp (pt) Whitworth, Kenneth (pt) Maynard, Jimmie D.</i>	<i>(pt) Smith, Evelyn L. H. Schridgelp (pt) Whitworth, Kenneth (pt) Maynard, Jimmie D.</i>	<i>(pt) Smith, Evelyn L. H. Schridgelp (pt) Whitworth, Kenneth (pt) Maynard, Jimmie D.</i>	<i>(pt) Smith, Evelyn L. H. Schridgelp (pt) Whitworth, Kenneth (pt) Maynard, Jimmie D.</i>
<i>5</i>		<i>Maynard, Jimmie D.</i>	<i>Maynard, Jimmie D.</i>	<i>Maynard, Jimmie D.</i>	<i>Maynard, Jimmie</i>	<i>Maynard, Jimmie</i>
<i>6</i>		<i>McKee, Evie</i>	<i>McKee, Evie</i>	<i>McKee, Evie</i>	<i>McKee, Evie</i>	<i>McKee, Evie</i>
<i>7</i>		<i>Carroll, James Robert Jr.</i>	<i>Carroll, James Robert Jr.</i>	<i>Carroll, James Robert Jr.</i>	<i>Carroll, James Robert Jr.</i>	<i>Carroll, James Robert Jr.</i>
<i>8</i>		<i>Garnes, Harry</i>	<i>Moss, Adelle</i>	<i>Gable, Harmon P.</i>	<i>Gable, Harmon P.</i>	<i>Gable, Harmon P.</i>
<i>9</i>		<i>Aultman, Andrew W.</i>	<i>Aultman, Andrew W.</i>	<i>Aultman, Andrew W.</i>	<i>Aultman, Andrew W.</i>	<i>Aultman, Andrew W.</i>
<i>10</i>		<i>Moulds, Wm H.</i>	<i>Moulds, Wm H.</i>	<i>Moulds, Wm H.</i>	<i>Moulds, Wm H.</i>	<i>Moulds, Williams H.</i>

SURVEY *Sibert add.*

SECTION _____

TOWNSHIP _____

RANGE _____

MAP RECORDED IN

Map Book *B* Page *123*

Form 3 S. T. C. ROBERTS & SON, BIRMINGHAM

LOT	BLOCK	ASSESSED TO IN 19 <i>67</i>	1968	1969	1970	1971
<i>1</i>		<i>Latimer E.C.</i>	<i>Latimer, E.C.</i>	<i>Latimer, E.C.</i>	<i>Latimer, E.C.</i>	<i>Latimer, E.C.</i>
		<i>(E 1/2) Hawkins, Geo. & C. Rhea</i>	<i>(E 1/2) Hawkins, Geo. & C. Rhea</i>	<i>(E 1/2) Hawkins, Geo. & C. Rhea</i>	<i>(E 1/2) Hawkins, Geo. & C. Rhea</i>	<i>(E 1/2) Hawkins, Geo. & C. Rhea</i>
<i>2</i>		<i>W 1/2 Lavery, C.D. Est. (W 1/2) Lavery, C.D. "Est"</i>	<i>(W 1/2) Lavery, C.D.</i>	<i>(W 1/2) Lavery, C.D.</i>	<i>(W 1/2) Lavery, C.D. "Est"</i>	<i>(W 1/2) Lavery, C.D. "Est"</i>
<i>3</i>		<i>Sibert, O.W.</i>	<i>Sibert, Mrs. O.W.</i>	<i>Sibert, Mrs. O.W.</i>	<i>Sibert, Mrs. O.W.</i>	<i>Sibert, Mrs. O.W.</i>
<i>4</i>		<i>"</i>	<i>"</i>	<i>"</i>	<i>"</i>	<i>"</i>
<i>5</i>		<i>Latimer, E.C.</i>	<i>Latimer, E.C.</i>	<i>Latimer, E.C.</i>	<i>Latimer, E.C.</i>	<i>Latimer, E.C.</i>
<i>6</i>		<i>Latimer E.C.</i>	<i>Latimer, E.C.</i>	<i>Latimer, E.C.</i>	<i>Latimer, E.C.</i>	<i>Latimer, E.C.</i>

SURVEY *Robert's Property*

SECTION 1-2-11
 TOWNSHIP 13
 RANGE 6

MAP RECORDED IN
 Map Book 74 Page 72

FORM 3 S. T. C. ROBERTS & SON, BIRMINGHAM

LOT	BLOCK	ASSESSED TO IN 19	1968	1969	1970	1971
<i>Parcels</i>						
					↑	
<i>246.6acs</i>	<i>A</i>					<i>Papai, Mary S.</i>
<i>9.2acs</i>	<i>B</i>					<i>Papai, Mary S.</i>
<i>5.5acs</i>	<i>C</i>					<i>Papai, Mary S.</i>
<i>7.7acs</i>	<i>D</i>				<i>Robert - acreage</i>	<i>Papai, Mary S.</i>
<i>221.7acs</i>	<i>E</i>				<i>M.</i>	<i>Robert, Martin L.</i>

ROBERT'S PROPERTY

Form 187 - 1-5-57 - ROBERTS & SON BIRMINGHAM

LOT	BLOCK	ASSESSED TO IN 19	1968	1969	1970	1971
26.8 ac.	7				M. D. Liber's average.	Liber, Martin L.
7.8 ac.	6					Liber, Martin L.

SURVEY Simco Subd.

NE-0F-NW1/4

SECTION 22
TOWNSHIP 17
RANGE 5

MAP RECORDED IN
Map Book 8 Page 271

Form 3 S. I. C. ROBERTS & SON, BIRMINGHAM

LOT	BLOCK	ASSESSED TO IN 19 <u>67</u>	1968	1969	1970	1971
1		^(c) Simco Building Corp	^(c) Simco Building Corp	^(c) Simco Building Corp	^(c) Simco Building Corp	^(c) Simco Building Corp
2		"	"	"	"	"
3		"	"	"	"	"
4		"	"	"	"	"
5		"	"	"	"	"
6		"	"	"	"	"
7		"	"	"	"	"
8		"	"	"	"	"
9		"	"	"	"	"
10		"	"	"	"	"
11		"	"	"	"	"
12		"	"	"	"	"
13		"	"	"	"	"
14		"	"	"	"	"
15		"	"	"	"	"
16		"	"	Crawford, H. & Linda	Crawford, Howard & Linda	Crawford, Howard & Linda
17		"	"	Brigman, John A. & Wf.	Brigman, John A. & Wf.	Brigman, John A. & wife
18		Vaughn, Lee A.	Vaughn, Lee A.	Vaughn, Lee A.	Vaughn, Lee A.	Vaughn, Lee A.
19		Freeland, Charles W.	Freeland, Charles W.	Freeland, Charles W.	Freeland, Charles W.	Freeland, Charles W.
20		^(c) Simco Building Corp	^(c) Simco Building Corp	^(c) Simco Building Corp	Reynolds, Clyde L. & Wife	Reynolds, Clyde L. & wife
21		Ward, J. U.	Ward, J. U.	Ward, J. U.	Ward, J. U.	Ward, J. U.
22		Hale, Don Ray	Hale, Don Ray	Hale, Don Ray	Hale, Don Ray	Hale, Don Ray
23		Bryant, Lamar & Eliz.	Bryant, Lamar & Eliz.	Bryant, Lamar & Eliz.	Bryant, Lamar & Eliz.	Bryant, Lamar & Elizabeth

SURVEY Simco Subdiv -

SECTION 22
 TOWNSHIP 12
 RANGE 5

MAP RECORDED IN
 Map Book G Page 271

Form 3 S. T. C. ROBERTS & SON, BIRMINGHAM

LOT	BLOCK	ASSESSED TO IN 19 <u>67</u>	1968	1969	1970	1971
24		^(c) Simco Building Corp	^(c) Simco Building Corp	Evans, C. E. Jr.	Evans, C. E. Jr.	Evans, C. E. Jr.
25		"	Smith, Donald	Smith, Donald	Smith, Donald	Smith, Donald
26		^(c) Simco Building Corp	^(c) Simco Building Corp	Clemens, Fredrick Thomas	Clemens, Fredrick Thomas	Matthews, Dean
27		"	"	"	^(c) Simco Building Corp	^(c) Simco Building Corp
28		"	"	"	"	"
29		"	"	"	"	"
30		"	"	"	"	"
31		"	"	"	"	"
32		"	"	"	"	"
33		"	"	"	"	"
34		"	"	"	Bryant, Lamar & Elly	Bryant, Lamar & Elizabeth
35		"	"	"	^(c) Simco Building Corp	^(c) Simco Building Corp

SURVEY J.M. Simmons add

pt. NE SE

SECTION 34
TOWNSHIP 11
RANGE 6

MAP RECORDED IN
Map Book E Page 69

Form 9 S. I. C. ROBERTS & SON BIRMINGHAM

LOT	BLOCK	ASSESSED TO IN 19 <u>67</u>	1968	1969	1970	1971
	1					
1		Simmons, J.M.	Simmons, J.M.	Simmons, J.M.	Simmons, J.M.	Simmons, J.M.
2		"	"	"	"	"
3		"	"	"	"	"
4		"	"	"	"	"
5		(pt) Couch, Willard (pt) Simmons, J.M.	(pt) Couch, Willard (pt) Simmons, J.M.	(pt) Couch, Willard (pt) Simmons, J.M.	(pt) Couch, Willard (pt) Simmons, J.M.	(pt) Couch, Willard (pt) Simmons, J.M.
6		Simmons, J.M.	Simmons, J.M.	Simmons, J.M.	Simmons, J.M.	Simmons, J.M.
7		"	"	"	"	"
8		"	"	"	"	"
9		"	"	"	"	"
10		"	"	"	"	"
11		"	"	"	"	"
12		"	"	"	"	"
	2					
1		Simmons, J.M.	Simmons, J.M.	Simmons, J.M.	Simmons, J.M.	Simmons, J.M.
2		(pt) " Varnon, Price	(pt) " Varnon, Price	(pt) " Varnon, Price	(pt) " Varnon, Price	(pt) " Varnon, Price
3		Varnon, Price	Varnon, Price	Varnon, Price	Varnon, Price	Varnon, Price

SURVEY Sims Add Glencoe

SECTION 29
 TOWNSHIP 12
 RANGE 7

MAP RECORDED IN
 Map Book C Page 227

Form 3 S. 1. C. ROBERTS & SON, BIRMINGHAM

LOT	BLOCK	ASSESSED TO IN 19 <u>67</u>	1968	1969	1970	1971
	A					
1		(pt) Willis, J. G. (pt) Stephens, Charles N	(pt) Willis, J. G. (pt) Stephens, Charles N	(pt) Willis, J. G. (pt) Stephens, Charles N + F.	(pt) Willis, J. G. (pt) Stephens, Charles N + F.	(pt) Willis, J. G. (pt) Stephens, Charles N + F.
2		(pt) Willis, J. G. (pt) Stephens, Charles N	(pt) Willis, J. G. (pt) Stephens, Charles N	(pt) Willis, J. G. (pt) Stephens, Charles N + Fannie	(pt) Willis, J. G. (pt) Stephens, Charles N + F.	(pt) Willis, J. G. (pt) Stephens, Charles N + F.
3		(pt) Willis, J. G. (pt) Stephens, Charles N	(pt) Willis, J. G. (pt) Stephens, Charles N	(pt) Willis, J. G. (pt) Stephens, Charles N + F.	(pt) Willis, J. G. (pt) Stephens, Charles N + F.	(pt) Willis, J. G. (pt) Stephens, Charles N + F.
4		(pt) Willis, J. G. (pt) Stephens, Charles N	(pt) Willis, J. G. (pt) Stephens, Charles N	(pt) Willis, J. G. (pt) Stephens, Charles N + Fannie	(pt) Willis, J. G. (pt) Stephens, Charles N + F.	(pt) Willis, J. G. (pt) Stephens, Charles N + F.
5		Campbell, E. A.	Campbell, E. A.	Campbell, E. A.	Campbell, E. A.	Campbell, E. A.
6		"	"	"	"	"
7		"	"	"	"	"
8		"	"	"	"	"
9		Smith, Fanny + Belle	Smith, Fanny + Belle	Smith, Fanny + Belle	Smith, Fanny + Belle	Smith, Fanny + Belle
10		"	"	"	"	"
11		"	"	"	"	"
12		"	"	"	"	"
13		Daugherty, Ertis	Daugherty, Ertis	Daugherty, Ertis	Daugherty, Ertis	Daugherty, Ertis
14		"	"	"	"	"
15		"	"	"	"	"
16		McBurnett, Eloner	McBurnett, Eloner	McBurnett, Eloner	McBurnett, Eloner	Fulgham, Chas. E. + w/f.
17		"	"	"	"	"
18		"	"	"	"	"
19		"	"	"	"	"
20		"	"	"	"	"
21		Hill, John Mrs	Hill, John "Mrs"	Hill, John "Mrs"	Hill, John "Mrs"	Hill, John "Mrs"
22		"	"	"	"	"

SURVEY

Sims add Glencoe

SECTION 29

TOWNSHIP 12

RANGE 7

MAP RECORDED IN

Map Book e Page 227

Form 3 S. 1. C. ROBERTS & SON, BIRMINGHAM

LOT	BLOCK	ASSESSED TO IN 19 <u>67</u>	1968	1969	1970	1971
23		<i>Hill, John Hrs</i>	<i>Hill, John "HRS"</i>	<i>Hill, John "HRS"</i>	<i>Hill, John "HRS"</i>	<i>Hill, John "Hrs"</i>
24		"	"	"	"	"
25		<i>Haynes, James H + Opal</i>	<i>Haynes, James H + Opal</i>	<i>Haynes, James H + Opal</i>	<i>Haynes, James H + Opal</i>	<i>Haynes, James H + Opal</i>
26		"	"	"	"	"
27		"	"	"	"	"
28		<i>Hill, Jerry Ray</i>	<i>Hill, Jerry Ray</i>	<i>Hill, Jerry Ray</i>	<i>Hill, Jerry Ray</i>	<i>Hill, Jerry Ray</i>
29		"	"	"	"	"
30		"	"	"	"	"
31		"	"	"	"	"
32		"	"	"	"	"
33		"	"	"	"	"
34		"	"	"	"	"
35		<i>McBurnett, Elouise</i>	<i>McBurnett, Elouise</i>	<i>McBurnett, Elouise</i>	<i>McBurnett, Elouise</i>	<i>(pt) McBurnett, Virginia H + M Fulghum, Chas. E + W.</i>
36		"	"	"	"	<i>(pt) McBurnett, Virginia H + M (pt) Fulghum, Chas. E + W.</i>
37		"	"	"	"	<i>(pt) McBurnett, Virginia H + M (pt) Fulghum, Chas. E + W.</i>
38		"	"	"	"	<i>(pt) McBurnett, Virginia H + M (pt) Fulghum, Chas. E + W.</i>
39		"	"	"	"	<i>(pt) McBurnett, Virginia H + M (pt) Fulghum, Chas. E + W.</i>
40		<i>Daugherty, Ertis</i>	<i>Daugherty, Ertis</i>	<i>Daugherty, Ertis</i>	<i>Daugherty, Ertis</i>	<i>Daugherty, Ertis</i>
41		"	"	"	"	"
42		"	"	"	"	"

SURVEY Sims Add Glencoe

SECTION 29
 TOWNSHIP 12
 RANGE 7

MAP RECORDED IN
 Map Book C Page 227

Form 3 S. T. C. ROBERTS & SON, BIRMINGHAM

LOT	BLOCK	ASSESSED TO IN 19 <u>67</u>	1968	1969	1970	1971
	A					
43		Campbell, E. A.	Campbell, E. A.	Campbell, E. A.	Campbell, E. A.	Campbell, E. A.
44		"	"	"	"	"
45		"	"	"	"	"
46		"	"	"	"	"
47		Stephens, Charles N + Jennie	Stephens, Charles N + Jennie	Stephens, Charles N + Jennie	Stephens, Charles N + Jennie	Stephens, Charles N + Jennie
48		"	"	"	"	"
49		"	"	"	"	"
50		"	"	"	"	"
	B					
1		Alford, Alton	Alford, Alton	Alford, Alton	Alford, Alton	Alford, Alton
2		"	"	"	"	"
3		Harrell, William D.	Harrell, William D.	Harrell, William D.	Harrell, William D.	Harrell, William D.
4		"	"	"	"	"
5		Brown, Jack A.	Brown, Jack A.	Brown, Jack A.	Brown, Jack A.	Brown, Jack A.
6		Brown, Jack A.	Brown, Jack A.	Brown, Jack A.	Brown, Jack A.	Brown, Jack A.
7		"	"	"	"	"
8		Hill, Maurice + Marilyn	Hill, Maurice + Marilyn	Hill, Maurice + Marilyn	Hill, Maurice + Marilyn	Hill, Maurice + Marilyn
9		"	"	"	"	"
10		"	"	"	"	"
11		"	"	"	"	"
12		Stephens, Charles + Jennie	Stephens, Charles + Jennie	Stephens, Charles + Jennie	Stephens, Charles + Jennie	Stephens, Charles + Jennie
13		"	"	"	"	"

SURVEY *Sims Add - Glencair*

SECTION *29*
TOWNSHIP *12*
RANGE *7*

MAP RECORDED IN
Map Book *C* Page *227*

Form 3 S. T. C. ROBERTS & SON, BIRMINGHAM

LOT	BLOCK	ASSESSED TO IN 19 <i>67</i>	1968	1969	1970	1971
	<i>B</i>					
14		<i>Stephens, Ches + Fannie</i>	<i>Stephens, Charles + Fannie</i>	<i>Stephens, Charles + Fannie</i>	<i>Stephens, Charles + F.</i>	<i>Stephens, Charles + F.</i>
15		"	"	"	"	"
16		<i>Cameron, C.F.</i>	<i>Cameron, C.F.</i>	<i>Hanson, Clyde A.</i>	<i>Hanson, Clyde A.</i>	<i>Hanson, Clyde A.</i>
17		"	"	"	"	"
18		"	"	"	"	"
19		"	"	"	"	"
20		<i>Hill, Maurice + Marilyn</i>	<i>Hill, Maurice + Marilyn</i>	<i>Hill, Maurice + Marilyn</i>	<i>Hill, Maurice + Marilyn</i>	<i>Hill, Maurice + Marilyn</i>
21		"	"	"	"	"
22		"	"	"	"	"
23		"	"	"	"	"
	<i>C</i>					
1		<i>Nabors, W.A.</i>	<i>Nabors, W.A.</i>	<i>Nabors, W.A.</i>	<i>Nabors, W.A.</i>	<i>Nabors, W.A.</i>
2		"	"	"	"	"
3		"	"	"	"	"
4		"	"	"	"	"
5		<i>(pt) Wheeler, Horace R + Jr</i> <i>Gray, R.D.</i>	<i>(pt) Wheeler, Horace R + Jr</i> <i>Gray, R.D.</i>	<i>(pt) Wheeler, Horace R + Jr</i> <i>Gray, R.D.</i>	<i>(pt) Wheeler, Horace R + Jr</i> <i>Gray, R.D.</i>	<i>(pt) Wheeler, Horace R + Jr</i> <i>Gray, R.D.</i>
6		<i>W. Wheeler, Horace R + Jr</i> <i>(pt) Sims, Donald R.</i>	<i>W. Wheeler, Horace R + Jr</i> <i>(pt) Sims, Donald R.</i>	<i>W. Wheeler, Horace R + Jr</i> <i>(pt) Sims, Donald R.</i>	<i>W. Wheeler, Horace R + Jr</i> <i>(pt) Sims, Donald R.</i>	<i>W. Wheeler, Horace R + Jr</i> <i>(pt) Sims, Donald R.</i>
7		<i>Gray, R.D.</i>	<i>Gray, R.D.</i>	<i>Gray, R.D.</i>	<i>Gray, R.D.</i>	<i>Gray, R.D.</i>
8		<i>Sims, Donald R.</i>	<i>Sims, Donald R.</i>	<i>Sims, Donald R.</i>	<i>Sims, Donald R.</i>	<i>Sims, Donald R.</i>
9		<i>Johnson, Raymond</i>	<i>Johnson, Raymond</i>	<i>Johnson, Raymond</i>	<i>Johnson, Raymond</i>	<i>Johnson, Raymond</i>
10		"	"	"	"	"
11		"	"	"	"	"

SURVEY Sims add - Glencoe

SECTION 29
 TOWNSHIP 12
 RANGE 7

MAP RECORDED IN
 Map Book C Page 227

FORM 3 S. T. C. — ROBERTS & SON, BIRMINGHAM

LOT	BLOCK	ASSESSED TO IN 1967	1968	1969	1970	1971
12		Johnson, Raymond	Johnson, Raymond	Johnson, Raymond	Johnson, Raymond	Johnson, Raymond
13		Varnon, Herbert L. (S $\frac{1}{2}$) Varnon, Herbert L.	Clark, Willis M. (S $\frac{1}{2}$) Clark, Willis M.	Clark, Willis M. (S $\frac{1}{2}$) Clark, Willis M.	Clark, Willis M. (S $\frac{1}{2}$) Clark, Willis M.	Clark, Willis M. (S $\frac{1}{2}$) Clark, Willis M.
14		(N $\frac{1}{2}$) Varnon, Verna	(N $\frac{1}{2}$) Varnon, Verna	(N $\frac{1}{2}$) Varnon, Verna	(N $\frac{1}{2}$) Varnon, Verna	(N $\frac{1}{2}$) Varnon, Verna
15		Varnon, Verna	Varnon, Verna	Varnon, Verna	Varnon, Verna	Varnon, Verna
16		Clark, Willis M.	Clark, Willis M.	Clark, Willis M.	Clark, Willis M.	Clark, Willis M.
17		Kennedy, B.W.	Kennedy, B.W.	Kennedy, B.W.	Kennedy, B.W.	Kennedy, B.W.
18		"	"	"	"	"
19		Sims, Ernest + Mary	Sims, Ernest + Mary	Sims, Ernest + Mary	Samplere, Tom J.	Samplere, Tom J.
20		"	"	"	"	"
21		Sims, E.L.	Sims, E.L.	Sims, E.L.	Sims, E.L.	Sims, E.L.
22		"	"	"	"	"
23		"	"	"	"	"
24		"	"	"	"	"
25		"	"	"	"	"
26		"	"	"	"	"
27		"	"	"	"	"
28		"	"	"	"	"
29		Nabors, Thomas L.	Nabors, Thomas L.	Nabors, Thomas L.	Nabors, Thomas L.	Nabors, Thomas L.
30		"	"	"	"	"
31		"	"	"	"	"
32		Nabors, Lala	Nabors, Lala	Nabors, Lala	Nabors, Lala	Nabors, Lala
33		"	"	"	"	"

SURVEY Sims Add Glencoe

SECTION 29
 TOWNSHIP 12
 RANGE 7

MAP RECORDED IN
 Map Book C Page 227

LOT	BLOCK	ASSESSED TO IN 1967	1968	1969	1970	1971
	C.					
34		Nabors, Lola	Nabors, Lola	Nabors, Lola	Nabors, Lola	Nabors, Lola
35		"	"	"	"	"
36		"	"	"	"	"
	D					
1		Templeton, Billie D.	Templeton, Billie D.	Templeton, Billie D.	Templeton, Billie D.	Templeton, Billie D.
2		"	"	"	"	"
3		"	"	Templeton, Billie D.	"	"
4		"	"	"	"	"
5		"	"	"	"	"
6		"	"	"	"	"
7		"	"	"	"	"
8		"	"	"	"	"
9		"	"	"	"	"
10		Gaines, George	Gaines, George	Gaines, George	Gaines, George	Gaines, George
11		"	"	"	"	"
12		"	"	"	"	"
13		Kelley, Ellis	Kelley, Ellis	Kelley, Ellis	Kelley, Ellis	Kelley, Ellis
14		"	"	"	"	"
15		"	"	"	"	"
16		"	"	"	"	"
17		Roberson, Charlie E.	Roberson, Charlie E.	Roberson, Charlie E.	Roberson, Charlie E.	Roberson, Charlie E.
18		"	"	"	"	"
19		Campbell, E. A.	Campbell, E. A.	Campbell, E. A.	Campbell, E. A.	Campbell, E. A.
20		"	"	"	"	"
21		"	"	"	"	"
22		"	"	"	"	"
23		(or) Rhodes, Edward W. (pt) Campbell, E. A.	(or) Rhodes, Edward W. (pt) Campbell, E. A.	(pt) Rhodes, Edward W. (pt) Campbell, E. A.	(pt) Rhodes, Edward W. (pt) Campbell, E. A.	(pt) Rhodes, Edward W. (pt) Campbell, E. A.
		(E 1/2) Campbell, Wm J.	(E 1/2) Campbell, William J.	(E 1/2) Campbell, Wm J.	(E 1/2) Campbell, Wm J.	(E 1/2) Campbell, Wm J.

SURVEY *Leins add - Glencoe*

SECTION 29
TOWNSHIP 12
RANGE 7

MAP RECORDED IN
Map Book C Page 227

Form 3 S. T. C. ROBERTS & SON BIRMINGHAM

LOT	BLOCK	ASSESSED TO IN 19 <u>67</u>	1968	1969	1970	1971
	D					
24		Campbell, Wm. J. (pt) Rhodes, Edward W. (pt) Rhodes, Edward W.	Campbell, William J. (pt) Rhodes, Edward W.	(pt) Campbell, William J. (pt) Rhodes, Edward W.	(pt) Campbell, Wm. J. (pt) Rhodes, Edward W.	(pt) Campbell, Wm. J. (pt) Rhodes, Edward W.
25		Haldbrooks, J. E.	Haldbrooks, J. E.	Haldbrooks, J. E.	Haldbrooks, J. E.	Haldbrooks, J. E.
26		Alford, Cecil	Alford, Cecil	Alford, Cecil	Alford, Cecil	Alford, Cecil
27		"	"	"	"	"
28		"	"	"	"	"
29		"	"	"	"	"
30		"	"	"	"	"
31		Simmons, A. W.	Simmons, A. W.	Simmons, A. W.	Simmons, A. W.	Simmons, A. W.
32		"	"	"	"	"
33		Abel, W. M.	Abel, W. M.	Abel, W. M.	(N147) Waldrop, Billy J. (pt) Abel, W. M.	(N147) Waldrop, Billy J. (pt) Abel, W. M.
34		"	"	"	(N147) Waldrop, Billy J. (pt) Abel, W. M.	(N147) Waldrop, Billy J. (pt) Abel, W. M.
35		"	"	"	(N147) Waldrop, Billy J. (pt) Abel, W. M.	(N147) Waldrop, Billy J. (pt) Abel, W. M.
36	E	(pt) Campbell, Gene Simpson, Irby A. (pr)	(pt) Campbell, Gene Simpson, Irby A. (pr)	(pt) Campbell, Gene Simpson, Irby A. (pr)	(pt) Campbell, Gene Simpson, Irby A. (pr)	(pt) Campbell, Gene Simpson, Irby A. (pr)
1		Shaddix, Katherine	Shaddix, Katherine	Shaddix, Katherine	Shaddix, Katherine	Shaddix, Katherine
2		Long, William D.	Long, William D.	Long, William D.	Long, William D.	Long, William D.
3		"	"	"	"	"
4		Thorpe, J. F. + Grace	Thorpe, J. F. + Grace	Thorpe, J. F. + Grace	Thorpe, J. F. + Grace	Thorpe, J. F. + Grace
5		"	"	"	"	"
6		(S 1/2) Thorpe, J. F. + Grace (N 1/2) Davis, Claude + Velma (S 1/2) "	(S 1/2) Thorpe, J. F. + Grace (N 1/2) Davis, Claude + Velma (S 1/2) "	(S 1/2) Thorpe, J. F. + Grace (N 1/2) Davis, Claude + Velma (S 1/2) "	(S 1/2) Thorpe, J. F. + Grace (N 1/2) Davis, Claude + Velma (S 1/2) "	(S 1/2) Thorpe, J. F. + Grace (N 1/2) Davis, Claude + Velma (S 1/2) "
7		(pt) Richardson, Ray	(pr) Richardson, Ray	(pt) Richardson, Ray	(pt) Richardson, Ray	(pt) Richardson, Ray
8		(all) Richardson, Ray	(all) Richardson, Ray	(all) Richardson, Ray	(all) Richardson, Ray	(all) Richardson, Ray

SURVEY *Sims add Glencoe*

SECTION 29
TOWNSHIP 12
RANGE 7

MAP RECORDED IN
Map Book C Page 227

Form 3 S. T. C. ROBERTS & SON, BIRMINGHAM

LOT	BLOCK	ASSESSED TO IN 19 <u>67</u>	1968	1969	1970	1971
		E				
9		Abbott, Fred	Abbott, Fred	Abbott, Fred	Abbott, Fred	Abbott, Fred
10		"	"	Abbott, Fred	Abbott, Fred	"
11		Hicks, Carl P + Ruby	Hicks, Carl P + Ruby	Hicks, Carl P + Ruby	Hicks, Carl P + Ruby	Hicks, Carl P + Ruby
12		"	"	"	"	"
13		(W155') Rainer, V.A. + Elsie (E 1/2) Crowe, W.T. Jr. (E 1/2) "	(W155') Rainer, V.A. + Elsie (E 1/2) Sims, James M. (E 1/2) "	(W155') Rainer, V.A. + Elsie (E 1/2) Sims, James M. (E 1/2) "	(W155') Rainer, V.A. + Elsie (E 1/2) Sims, James M. (E 1/2) "	(W155') Rainer, V.A. + Elsie (E 1/2) Sims, James M. (E 1/2) "
14		(W155') Rainer, V.A. + Elsie (W155') Rainer, V.A. + Elsie	(W155') Rainer, V.A. + Elsie (W155') Rainer, V.A. + Elsie	(W155') Rainer, V.A. + Elsie (W155') Rainer, V.A. + Elsie	(W155') Rainer, V.A. + Elsie (W155') Rainer, V.A. + Elsie	(W155') Rainer, V.A. + Elsie (W155') Rainer, V.A. + Elsie
15		(E 1/2) Crowe, W.T. Jr. (E 1/2) "	(E 1/2) Sims, James M. (E 1/2) "	(E 1/2) Sims, James M. (E 1/2) "	(E 1/2) Sims, James M. (E 1/2) "	(E 1/2) Sims, James M. (E 1/2) "
16		(W155') Rainer, V.A. + Elsie	(W155') Rainer, V.A. + Elsie	(W155') Rainer, V.A. + Elsie	(W155') Rainer, V.A. + Elsie	(W155') Rainer, V.A. + Elsie
17		Sims, Robert L.	Sims, Robert L.	Sims, Robert L.	Sims, Robert L.	Sims, Robert L.
18		"	"	"	"	"
19		"	"	"	"	"
20		"	"	"	"	"
21		"	"	"	"	"
22		"	"	"	"	"
23		"	"	"	"	"
24		"	"	"	"	"
		F				
1		Kohler, Fred B.	Kohler, Fred B.	Kohler, Fred B.	Kohler, Fred B.	Kohler, Fred B.
2		"	"	"	"	"
3		"	"	"	"	"
4		"	"	"	"	"
5		Daugherty, Curtis	Daugherty, Curtis	Daugherty, Curtis	Daugherty, Curtis	Daugherty, Curtis

SURVEY *Sims Add - Glencoe*

SECTION 29
TOWNSHIP 12
RANGE 7

MAP RECORDED IN
Map Book C Page 227

Form 3 S. T. C. ROBERTS & SON, BIRMINGHAM

LOT	BLOCK	ASSESSED TO IN 19 ⁶⁷	1968	1969	1970	1971
	F					
		(pt) 1/2 Daugherty, Ertis	(pt) 1/2 Daugherty, Ertis	(pt) Daugherty, Ertis	(pt) 1/2 Daugherty, Ertis	(pt) 1/2 Daugherty, Ertis
		6 (pt) Darris, Oscar F + Dora	(pt) Darris, Oscar F + Dora	(pt) Darris, Oscar F + Dora	(pt) Darris, Oscar F + Dora	(pt) Darris, Oscar F + Dora
		(w/2) Darris, Oscar F + Dora	(w/2) Darris, Oscar F + Dora	(w/2) Darris, Oscar F + Dora	(w/2) Darris, Oscar F + Dora	(w/2) Darris, Oscar F + Dora
		7 (E/2) Vowell, E.E.	(E/2) Vowell, E.E.	(E/2) Vowell, E.E.	(E/2) Vowell, E.E.	(E/2) Vowell, E.E.
		(E/2) Vowell, E.E.	(E/2) Vowell, E.E.	(E/2) Vowell, E.E.	(E/2) Vowell, E.E.	(E/2) "
		8 (w/2) Darris, Oscar F + Dora	(w/2) Darris, Oscar F + Dora	(w/2) Darris, Oscar F + Dora	(w/2) Darris, Oscar F + Dora	(w/2) Darris, Oscar F + Dora
9		Ables, Wm Frank	Ables, Wm Frank	Ables, Wm Frank	Ables, Wm Frank	Ables, Wm Frank
		(pt) Ables, Wm Frank	(pt) Ables, Wm Frank	(pt) Ables, Wm Frank	(pt) Ables, Wm Frank	(pt) Ables, Wm Frank
10		(pt) Hale, Walter C.	(pt) Hale, Walter C.	(pt) Hale, Walter C.	(pt) Hale, Walter C.	(pt) Hale, Walter C.
		(pt) Hale, Walter C.	(pt) Hale, Walter C.	(pt) Hale, Walter C.	(pt) Hale, Walter C.	(pt) Hale, Walter C.
11		(pt) Ables, Wm Frank	(pt) Ables, Wm Frank	(pt) Ables, Wm Frank	(pt) Ables, Wm Frank	(pt) Ables, Wm Frank
		(pt) Ables, Wm Frank	(pt) Ables, Wm Frank	(pt) Ables, Wm Frank	(pt) Ables, Wm Frank	(pt) Ables, Wm Frank
12		Hale, Walter C.	Hale, Walter C.	Hale, Walter C.	Hale, Walter C.	Hale, Walter C.
		(pt) "	(pt) "	(pt) "	(pt) "	(pt) "
13		Ables, Wm Frank	Ables, Wm Frank	Ables, Wm Frank	Ables, Wm Frank	Ables, Wm Frank
		(pt) Ables, Wm Frank	(pt) Ables, Wm Frank	(pt) Ables, Wm Frank	(pt) Ables, Wm Frank	(pt) Ables, Wm Frank
14		Hale, Walter C.	Hale, Walter C.	Hale, Walter C.	Hale, Walter C.	Hale, Walter C.
		(pt) "	(pt) "	(pt) "	(pt) "	(pt) "
15		(pt) Ables, Wm Frank	(pt) Ables, Wm Frank	(pt) Ables, Wm Frank	(pt) Ables, Wm Frank	(pt) Ables, Wm Frank
16		Johnson, Willie D.	Johnson, Willie D.	Johnson, Willie D.	Johnson, Willie D.	Johnson, Willie D.
17		"	"	"	"	"
18		Johnson, Margie	Johnson, Margie	Johnson, Margie	Johnson, Margie	Johnson, Margie
19		"	"	"	"	"
20		Hardman, O. N.	Hardman, O. N.	Hardman, O. N.	Hardman, O. N.	Hardman, O. N.
21		"	"	"	"	"
22		Sims, E. L.	Hardman, O. N.	Hardman, O. N.	"	"
23		"	Sims, E. L.	Sims, E. L.	Sims, E. L.	Sims, E. L.
24		"	"	"	"	"
25		"	"	"	"	"
26		Reynolds, George L + Mary	Reynolds, George L + Mary	Reynolds, George L + Mary	Reynolds, George L + Mary	Reynolds, George L + Mary
27		"	"	"	"	"

Form 3 S. T. C. ROBERTS & SON BIRMINGHAM

LOT	BLOCK	ASSESSED TO IN 19 <u>67</u>	1968	1969	1970	1971
	F					
		(pt) Beasley, Erby W. (pt) Beasley, Erby W.	(pt) Beasley, Erby W.	(pt) Beasley, Erby W.	(pt) Beasley, Erby W.	(pt) Beasley, Erby W.
28		(pt) Minton, John C. (pt) Minton, John C.	(pt) Minton, John C.	(pt) Minton, John C.	(pt) Minton, John C.	(pt) Minton, John C.
		(pt) Beasley, Erby W. (pt) Beasley, Erby W.	(pt) Beasley, Erby W.	(pt) Beasley, Erby W.	(pt) Beasley, Erby W.	(pt) Beasley, Erby W.
29		(pt) Minton, John (pt) Minton, John C.	(pt) Minton, John C.	(pt) Minton, John C.	(pt) Minton, John C.	(pt) Minton, John C.
		(pt) Beasley, Erby W. (pt) Beasley, Erby W.	(pt) Beasley, Erby W.	(pt) Beasley, Erby W.	(pt) Beasley, Erby W.	(pt) Beasley, Erby W.
30		(pt) Minton, John C. (pt) Minton, John C.	(pt) Minton, John C.	(pt) Minton, John C.	(pt) Minton, John C.	(pt) Minton, John C.
		(pt) Beasley, Erby W. (pt) Beasley, Erby W.	(pt) Beasley, Erby W.	(pt) Beasley, Erby W.	(pt) Beasley, Erby W.	(pt) Beasley, Erby W.
31		(pt) Minton, John C. (pt) Minton, John C.	(pt) Minton, John C.	(pt) Minton, John C.	(pt) Minton, John C.	(pt) Minton, John C.
32		Minton, John C.	Minton, John C.	Minton, John C.	Minton, John C.	Minton, John C.
33		Hudgins, Allie B.	Hudgins, Allie B.	Hudgins, Allie B.	Hudgins, Allie B.	Hudgins, Allie B.
34		Phillips, Will M.	Phillips, Will M.	Phillips, Will M.	Phillips, Will M.	Phillips, Will M.
35		"	"	"	"	"
36		Dunn, Jerry M.	Dunn, Jerry M.	Dunn, Jerry M.	Dunn, Jerry M.	Dunn, Jerry M.
37		"	"	"	"	"
38		"	"	"	"	"
		(N ²) "	(N ²) "	(N ^{1/2}) "	(N ^{1/2}) "	(N ²) "
39		(1/2) Pruitt, W. Fred & Lorene (1/2) Pruitt, W. Fred & Lorene	(1/2) Pruitt, W. Fred & Lorene	(1/2) Pruitt, W. Fred & Lorene	(1/2) Pruitt, W. Fred & Lorene	(1/2) Pruitt, W. Fred & Lorene
40		Pruitt, W. Fred & Lorene	Pruitt, W. Fred & Lorene	Pruitt, W. Fred & Lorene	Pruitt, W. Fred & Lorene	Pruitt, W. Fred & Lorene
41		"	"	"	"	"
		(N ^{1/2}) Pruitt, W. Fred & Lorene (N ^{1/2}) Pruitt, W. Fred & Lorene	(N ^{1/2}) Pruitt, W. Fred & Lorene	(N ^{1/2}) Pruitt, W. Fred & Lorene	(N ^{1/2}) Pruitt, W. Fred & Lorene	(N ^{1/2}) Pruitt, W. Fred & Lorene
42		(S ^{1/2}) Long, Curtis (S ^{1/2}) Long, Curtis	(S ^{1/2}) Long, Curtis	(S ^{1/2}) Long, Curtis	(S ^{1/2}) Long, Curtis	(S ^{1/2}) Long, Curtis
43		Long, Curtis	Long, Curtis	Long, Curtis	Long, Curtis	Long, Curtis
44		"	"	"	"	"
45		"	"	"	"	"
	G					
1		St. John, Mamie R.	St. John, Mamie R.	St. John, Mamie R.	St. John, Mamie R.	St. John, Mamie R.
2		"	"	"	"	"
3		"	"	"	"	"
4		"	"	"	"	"
5		"	"	"	"	"
6		"	"	"	"	"
7		"	"	"	"	"

SURVEY *Sims add Glencoe*

SECTION 29
TOWNSHIP 12
RANGE 7

MAP RECORDED IN
Map Book C Page 227

Form 3 S. T. C. ROBERTS & SON, BIRMINGHAM

LOT	BLOCK	ASSESSED TO IN 1967	1968	1969	1970	1971
8		<i>St John, Mamie R.</i>	<i>St. John, Mamie R.</i>	<i>St. John, Mamie Ruth</i>	<i>St. John, Mamie Ruth</i>	<i>St. John, Mamie Ruth</i>
9		"	"	"	"	"
10		"	"	"	"	"
11		"	"	"	"	"
12		"	"	"	"	"
13		"	"	"	"	"
14		<i>Box, Roy + Essie L.</i>	<i>Box, Roy + Essie L.</i>	<i>Box, Roy + Essie L.</i>	<i>Box, Roy + Essie L.</i>	<i>Box, Roy + Essie L.</i>
15		"	"	"	"	"
16		<i>Haney, G. M.</i>	<i>Haney, G. M. "HRS"</i>	<i>Haney, G. M. "HRS"</i>	<i>Haney, G. M. "HRS"</i>	<i>Haney, G. M. "Hrs"</i>
17		"	"	"	"	"
18		"	"	"	"	"
19		"	"	"	"	"
20		"	"	"	"	"
21		"	"	"	"	"
22		"	"	"	"	"
23		<i>(pt) Haney, G. M. (w200') Box, R. E.</i>	<i>(pt) Haney, G. M. "HRS" (w200') Box, R. E.</i>	<i>(pt) Haney, G. M. "HRS" (w200') Box, R. E.</i>	<i>(pt) Haney, G. M. "Hrs" (w200') Box, R. E.</i>	<i>(pt) Haney, G. M. "Hrs" (w200') Box, R. E.</i>
24		<i>(pt) Haney, G. M. (w200') Box, R. E.</i>	<i>(pt) Haney, G. M. "HRS" (w200') Box, R. E.</i>	<i>(pt) Haney, G. M. "HRS" (w200') Box, R. E.</i>	<i>(pt) Haney, G. M. "Hrs" (w200') Box, R. E.</i>	<i>(pt) Haney, G. M. "Hrs" (w200') Box, R. E.</i>
25		<i>(pt) Haney, G. M. (w200') Box, R. E.</i>	<i>(pt) Haney, G. M. "HRS" (w200') Box, R. E.</i>	<i>(pt) Haney, G. M. "HRS" (w200') Box, R. E.</i>	<i>(pt) Haney, G. M. "Hrs" (w200') Box, R. E.</i>	<i>(pt) Haney, G. M. "Hrs" (w200') Box, R. E.</i>
26		<i>(pt) Haney, G. M. (w200') Box, R. E.</i>	<i>(pt) Haney, G. M. "HRS" (w200') Box, R. E.</i>	<i>(pt) Haney, G. M. "HRS" (w200') Box, R. E.</i>	<i>(pt) Haney, G. M. "Hrs" (w200') Box, R. E.</i>	<i>(pt) Haney, G. M. "Hrs" (w200') Box, R. E.</i>
27		<i>(w 1/2) St John, Harvey L. (w 1/2) St. John, Harvey L.</i>	<i>(w 1/2) St. John, Harvey L. (w 1/2) St. John, Harvey L.</i>	<i>(w 1/2) St. John, Harvey L. (w 1/2) St. John, Harvey L.</i>	<i>(w 1/2) St. John, Harvey L. (w 1/2) St. John, Harvey L.</i>	<i>(w 1/2) St. John, Harvey L. (w 1/2) St. John, Harvey L.</i>
28		<i>(pt) Haney, G. M. (pt) Haney, G. M. "HRS"</i>	<i>(pt) Haney, G. M. "HRS" (pt) Haney, G. M. "HRS"</i>	<i>(pt) Haney, G. M. "HRS" (pt) Haney, G. M. "HRS"</i>	<i>(pt) Haney, G. M. "Hrs" (pt) Haney, G. M. "Hrs"</i>	<i>(pt) Haney, G. M. "Hrs" (pt) Haney, G. M. "Hrs"</i>
29		<i>(pt) St John, Harvey L. (pt) St. John, Harvey L.</i>	<i>(pt) St. John, Harvey L. (pt) St. John, Harvey L.</i>	<i>(pt) St. John, Harvey L. (pt) St. John, Harvey L.</i>	<i>(pt) St. John, Harvey L. (pt) St. John, Harvey L.</i>	<i>(pt) St. John, Harvey L. (pt) St. John, Harvey L.</i>
30		<i>(pt) Haney, G. M. (pt) Haney, G. M. "HRS"</i>	<i>(pt) Haney, G. M. "HRS" (pt) Haney, G. M. "HRS"</i>	<i>(pt) Haney, G. M. "HRS" (pt) Haney, G. M. "HRS"</i>	<i>(pt) Haney, G. M. "Hrs" (pt) Haney, G. M. "Hrs"</i>	<i>(pt) Haney, G. M. "Hrs" (pt) Haney, G. M. "Hrs"</i>
31		<i>St John, Harvey L. St. John, Harvey L.</i>	<i>St. John, Harvey L. St. John, Harvey L.</i>	<i>St. John, Harvey L. St. John, Harvey L.</i>	<i>St. John, Harvey L. St. John, Harvey L.</i>	<i>St. John, Harvey L. St. John, Harvey L.</i>
32		"	"	"	"	"
33		"	"	"	"	"
34		"	"	"	"	"
35		"	"	"	"	"
36		"	"	"	"	"

SURVEY Sims 2nd add to Glencoe

NE NW⁴
SE NW⁴
SW NW⁴

SECTION 29
TOWNSHIP 12
RANGE 7

MAP RECORDED IN
Map Book 8 Page 85

Form 3 S. Y. C. ROBERTS & SON, BIRMINGHAM

LOT	BLOCK	ASSESSED TO IN 19 67	1968	1969	1970	1971
	1					
1		Parrish, Jas E.	Parrish, James E.	Parrish, James E.	Parrish, James E.	Parrish, James E.
2		W. E. Owens Lumber Co.	W. E. Owens Lumber Co.	W. E. Owens Lumber Co.	Martin, Donald W + wife	Martin, Donald W + wife
3		Kitchens C. B.	Kitchens, C. B.	Kitchens, C. B.	Kitchens, C. B.	Kitchens, C. B.
4		W. E. Owens Lumber Co.	W. E. Owens Lumber Co.	W. E. Owens Lumber Co.	Martin, Donald W + wife	Martin, Donald W + wife
5		Martin, Wm O. + Imogene	Martin, Wm O. + Imogene	Martin, Wm O. + Imogene	Martin, Wm O. + Imogene	Martin, William D. + Imogene
	2					
1		Swann, Harry N.	Swann, Harry N.	Swann, Harry N.	Swann, Harry N.	Swann, Harry N.
		(pt) Bishop, William	(pt) Bishop, William	(pt) Bishop, William	(pt) Bishop, William	(pt) Bishop, William
		(pt) Amos, Walter Jr + Louise	(pt) Amos, Walter Jr + Louise	(pt) Amos, Walter Jr + Louise	(pt) Amos, Walter Jr + Louise	(pt) Amos, Walter Jr + Louise
3		Swann, Harry N.	Swann, Harry N.	Swann, Harry N.	Swann, Harry N.	Swann, Harry N.
		(pt) Bishop, William	(pt) Bishop, William	(pt) Bishop, William	(pt) Bishop, William	(pt) Bishop, William
5		Gaines, Frank	Gaines, Frank	Gaines, Frank	Gaines, Frank	Gaines, Frank
6		"	"	"	"	"
13		Mintz, Clarence E.	Mintz, Clarence E.	Jarvis, Wayne	Jarvis, Wayne	Payne, James Lamar
14		Freeman, Lester M.	Freeman, Lester M.	Freeman, Lester M.	Freeman, Lester M.	Freeman, Lester M.
15		Gray, William H.	Gray, William H.	Gray, William H.	Gray, William H.	Gray, William H.
16		"	"	"	"	"
17		Owens, J. Leon	Owens, J. Leon	Owens, J. Leon	Owens, J. Leon	Owens, J. Leon
18		Gray, William H.	Gray, William H.	Gray, William H.	Gray, William H.	Gray, William H.
		(510') M ^c Meekin, J. W. Jr.	(510') M ^c Meekin, J. W. Jr.	(510') M ^c Meekin, J. W. Jr.	(510') M ^c Meekin, J. W. Jr.	(510') M ^c Meekin, J. W. Jr.
19		(pt) Owens, J. L.	(pt) Owens, J. L.	(pt) Owens, J. L.	(pt) Owens, J. L.	(pt) Owens, J. L.
20		M ^c Meekin, J. W. Jr.	M ^c Meekin, J. W. Jr.	M ^c Meekin, J. W. Jr.	M ^c Meekin, J. W. Jr.	M ^c Meekin, J. W. Jr.

SURVEY *Sims 2nd add Glenca*

SECTION 29
 TOWNSHIP 12
 RANGE 7

MAP RECORDED IN
 Map Book 9 Page 85

Form 3 S. L. C. ROBERTS & SON BIRMINGHAM

LOT	BLOCK	ASSESSED TO IN 19 <u>67</u>	1968	1969	1970	1971
	3					
1		Norton, Willard & L.	Norton, Willard & L.	Norton, Willard & L.	Norton, Willard & L.	Norton, Willard & L.
2		"	"	"	"	"
3		Marker, J. D. "Est"	Marker, J. D. "Est"	Marker, J. D. "Est"	Marker, J. D. "Est"	Marker, J. D. "Est"
4		"	"	"	"	"
5		Hubbard, Luther J.	Hubbard, Luther J.	Hubbard, Luther J.	Hubbard, Luther J.	Hubbard, Luther J.
6		Marker, J. D. "Est"	Marker, J. D. "Est"	Marker, J. D. "Est"	Marker, J. D. "Est"	Marker, J. D. "Est"
7		Williams, George	Williams, George	Williams, George	Williams, George	Williams, George
8		Bethel, Glenn R.	Bethel, Glenn R.	Butler, Jerry	Butler, Jerry	Butler, Jerry
9		Louman, Louis F.	Louman, Louis F.	Nance, Ronald V.	Nance, Ronald V.	Nance, Ronald V.
10		"	"	"	"	"
11		Roberts, James L.	Roberts, James L.	Roberts, James L.	Dunston, B. G.	Dunston, B. G.
12		"	"	"	"	"
13		McClendon Joe W.	McClendon, Joe W.	McClendon, Joe W.	Dunston, B. G.	Dunston, B. G.
14		"	"	"	"	"
15		Roberts, Jimmy Don	Roberts, Jimmy Don	Roberts, Jimmy Don + wife	Dunston, B. G.	Dunston, B. G.
16		"	"	"	"	"
17		Huff, Kenneth L.	Dunston, B. G.	Smith, Fred Raymond & wife	Smith, Fred Raymond & wife	Smith, Fred Raymond & wife
18		Roberts, Jimmy Don	Roberts, Jimmy Don	Roberts, Jimmy Don + wife	Dunston, B. G.	Dunston, B. G.
19		Huff, Kenneth L.	Beggs, A. L. Sr.	Beggs, A. L. Sr.	Beggs, Margaret	Beggs, Margaret
20		Roberts, Jimmy Don	Roberts, Jimmy Don	Roberts, Jimmy Don + wife	Dunston, B. G.	Dunston, B. G.
	4					
1		Whaley, Ira J + Betty	Whaley, Ira J + Betty	Whaley, Ira J + Betty	Whaley, Ira J + Betty	Whaley, Ira J + Betty
2		Wier, A. E.	Wier, A. E.	Wier, A. E.	Wier, A. E.	Wier, A. E.
3		Owens, J. L.	Owens, J. L.	Owens, J. L.	Owens, J. L.	Owens, J. L.
4		Wier, A. E.	Wier, A. E.	Wier, A. E.	Wier, A. E.	Wier, A. E.

SURVEY *Sims 2nd Add to Glencoe*

SECTION 29
TOWNSHIP 12
RANGE 7

MAP RECORDED IN
Map Book 2 Page 85

Form 3 S. T. C. ROBERTS & SON, BIRMINGHAM

LOT	BLOCK	ASSESSED TO IN 1967	1968	1969	1970	1971
	6					
1		city of Glencoe	city of Glencoe	City of Glencoe	City of Glencoe	City of Glencoe
2		"	"	"	"	"
3		"	"	"	"	"
4		"	"	"	"	"
5		"	"	"	"	"
6		"	"	"	"	"
7		"	"	"	"	"
8		"	"	"	"	"
	7					
1		Haney, G.M.	Haney, G.M. "HRS"	Haney, G.M. "HRS"	Haney, G.M. "HRS"	Haney, G.M. "HRS"
2		"	"	"	"	"
	8					
1		Owens, J.L.	Owens, J.L.	Owens, J.L.	Owens, J.L.	Owens, J.L.
		(pt) Owens, J.L.	(pt) Owens, J.L.	(pt) Owens, J.L.	(pt) Owens, J.L.	(pt) Owens, J.L.
2		(SE 1/2) Owens, J.L.	(SE 1/2) Owens, J.L.	(SE 1/2) Owens, J.L.	(SE 1/2) Owens, J.L.	(SE 1/2) Owens, J.L.
3		Owens, J.L.	Owens, J.L.	Owens, J.L.	Owens, J.L.	Owens, J.L.
		(NW 1/2) Owens, J.L.	(NW 1/2) Owens, J.L.	(NW 1/2) Owens, J.L.	(NW 1/2) Owens, J.L.	(NW 1/2) Owens, J.L.
		(SE 1/2) Owens, J.L.	(SE 1/2) Owens, J.L.	(SE 1/2) Owens, J.L.	(SE 1/2) Owens, J.L.	(SE 1/2) Owens, J.L.
		Tract: Hallingworth, Albert L.	Hallingworth, Albert L.	Hallingworth, Albert L.	Hallingworth, Albert L.	Hallingworth, Albert L.

SW. NW. 4

SURVEY Sims 2nd add Re-arr
 Pt 13 B7 pt B4 lying N+E NE line Lts 3+4 Bk 4
 pt B8 N+E NE line Lts 3+4 Bk 8 - all Bk 5+9

SECTION 29
 TOWNSHIP 12
 RANGE 7

MAP RECORDED IN
 Map Book D Page 195

LOT	BLOCK	ASSESSED TO IN 19	1968	1969	1970	1971
	4					
5		67	Thompson, V.W.	Thompson, V.W.	Thompson, V.W.	Thompson, V.W.
6			"	"	"	"
7			Duke, J.E.	Duke, J.E.	Duke, J.E.	Duke, J.E.
8			Marken, J.E.	Marken, J.E.	Marken, J.E.	Marken, J.E.
9			Sims, F.R.	Sims, F.R.	Sims, F.R.	Sims, F.R.
10			Marken, J.E.	(pt) Usry, L.W. (pt) Marken, J.E.	(pt) Hill, James M. (pt) Marken, J.E.	(pt) Hill, James M. (pt) Marken, J.E.
11			Payne, Warren	Usry, L.W.	Hill, James M.	Hill, James M.
12			"	"	"	"
13			Hardman, C.N.	Halcombe, Charles R.	Halcombe, Charles R.	Halcombe, Charles R.
14			Payne, Warren	Preston, Wilburn A + Wf	Masara, Salvatore + Barbara	Masara, Salvatore + Barbara
15			Cowart, Betty Jane	Cowart, Betty Jane	Cowart, Betty Jane	Cowart, Betty Jane
16			Vick, R.J + Ludie	Vick, R.J + Ludie	Vick, R.J + Ludie	Vick, R.J + Ludie
17			Cowart, Betty Jane	Cowart, Betty Jane	Cowart, Betty Jane	Cowart, Betty Jane
	5					
1			Barker, A.C. Margret	Barker, A.C. + Margret	Barker, A.C. + Margret	Barker, A.C. + Margret
2			"	"	"	"
3			Cushen, Raymond	Cushen, Raymond	Cushen, Raymond	Cushen, Raymond + wif
4			"	"	"	"
5			"	"	"	"
6			"	"	"	"
7			"	"	"	"
3			Haney, H.M.	Haney, H.M.	Haney, G.M. "Hks"	Haney, G.M. "Hks"
4			"	"	"	"

SURVEY Dino's 2nd Add Reaves

SECTION 29
 TOWNSHIP 12
 RANGE 7

please MAP RECORDED IN
 Map Book 10 Page 195

FORM 3 S. 1 C. ROBERTS & SON, BIRMINGHAM

LOT	BLOCK	ASSESSED TO IN 19 <u>67</u>	1968	1969	1970	1971
	8					
5		Rollins, Grady + Ina	Rollins, Grady + Ina	Rollins, Grady + Ina	Rollins, Kenneth	Rollins, Kenneth
6		"	"	"	"	"
7		"	"	"	"	"
8		"	"	"	"	"
9		Lay, Wm H + Margorie	Lay, Wm H + Margorie	Lay, Wm H + Margorie	Lay, Wm H + Margorie	Lay, Wm H + Margorie
10		"	"	"	"	"
11		"	"	"	"	"
12		"	"	"	"	"
13		(N10') Owens, J. L. (S90') Lay, Wm H + Margorie	(N10') Owens, J. L. (S90') Lay, Wm H + Margorie	(N10') Owens, J. L. (S90') Lay, Wm H + Margorie	(N10') Owens, J. L. (S90') Lay, Wm H + Margorie	(N10') Owens, J. L. (S90') Lay, Wm H + Margorie
14		(N10') Owens, J. L. (S90') Lay, Wm H + Margorie	(N10') Owens, J. L. (S90') Lay, Wm H + Margorie	(N10') Owens, J. L. (S90') Lay, Wm H + Margorie	(N10') Owens, J. L. (S90') Lay, Wm H + Margorie	(N10') Owens, J. L. (S90') Lay, Wm H + Margorie
15		Owens, J. L.	Owens, J. L.	Owens, J. L.	Owens, J. L.	"
16		Owens, J. L.	Owens, J. L.	Owens, J. L.	Owens, J. L.	"
17		Hallmark, Merrin L + June	Hallmark, Jerry L.	Hallmark, Jerry L.	Hallmark, Jerry L. G.	Hallmark, Jerry L. G.
18		"	"	"	"	"
19		Hudson, Leo + Joyce	Hudson, George + Joyce	Hughes, Paul + Jesse W	Hughes, Paul + Jesse W.	Hughes, Paul + Jesse W.
20		"	"	"	"	"
21		"	"	"	"	"
1		Cushman, Raymond	Cushman, Raymond	Cushman, Raymond	Cushman, Raymond	Cushman, Raymond + Wf.
2		"	"	"	"	"
3		"	"	"	"	"
4		"	"	"	"	"
5		"	"	"	"	"
6		"	"	"	"	"

SURVEY E.W. Sims Property

SW SE 4
SW NE 4

SECTION 8
TOWNSHIP 12
RANGE 7

MAP RECORDED IN
Map Book 7 Page 49

Form 3 S. T. C. ROBERTS & SON, BIRMINGHAM

LOT	BLOCK	ASSESSED TO IN 19	1968	1969	1970	1971
		(pt) Nix, Daniel + Billie A (pt) Bottoms, Ralph L.	(pt) Nix, Daniel + Billie (pt) Bottoms, Ralph L.	(pt) Nix, Daniel + Billie (pt) Bottoms, Ralph L.	(pt) Nix, Daniel + Billie (pt) Bottoms, Ralph L. & wife	(pt) Nix, Daniel + Billie (pt) Bottoms, Ralph L. + wife
		B Moore, Henry J. + Willie	Moore, Henry J. + Willie	Moore, Henry J. + Willie	Moore, Henry J. + Willie	Moore, Henry J. + Willie
		C Sims, James Earl	Sims, James Earl	Sims, James Earl	Sims, James Earl	Sims, James Earl
		D Sims, James Earl	Sims, James Earl	Sims, James Earl	Sims, James Earl	Sims, James Earl
		(pt) Thompson, W. L. E (pt) Thompson, W. L.	(all) Thompson, W. L. (pt) Thompson, W. L.	(all) Thompson, W. L. (pt) Thompson, W. L.	(all) Thompson, W. L. (pt) Thompson, W. L.	(all) Thompson, W. L. (pt) Thompson, W. L.
		F (pt) Sims, E. W.	(pt) Sims, E. W.	(pt) Sims, E. W.	(pt) Sims, E. W.	(pt) Sims, E. W.
		(pt) Ala Power Co G Cassidy, V. C.	(pt) Ala Power Co Cassidy, V. C.	(pt) Ala Power Co Cassidy, V. C.	(pt) A.P.C. Cassidy, V. C.	Cassidy, V. C. (pt AP Co)

SURVEY *Sims, South Gadsden add*

SW SW 1/4

SECTION 8
TOWNSHIP 12
RANGE 6

MAP RECORDED IN
Map Book F Page 107

Form 3 S. T. C. ROBERTS & SON, BIRMINGHAM

LOT	BLOCK	ASSESSED TO IN 19 ⁶⁷	1968	1969	1970	1971
	1					
1		<i>Sims, W. F.</i>	<i>Sims, W. F.</i>	<i>Templeton, Ray</i>	<i>Templeton, Ray</i>	<i>Templeton, Ray</i>
2		"	"	<i>Turner, Amos D.</i>	<i>Turner, Amos D.</i>	<i>Turner, Amos D.</i>
3		<i>Jordan, William H.</i>	<i>Jordan, William H.</i>	<i>Jordan, William H.</i>	<i>Jordan, William H.</i>	<i>Jordan, William H.</i>
	2					
1		<i>Patterson, Milford "Est"</i>	<i>Patterson, Milford "Est"</i>	<i>Patterson, Milford "Est"</i>	<i>Patterson, Milford "Est"</i>	<i>Patterson, Milford "Est"</i>
2		<i>Sims, W. F.</i>	<i>Sims, W. F.</i>	<i>Sims, W. F.</i>	<i>Sims, W. F.</i>	<i>Sims, W. F.</i>
3		<i>Sims, W. F.</i>	<i>Sims, W. F.</i>	<i>Sims, W. F.</i>	<i>Sims, W. F.</i>	<i>Sims, W. F.</i>
	3					
4		<i>Hicks, J. J.</i>	<i>Hicks, J. J.</i>	<i>Hicks, J. J.</i>	<i>Hicks, J. J.</i>	<i>Hicks, J. J.</i>

SURVEY *Sims South Ladsden Re-arc*

SECTION 8
TOWNSHIP 19
RANGE 6

MAP RECORDED IN
Map Book 9 Page 175

Form 3 S. T. C. ROBERTS & SON, BIRMINGHAM
ASSESSED TO IN 19 67

LOT	BLOCK	1968	1969	1970	1971
	2				
4		<i>Sims, W. F.</i>	<i>Sims, W. F.</i>	<i>Tallent, Melvin Edward</i>	<i>Tallent, Melvin Edward</i>
5	"		<i>Washburn, Albert P.</i>	<i>Washburn, Albert P.</i>	<i>Washburn, Albert P.</i>
6	"		<i>Leftwich, Jimmy Lynn + M.</i>	<i>Leftwich, Jimmy L. + Margaret</i>	<i>Leftwich, Jimmy L. + Margaret</i>
7	"		<i>Bankson, Earl Wayne</i>	<i>Bankson, Earl Wayne + Wj.</i>	<i>Wagnon, Warren L.</i>
8	"		<i>Wagnon, Barry L.</i>	<i>Wagnon, Barry L.</i>	<i>Wagnon, Barry L.</i>
9		<i>Emery, W. C.</i>	<i>Emery, W. C.</i>	<i>Emery, W. C.</i>	<i>Emery, W. C.</i>
10		<i>Emery, W. C.</i>	<i>Emery, W. C.</i>	<i>Emery, W. C.</i>	<i>Emery, W. C.</i>
	3				
1		<i>Sims, W. F.</i>	<i>Hamilton, Taylor</i>	<i>Hamilton, Taylor</i>	<i>Hamilton, Taylor</i>
2		<i>McGee, Rex H.</i>	<i>McGee, Rex H.</i>	<i>McGee, Rex H.</i>	<i>McGee, Rex H.</i>
3		<i>Spurlock, Billy W.</i>	<i>Spurlock, Billy W.</i>	<i>Spurlock, Billy W.</i>	<i>Spurlock, Billy W.</i>
4		<i>Sims, W. F.</i>	<i>Sims, W. F.</i>	<i>Sims, W. F.</i>	<i>Sims, W. F.</i>

SURVEY *W. J. Sims Estates pt SW-NE⁴ Sec 11*
W³⁴ Sec 1 - SE⁴ Sec 2 - N^{1/2} NW Sec 12 - N^{1/2} NE⁴ Sec 7

SECTION *1-2-11-12*
 TOWNSHIP *11*
 RANGE *7*

MAP RECORDED IN
 Map Book *C* Page *249*

FORM 3 S. T. C. ROBERTS & SON, BIRMINGHAM

LOT	BLOCK	ASSESSED TO IN 1967	1968	1969	1970	1971
1	94ac					
2	94ac	<i>(pt) Ala Power Co Wood-Norris</i>	<i>pt Ala Power Co Wood, Norris</i>	<i>(pt) Ala Power Co (88% pt) Wood, Norris</i>	<i>(pt) Ala Power Co (88% pt) Wood, Norris</i>	<i>(pt) AP Co (88% pt) Wood, Norris</i>
3	94ac					
4	94ac	<i>(pt) A.P.C.</i>	<i>pt Ala Power Co</i>	<i>(pt) Ala Power Co</i>	<i>(pt) Ala Power Co</i>	<i>(pt) AP Co</i>
5	94ac		<i>pt Ala Power Co</i>	<i>(pt) Ala Power Co</i>	<i>(pt) Ala Power Co</i>	<i>(pt) AP Co</i>
6	94ac		<i>pt Ala Power Co</i>	<i>(pt) Ala Power</i>	<i>(pt) Ala Power Co</i>	<i>(pt) AP Co</i>
7	94ac	<i>(pt) Ala Power Co Huff, Brady</i>	<i>pt Ala Power Co Huff, Brady</i>	<i>(pt) Ala Power Co Huff, Brady</i>	<i>(pt) Ala Power Co Huff, Brady</i>	<i>(pt) AP Co Huff, Brady</i>

SURVEY *Singleton Survey of Christopher*

SECTION _____

TOWNSHIP _____

RANGE _____

MAP RECORDED IN

 Map Book *A* Page *70*

Form 3 S. T. C. ROBERTS & SON BIRMINGHAM

LOT	BLOCK	ASSESSED TO IN 19 ⁶⁷	1968	1969	1970	1971
	1					
		(N15') M ^c Kinney, Ossie "Mrs" (pt) Lewis, Della M.	(N15') M ^c Cloud, Oscar (pr) Lewis, Della M.	(N15') M ^c Cloud, Oscar (pt) Lewis, Della M.	(N15') M ^c Cloud, Oscar (pt) Lewis, Della M.	(N15') M ^c Cloud, Oscar (pt) Lewis, Della M.
		(S35') M ^c Kinney, Ossie "Mrs" (N1/2) Peavy, William	(S35') M ^c Cloud, Oscar (N1/2) Peavy, William	(S35') M ^c Cloud, Oscar (N1/2) Peavy, William	(S35') M ^c Cloud, Oscar (N1/2) Peavy, Williamson	(S35') M ^c Cloud, Oscar (N1/2) Peavy, Williamson
		(S10') " (pt) Green, Maddie	(S10') " (pr) Green, Maddie	(S10') " (pt) Green, Maddie	(S10') " (pt) Green, Maddie	(S10') " (pt) Green, Maddie
		Logan, A. L. (N35') Broomfield, Andrew Jr.	Logan, A. L. (N35') Broomfield, Andrew Jr.	Logan, A. L. (N35') Broomfield, Andrew Jr.	Logan, A. L. (N35') Broomfield, A. Jr.	Logan, A. L. (N35') Broomfield, A. Jr.
		5 Horton, Edgar Lee (pt) Williams, Ceola	Horton, Edgar Lee (pr) Williams, Ceola	Horton, Edgar Lee (pt) Williams, Ceola	Horton, Edgar Lee (pt) Williams, Ceola	Horton, Edgar Lee (pt) Williams, Ceola
		(S25') Broomfield, Andrew (S25') Broomfield, Andrew Jr. Shepard, C. R. "Est"	(S25') Broomfield, Andrew Jr. (S25') Broomfield, Andrew Jr. Shepard, C. R. "Est"	(S25') Broomfield, Andrew Jr. (S25') Broomfield, Andrew Jr. Shepard, C. R. "Est"	(S25') Broomfield, A. Jr. (S25') Broomfield, A. Jr. Shepard, C. R. "Est"	(S25') Broomfield, A. Jr. (S25') Broomfield, A. Jr. Shepard, C. R. "Est"
		6 La Court, Ethel	La Court, Ethel	La Court, Ethel	La Court, Ethel	La Court, Ethel
		7 Patterson, Alice + M. Jr.	Patterson, Alice + M. Jr.	Patterson, Alice + Malcolm Jr.	Patterson, Alice + Malcolm Jr.	Patterson, Alice + Malcolm Jr.
		7 1/2 City	City	1/2 City	1/2 City	1/2 City
		8 "	"	"	"	City
		9 "	"	"	"	"
		10 "	"	"	"	"
		11 "	"	"	"	"
	2					
		1 City (pt) Prater, W. B. "etal"	City (pr) Prater, W. B. "etal"	City (pt) Prater, W. B. "etal"	City (pt) Prater, W. B. "etal"	City (pt) Prater, W. B. "etal"
		2 (pt) Hicks, Willie + Ethel	(pr) Hicks, Willie + Ethel	(pt) Hicks, Willie + Ethel	(pt) Hicks, Willie + Ethel	(pt) Hicks, Willie + Ethel
		3 City	City	City	City	City
		4 (NE100') Rogers, Sadie	(NE100') Rogers, Sadie	(NE100') Rogers, Sadie	(NE100') Rogers, Sadie	(NE100') Rogers, Sadie
		5 City	City	City	City	City
		6 "	"	"	City	City
		7 Forman, C. B.	Forman, C. B.	Forman, C. B.	City	City
		8 City	City	City	City	City

SURVEY *Singleton Survey of Christopher Stewart add attalla*

SECTION _____

MAP RECORDED IN _____

TOWNSHIP _____

RANGE _____

Map Book _____ Page _____

Form 3-5-7-C ROBERTS & SON, BIRMINGHAM

LOT	BLOCK	ASSESSED TO IN 19____	1968	1969	1970	1971
	3					
1		<i>Corbin, Lizzie Bell</i>	<i>Corbin, Lizzie Bell</i>	<i>Corbin, Lizzie Bell</i>	<i>Corbin, Lizzie Bell</i>	<i>Corbin, Lizzie Bell</i>
2		"	"	"	"	"
		<i>(SW 25') Corbin, Lizzie Bell (SW 25')</i>	<i>Corbin, Lizzie Bell (SW 25')</i>	<i>Corbin, Lizzie Bell (SW 25')</i>	<i>Corbin, Lizzie Bell (SW 25')</i>	<i>Corbin, Lizzie Bell (SW 25')</i>
3		<i>(NE 50') Tate, Mattie + M. D.</i>	<i>(NE 50') Tate, Mattie + M. D.</i>	<i>(NE 50') Tate, Mattie + M. D.</i>	<i>(NE 50') Tate, Mattie + M. D.</i>	<i>(NE 50') Tate, Mattie + M. D.</i>

SURVEY *Frank Sitz add*

NE SW
SE SE

SECTION 22
TOWNSHIP 11
RANGE 6

MAP RECORDED IN
Map Book C Page 146-147

FORM 3 S. T. C. ROBERTS & SON, MINNAPOLIS

LOT	BLOCK	ASSESSED TO IN 1967	1968	1969	1970	1971
	1					
1		Huffman, C.E.	Gladden, J.H. + Annie B.	Gladden, J.H. + Annie B.	Gladden, J.H. + Annie B.	Gladden, J.H. + Annie B.
		(pt) Huffman, C.E.	(pt) Gladden, J.H. + Annie B.	(pt) Gladden, J.H. + Annie B.	(pt) Gladden, J.H. + Annie B.	(pt) Gladden, J.H. + Annie B.
2		(pt) Sitz, Mamie	(pt) Sitz, Mamie	(pt) Sitz, Mamie	(pt) Sitz, Mamie	(pt) Sitz, Mamie
	2					
1		Huffman, C.E.	Gladden, J.H. + Annie B.	Gladden, J.H. + Annie B.	Gladden, J.H. + Annie B.	Gladden, J.H. + Annie B.
2		"	"	"	"	"
3		Waters, Paul L.	Waters, Paul L.	Waters, Paul L.	Waters, Paul L.	Waters, Paul L.
4		Robinson, Herman	Robinson, Herman V.	Robinson, Herman V.	Robinson, Herman V.	Robinson, Herman V.
5		Bailey, B.N.	Bailey, B.N.	Bailey, B.N.	Bailey, B.N.	Bailey, B.N.
6		"	"	"	"	"
7		Brammer, Lila	Brammer, Lila S.	Brammer, Lila S + Bobby	Brammer, Lila S + B.	Brammer, Lila S + B.
8		"	"	"	"	"
9		Alexander, Marwin	Alexander, Marwin F.	Alexander, Marwin F.	Alexander, Marwin F.	Alexander, Marwin F.
		(pt) " "	(pt) " "	(pt) " "	(pt) " "	(pt) " "
		(pt) Sitz, Mamie	(pt) Sitz, Mamie	(pt) Sitz, Mamie	(pt) Sitz, Mamie	(pt) Sitz, Mamie
10		(pt) Pike, Ronald R.	(pt) Pike, Ronald R.	(pt) Pike, Ronald R.	(pt) Bartlett, Leonard	(pt) Bartlett, Leonard
11		South, W.G.	South, W.G.	South, W.G.	South, W.G.	South, W.G.
12		South, W.G.	South, W.G.	South, W.G.	South, W.G.	South, W.G.
		(pt) Heald, Frank + H.	(pt) Heald, Frank + Gladys	(pt) King, Billie Jo	(pt) King, Billie Jo	(pt) King, Billie Jo
13		(pt) Bartlett, Leonard	(pt) Bartlett, Leonard	(pt) Bartlett, Leonard	(pt) Bartlett, Leonard	(pt) Bartlett, Leonard
		(pt) " "	(pt) " "	(pt) " "	(pt) " "	(pt) " "
14		(pt) Heald, Frank + Gladys	(pt) Heald, Frank + Gladys	(pt) King, Billie Jo	(pt) King, Billy Jo	(pt) King, Billy Jo
15		Sitz, Mamie	Sitz, Mamie	Sitz, Mamie	Sitz, Mamie	Sitz, Mamie
16		"	"	"	"	"
17		Bailey, B.N.	Bailey, B.N.	Bailey, B.N.	Bailey, B.N.	Bailey, B.N.
18		Sitz, Mamie	Sitz, Mamie	Sitz, Mamie	Sitz, Mamie	Sitz, Mamie
19		Robinson, Herman	Robinson, Herman V.	Robinson, Herman V.	Robinson, Herman V.	Robinson, Herman V.
20		Waters, Paul L.	Waters, Paul L.	Waters, Paul L.	Waters, Paul L.	Waters, Paul L.
21		Huffman, C.E.	Gladden, J.H. + Annie	Gladden, J.H. + Annie	Gladden, J.H. + Annie	Gladden, J.H. + Annie
22		"	"	"	"	"
23		"	"	"	"	"

SURVEY

Frank Sitz add

SECTION _____

MAP RECORDED IN _____

TOWNSHIP _____

RANGE _____

Map Book _____ Page _____

Form 3. S. T. C. ROBERTS & SON, BIRMINGHAM

LOT	BLOCK	ASSESSED TO IN 1967	1968	1969	1970	1971
	3					
1		Sitz, Mamie	Sitz, Mamie	Sitz, Mamie	Sitz, Mamie	Sitz, Mamie
2		Howe, Gaynell	Howe, Gaynell	Howe, Gaynell	Howe, Gaynell	Howe, Gaynell
3		Patrick, Jas + Bonnie	Patrick, James + Bonnie	Patrick, James + Bonnie	Patrick, James + Bonnie	Patrick, James + Bonnie
4		Mayo, Robert J.	Mayo, Robert J.	Mayo, Robert J.	Mayo, Robert J.	Mayo, Robert J.
5		Thompson, Charles J.	Thompson, Charles J.	Thompson, Charles J.	Thompson, Charles J.	Thompson, Charles J.
6		McCord, Ray D.	McCord, Ray D.	McCord, Ray D.	McCord, Ray D.	McCord, Ray D.
7		Miller, Kathleen	Miller, Kathleen	Miller, Kathleen	Miller, Kathleen	Miller, Kathleen
8		Wall, Billy F.	Wall, Billy F.	Bryan, James E.	Bryan, James E.	Bryan, James E.
9		"	"	"	"	"
10		Bates, Thomas	Bates, Thomas	Bates, Thomas	Bates, Thomas	Bates, Thomas
11		Sitz, Frank K. Jr.	Sitz, Frank K. Jr.	Sitz, Frank K. Jr.	Bryan, James E.	Bryan, James E.
12		"	"	"	"	"
13		McCord, Ray D.	McCord, Ray D.	McCord, Ray D.	Bryan, James E.	"
14		"	"	"	"	"
15		Sitz, Mamie	Sitz, Mamie	Sitz, Mamie	Sitz, Mamie	Sitz, Mamie
16		"	"	"	"	"
17		"	"	"	"	"
18		"	"	"	"	"
19		"	"	"	"	"
20		"	"	"	"	"
21		"	"	"	"	"
22		McCord, Ray D.	McCord, Ray D.	McCord, Ray D.	Bryan, James E.	Bryan, James E.
23		"	"	"	"	"
24		Sitz, Frank K. Jr.	Sitz, Frank K. Jr.	Sitz, Frank K. Jr.	Bryan, James E.	"
25		"	"	"	"	"
26		Graham, C. L.	Graham, C. L.	Graham, C. L.	Turner, M. M.	Turner, M. M.
27		Turner, M. M.	Turner, M. M.	Turner, M. M.	Turner, M. M.	"
28		Sitz, Mamie	Sitz, Mamie	Turner, M. M.	"	"
29		"	"	Turner, M. M.	"	"
30		Lyon, J. R.	Lyon, J. R.	Lyon, J. R.	Lyon, J. R.	Lyon, J. R.
31		(NE 1/2) Lyon, J. R.	(NE 1/2) Lyon, J. R.	(NE 1/2) Lyon, J. R.	(NE 1/2) Lyon, J. R.	(NE 1/2) Lyon, J. R.
31		(SW 1/2) Dill, H. M. + Hilda	(SW 1/2) Dill, H. M. + Hilda	(SW 1/2) Dill, H. M. + Hilda	(SW 1/2) Dill, H. M. + Hilda	(SW 1/2) Dill, H. M. + Hilda
32		Dill, H. M. + Hilda	Dill, H. M. + Hilda	Dill, H. M. + Hilda	Dill, H. M. + Hilda	Dill, H. M. + Hilda
33		Allman, Bill J.	Allman, Bill J.	Allman, Bill J.	Allman, Bill J.	Allman, Bill J.

SURVEY Henry Sitz Subdv.

SW¹/₄ SE NW¹/₄

SECTION 1
TOWNSHIP 11
RANGE 6

MAP RECORDED IN
Map Book 9 Page 89

FORM 3 S. T. C. ROBERTS & SON, BIRMINGHAM

LOT	BLOCK	ASSESSED TO IN 19 <u>67</u>	1968	1969	1970	1971
	1					
1		Sitz, H. S. Jr.	Sitz, H. S. Jr.	Sitz, H. S. Jr.	Sitz, H. S. Jr.	Sitz, H. S. Jr.
2		Sitz, Marvin	Sitz, Marvin	Sitz, Marvin	Sitz, Marvin	Sitz, Marvin
3		"	"	"	"	"
4		Sitz, Anthony	Sitz, Anthony	Sitz, Anthony	Sitz, Anthony	Sitz, Anthony
5		"	"	"	"	"
6		Sitz, Geraldine	Sitz, Geraldine	Sitz, Geraldine	Sitz, Geraldine	Sitz, Geraldine
7		Sitz, Freddie	Sitz, Freddie	Sitz, Freddie	Sitz, Freddie	Sitz, Freddie
	8					
1		Vinyard, Jimmy & Alice	Vinyard, Jimmy & Alice	Vinyard, Jimmy & Alice	Vinyard, Jimmy & Alice	Vinyard, Jimmy & Alice
2		"	"	"	"	"
3		Heflin, Hoyt	Heflin, Hoyt	Heflin, Hoyt	Heflin, Hoyt	Heflin, Hoyt
4		"	"	"	"	"
5		Brammer, Lila S+B	Brammer, Lila S+B	Brammer, Lila S+B	Brammer, Lila S+B	Brammer, Lila S+B
6		"	"	"	"	"
7		Powell, Wm C. + Kathryn	Powell, Wm C. + Kathryn	Powell, Wm C. + Kathryn	Powell, Wm C. + Kathryn	Powell, Wm C. + Kathryn
8		"	"	"	"	"
9		Heckman, Ruth E.	Heckman, Ruth E.	Heckman, Ruth E.	Heckman, Ruth E.	Heckman, Ruth E.
10		"	"	"	"	"

SURVEY

J. H. (Boy) Sitz

NE-NW⁴ Sec 29
SE-W⁴ Sec 20

SECTION 20-24
TOWNSHIP 11
RANGE 6

MAP RECORDED IN

Map Book C Page 29

Form 3 S. T. C. ROBERTS & SON BIRMINGHAM

LOT	BLOCK	ASSESSED TO IN 1967	1968	1969	1970	1971
	1					
1		Guest, Seaborn	Guest, Seaborn	Guest, Seaborn	Guest, Seaborn	Guest, Seaborn
2		"	"	"	"	"
		(NW25) "	(NW25) "	(NW25) "	(NW25) "	(NW25) "
3		(pt) Bush, Dr. J. D.	(pt) Bush, Dr. J. D.	(pt) Bush, Dr. J. D.	(pt) Bush, Dr. J. D.	(pt) Bush, Dr. J. D.
4		Bush, Dr. J. D.	Bush, Dr. J. D.	Bush, Dr. J. D.	Bush, Dr. J. D.	Bush, Dr. J. D.
5		"	"	"	Bush, Dr. J. D.	Bush, Dr. J. D.
6		Whitt, James A.	Whitt, James A.	Whitt, James A.	Whitt, James A.	Whitt, James A.
7		"	"	"	"	"
8		Gramling, David	Gramling, David	Gramling, David	Gramling, David	Gramling, David
		(50) "	(50) "	(50) "	(50) "	(50) "
9		(25) Hall, Vergil L.	(25) Hall, Vergil L.	(25) Hall, Vergil L.	(25) Hall, Vergil L.	(25) Hall, Vergil L.
10		Hall, Vergil	Hall, Vergil L.	Hall, Vergil L.	Hall, Vergil L.	Hall, Vergil L.
11		"	"	"	Hall, Vergil L.	Hall, Vergil L.
12		Radonovich, Mary + P.	Hjatt, Bert F.	Hjatt, Bert F.	Hjatt, Bert F.	Harris, William G.
	A	Masteras, Minnie	Masteras, Minnie	Masteras, Minnie	Masteras, Minnie	Masteras, Minnie
	B	Savage, Mrs. H. J.	Savage, Mrs. H. J.	Shute, Miss Doris	Shute, Miss Doris	Robinson, Hoyt G.
	C	Robinson, Hoyt G.	Robinson, Hoyt G.	Robinson, Hoyt G.	Robinson, Hoyt G.	Robinson, Hoyt G.
		(35) Robinson, Hoyt G.	(35) Robinson, Hoyt G.	(35) Robinson, Hoyt G.	(35) Robinson, Hoyt G.	(35) Robinson, Hoyt G.
	D	(40) Ritchey, Herbert	(40) Ritchey, Herbert	(40) Ritchey, Herbert	(40) Kelley, James W.	(40) Kelley, James W.
	E	Ritchey, Herbert	Ritchey, Herbert	Ritchey, Herbert	Kelley, James W.	Kelley, James W.
		(pt) Bush, Dr. J. D.	(pt) Bush, Dr. J. D.	(pt) Bush, Dr. J. D.	(pt) Bush, Dr. J. D.	(pt) Bush, Dr. J. D.
13		(pt) Fields, John M.	(pt) Fields, John M.	(pt) Fields, John M.	(pt) Fields, John M.	(pt) Fields, John M.
	2					
1		Huguley, Mabel	Huguley, Mabel	Huguley, Mabel	Huguley, Mabel	Huguley, Mabel
2		"	"	"	"	"
3		Pruitt, Douglas	Pruitt, Douglas	Pruitt, Douglas M.	Yocum, Mabel Jr.	Yocum, Mabel Jr.

SURVEY J. H. (Boy) Sutz

SECTION 20-29
TOWNSHIP 11
RANGE 6

MAP RECORDED IN
Map Book C Page 39

LOT	BLOCK	ASSESSED TO IN 1967	1968	1969	1970	1971
	2					
4		Finch, Frances & Taylor (N60')	Finch, Frances & Eliz. Taylor (N60')	Finch, Frances & Elizabeth Taylor (N60')	Finch, Frances & Elizabeth Taylor (N60')	Finch, Frances & Elizabeth Taylor (N60')
5		(S15') Austin, Sarah & Wm	(S15') Austin, Sarah & Wm	(S15') Austin, Sarah & Wm	(S15') Austin, Sarah & Wm	(S15') Austin, Sarah & Wm
6		(all)	(all)	(all)	(all)	(all)
7		Rhinesmith, Leslie	Rhinesmith, Leslie A.	Rhinesmith, Leslie A.	Rhinesmith, Leslie A.	Rhinesmith, Leslie A.
8		"	"	"	"	"
9		Boone, Henry & A	Boone, Henry & A	Boone, Henry & A.	Boone, Henry & A.	Boone, Henry & A.
13		Roden, Hoyt	Roden, Hoyt	Roden, Hoyt	Roden, Hoyt	Roden, Hoyt
14		"	"	"	"	"
15		McWhorter, J.M. & Lurlene	McWhorter, J.M. & Lurlene	McWhorter, J.M. & Lurlene	McWhorter, J.M. & Lurlene	McWhorter, J.M. & Lurlene
16		"	"	"	"	"
17		Patterson, Charles	Patterson, Charles	Patterson, Charles	Patterson, Charles	Patterson, Charles
18		Seale, Joseph E. & B.	Seale, Joseph E. & B.	Seale, Joseph E. & B.	Seale, Joseph E. & B.	Seale, Joseph E. & B.
19		Grant, Pierce & Grace	Grant, Pierce & Grace	Grant, Pierce & Grace	Grant, Pierce & Grace	Grant, Pierce & Grace
20		Graham, B.O.	Graham, B.O.	Graham, B.O.	Graham, B.O.	Graham, B.O.
21		Bearden, C.E.	Bearden, C.E.	(pt) Bearden, Mrs. A. B. (pt) Bearden, C. E.	(pt) Bearden, Mrs. A. B. (pt) Bearden, C. E.	(pt) Bearden, Mrs. A. B. (pt) Bearden, C. E.
22		Bearden, C.E.	Bearden, C.E.	(pt) Bearden, Mrs. A. B. (pt) Bearden, C. E.	(pt) Bearden, Mrs. A. B. (pt) Bearden, C. E.	(pt) Bearden, Mrs. A. B. (pt) Bearden, C. E.
	3					
1		Harris, R.L. & Veda	Harris, R.L. & Veda	Harris, R.L. & Veda	Harris, R.L. & Veda	Harris, R.L. & Veda
2		"	"	"	"	"
3		Machen, Ralph & Rae	Machen, Ralph & Rae	Machen, Ralph & Rae	Machen, Ralph & Rae	Machen, Ralph & Rae
4		"	"	"	"	"
5		Duty, Clifton D.	Duty, Clifton D.	Duty, Clifton D.	Duty, Clifton D.	Beck, Raymond E.
6		(S 1/2) Roberts, Wm. & W. (NW 1/2)	(S 1/2) Duty, Clifton D. (NW 1/2) Roberts, William W.	(S 1/2) Duty, Clifton D. (NW 1/2) Roberts, William W.	(S 1/2) Duty, Clifton D. (NW 1/2) Roberts, William W.	Beck, Raymond E. (NW 1/2) Roberts, William W.

SURVEY *J. H. (Bay) Sitz*

SECTION 20-29
 TOWNSHIP 11
 RANGE 6

MAP RECORDED IN
 Map Book C Page 39

Form 3 S. 1. C. ROBERTS & SON BIRMINGHAM

LOT	BLOCK	ASSESSED TO IN 19 <u>67</u>	1968	1969	1970	1971
	3					
7		Roberts, Wm W.	Roberts, William W.	Roberts, William W.	Roberts, William W.	Roberts, William W.
8		Culherson, Rosa Lee (pt) Brascher, Thelma	Culherson, Rosa Lee (pt) Brascher, Thelma	Culherson, Rosa Lee (pt) Brascher, Thelma	Culherson, Rosa Lee (pt) Brascher, Thelma	Culherson, Rosa Lee (pt) Brascher, Thelma
9		(pt) Allman, Bill Jr.	(pt) Allman, Bill Jr.	(pt) Allman, Bill Jr.	(pt) Allman, Bill Jr.	(pt) Allman, Bill Jr.
10		Culherson, Rosa Lee	Culherson, Rosa Lee	Culherson, Rosa Lee	Culherson, Rosa Lee	Culherson, Rosa Lee
11		Ellison, Grover L + M	Ellison, Grover L + Martha	Ellison, Grover L + Martha	Ellison, Grover L + M.	Ellison, Grover L + Martha
12		Barron, Ralph + June (pt) Dutz, Clifton D.	Barron, Ralph + June (pt) Dutz, Clifton D.	Barron, Ralph E + June (pt) Dutz, Clifton D.	Barron, Ralph E + June (pt) Dutz, Clifton D.	Barron, Ralph E + June Buck, Raymond E.
13		(pt) Conway, Kathryn L.	(pt) Conway, Kathryn L.	(pt) Conway, Kathryn L.	(pt) Conway, Kathryn L.	(pt) Conway, Kathryn L.
14		(W140') Conway, Ralph F. (E60') Macher, Ralph + Rae (E60') "	(E140') Conway, Ralph F. (E60') Macher, Ralph + Rae (E60') "	(W140') Conway, Ralph F. (E60') Macher, Ralph + Rae (E60') "	(W140') Conway, Ralph F. (E60') Macher, Ralph + Rae (E60') "	(W140') Conway, Ralph F. (E60') Macher, Ralph + Rae (E60') "
15		(W140') Conway, Ralph F. (SW150') Hatfield, E.W.	(E140') Conway, Ralph F. (SW150') Hatfield, E.W.	(W140') Conway, Ralph F. (SW150') Hatfield, E.W.	(W140') Conway, Ralph F. (SW150') Hatfield, E.W.	(W140') Conway, Ralph F. (SW150') Hatfield, E.W.
16		Harris, R. L. + Veda (pt) Harris, R. L. + Veda	Harris, R. L. + Veda (pt) Harris, R. L. + Veda	Harris, R. L. + Veda (pt) Harris, R. L. + Veda	Harris, R. L. + Veda (pt) Harris, R. L. + Veda	Harris, R. L. + Veda (pt) Harris, R. L. + Veda
17		(SW150') Hatfield E.W.	(SW150') Hatfield, E.W.	(SW150') Hatfield, E.W.	(SW150') Hatfield, E.W.	(SW150') Hatfield, E.W.
1		^a Snow, Alfred F.	Snow, Alfred F.	Snow, Alfred F.	Snow, Alfred F.	Snow, Alfred F.
2		Brown, Larry	Brown, Larry	Brown, Larry	Brown, Larry	Brown, Larry
3		Bearden, C. E.	Bearden, C. E.	Bearden, C. E.	Bearden, C. E.	Bearden, C. E.
4		"	"	"	"	"
5		"	"	"	"	"
6		Daugette, Clarence J.	Daugette, Clarence J.	Daugette, Clarence J.	Daugette, Clarence W. J.	Daugette, Clarence W. J.
7		"	"	"	"	"
8		"	"	"	"	"
9		Phillips, John P. Jr. + Dorothy (S71) Phillips, John P. Jr. + Dorothy	Phillips, John P. Jr. + Dorothy (S71) Phillips, John P. Jr. + Dorothy	Phillips, John P. Jr. + Dorothy (S71) Phillips, John P. Jr. + Dorothy	Phillips, John P. Jr. + Dorothy (S71) Phillips, John P. Jr. + Dorothy	Phillips, John P. Jr. + Dorothy (S71) Phillips, John P. Jr. + Dorothy
10		(NW93') Stansell, Robert D. + Billy (NW93')	(NW93') Stansell, Robert + Billy (NW93')	(NW93') Stansell, Robert D. + Billy (NW93')	(NW93') Stansell, Robert D. + Billy (NW93')	(NW93') Stansell, Robert D. + Billy (NW93')
11		Manderson, Landis B.	Manderson, Landis B.	Manderson, Landis B.	Manderson, Landis B.	Manderson, Landis B.
12		Watford, Charles E.	Watford, Charles E.	Watford, Charles E.	Watford, Charles E.	Watford, Charles E.
13		Hans, Murray	Hans, Murray	Hans, Murray	Hans, Murray	Hans, Murray

SURVEY

J. H. (Boy) Sitz

SECTION 20-29

TOWNSHIP 11

RANGE 6

MAP RECORDED IN

Map Book C Page 39

Form 3 S. T. C. ROBERTS & SON, BIRMINGHAM

LOT	BLOCK	ASSESSED TO IN 1967	1968	1969	1970	1971
	5					
1		(NE 100') Robinson, W. L. (NE 100') Robinson, W. L. & Maura (SW 100') Agan, P. M. (SW 100') Agan, P. M.	(NE 100') Robinson, W. L. & Maura (SW 100') Agan, P. M. (SW 100') Agan, P. M.	(NE 100') Robinson, W. L. & Maura (SW 100') Agan, P. M. (SW 100') Agan, P. M.	(NE 100') Robinson, W. L. & Maura (SW 100') Agan, P. M. (SW 100') Agan, P. M.	(NE 100') Robinson, W. L. & Maura (SW 100') Agan, P. M. (SW 100') Agan, P. M.
2		(NE 100') Robinson, W. L. & Maura (pt) Robinson, W. L. & Maura (SE 25') Gray, Preston J. (pt) Agan, P. M.	(NE 100') Robinson, W. L. & Maura (pt) Robinson, W. L. & Maura (SE 25') Gray, Preston J. (pt) Agan, P. M.	(NE 100') Robinson, W. L. & Maura (pt) Robinson, W. L. & Maura (SE 25') Gray, Preston J. (pt) Agan, P. M.	(NE 100') Robinson, W. L. & Maura (pt) Robinson, W. L. & Maura (SE 25') Gray, Preston J. (pt) Agan, P. M.	(NE 100') Robinson, W. L. & Maura (pt) Robinson, W. L. & Maura (SE 25') Gray, Preston J. (pt) Agan, P. M.
3		Gray, Preston J.	Gray, Preston J.	Gray, Preston J.	Gray, Preston J.	Gray, Preston J.
5		Godfrey, Richard	Godfrey, Richard	Godfrey, Richard	Godfrey, Richard	Nale, Jerry G.
6		Kemp, Ulric Sr.	Kemp, Ulric Sr.	Kemp, Ulric Sr.	Kemp, Ulric Uldine Jr.	Kemp, Ulric Uldine Jr.
7		Varnon, Jerry	Varnon, Jerry	Varnon, Jerry	Varnon, Jerry	Varnon, Jerry
8		Mayfield, Marion	Mayfield, Marion	Mayfield, Marion	Mayfield, Jack	Mayfield, Jack
9		Lewis, Mitchell	Lewis, Mitchell	Lewis, Mitchell	Lewis, Mitchell	Lewis, Mitchell
10		Lewis, Mitchell (pt) Lewis, Mitchell	Lewis, Mitchell (pt) Lewis, Mitchell	Lewis, Mitchell (pt) Lewis, Mitchell	Lewis, Mitchell (pt) Lewis, Mitchell	Lewis, Mitchell (pt) Lewis, Mitchell
11		(pt) Vinyard, Arnold	(pt) Vinyard, Arnold	(pt) Vinyard, Arnold	(pt) Vinyard, Arnold	(pt) Vinyard, Arnold
12		Daugette, Clarence W. Jr.	Daugette, Clarence W. Jr.	Daugette, Clarence W. Jr.	Daugette, Clarence W. Jr.	Daugette, Clarence W. Jr.
13		"	"	"	"	"
14		"	"	"	"	"
15		"	"	"	"	"
16		"	"	"	"	"
17		Lee, A. Carl	Lee, A. Carl	Lee, A. Carl	Lee, A. Carl	Lee, A. Carl
18		"	"	"	"	"
19		"	"	"	"	"
20		"	"	"	"	"

SURVEY

J. H. (Boy) Sitz

SECTION 20-29
TOWNSHIP 11
RANGE 6

MAP RECORDED IN

Map Book C Page 39

FORM 3 S. T. C. ROBERTS & SON BIRMINGHAM

LOT	BLOCK	ASSESSED TO IN 19 <u>67</u>	1968	1969	1970	1971
	6					
1		Daugette, Clarence W. Jr.	Daugette, Clarence W. Jr.	Daugette, Clarence W. Jr.	Daugette, Clarence W. Jr.	Daugette, Clarence W. Jr.
2		"	"	"	"	"
3		"	"	"	"	"
4		"	"	"	"	"
5		"	"	"	"	"
6		"	"	"	"	"
7		"	"	"	"	"

SURVEY J. H. Sitz Re-arr Blk 2

NE NW 1/4
NW NE 1/4

SECTION 29
TOWNSHIP 11
RANGE 6

MAP RECORDED IN
Map Book F Page 11

FORM 3 S. T. C. ROBERTS & SON, BIRMINGHAM

LOT	BLOCK	ASSESSED TO IN 19 <u>67</u>	1968	1969	1970	1971
	2					
10		(pt) Witt, Lewis (pt) Boone, Henry & A.	(pt) Witt, Lewis (pt) Boone, Henry & A.	(pt) Witt, Lewis (pt) Boone, Henry & A.	(pt) Witt, Lewis (pt) Boone, Henry & A.	(pt) Witt, Lewis (pt) Boone, Henry & A.
11		McWhorter, W. H.	McWhorter, W. H.	McWhorter, W. H.	McWhorter, W. H.	McWhorter, W. H.
12		"	"	"	"	"
23		Sherrill, Billy F.	Sherrill, Billy F.	Sherrill, Billy F.	Sherrill, Billy F.	Sherrill, Billy F.
24		Zullo, J. S.	Zullo, J. S.	Zullo, J. S.	Peck, Ivan M + W Elaine	Peck, Ivan M + W Elaine

SURVEY W.C. Sutz add

nw sw

SECTION 21
TOWNSHIP 11
RANGE 6

MAP RECORDED IN
Map Book C Page 325

Form 3 S. T. C. ROBERTS & SON, BIRMINGHAM

LOT	BLOCK	ASSESSED TO IN 19 <u>67</u>	1968	1969	1970	1971
		(pt) Daenery, B.A.	(pt) Daenery, B.A.	(pt) Daenery, B.A.	(pt) Daenery, B.A.	(pt) Daenery, B.A.
		(pt) Waters, C.M.	(pt) Waters, C.M.	(pt) Waters, C.M.	(pt) Waters, C.M.	(pt) Waters, C.M.
		(pt) Gray, Willis "Mrs"	(pt) Gray, Willis "Mrs"	(pt) Gray, Willis "Mrs"	(pt) Gray, Willis "Mrs"	(pt) Gray, Willis "Mrs"
		(pt) Kelly, Oscar	(pt) Kelly, Oscar	(pt) Kelly, Oscar	(pt) Kelly, Oscar	(pt) Kelly, Oscar
		(pt) Hamric, Pearl	(pt) Hamric, Pearl	(pt) Hamric, Pearl	(pt) Hamric, Pearl	(pt) Hamric, Pearl
		(pt) Foy, Cranston "Mrs"	(pt) Foy, Cranston "Mrs"	(pt) Foy, Cranston "Mrs"	(pt) Foy, Cranston "Mrs"	(pt) Foy, Cranston "Mrs"
1-A		(pt) Stephens, E. F.	(pt) Stephens, E. F.	(pt) Stephens, E. F.	(pt) Stephens, E. F.	(pt) Stephens, E. F.
		(pt) Moon, Gene R.	(pt) Moon, Gene R.	(pt) Moon, Gene R.	(pt) Moon, Gene R.	(pt) Moon, Gene R.
		(pt) Kelly, William Clarence	(pt) Kelly, William Clarence	(pt) Kelly, William Clarence	(pt) Kelly, William Clarence	(pt) Kelly, William Clarence
1/2		(pt) Kelly, Oscar	(pt) Kelly, Oscar	(pt) Kelly, Oscar	(pt) Kelly, Oscar	(pt) Kelly, Oscar
		(pt) Ledbetter, J. C.	(pt) Ledbetter, J. C.	(pt) Ledbetter, J. C.	(pt) Ledbetter, J. C.	(pt) Ledbetter, J. C.
		(pt) Sutz, Gordon R.	(pt) Sutz, Gordon R.	(pt) Sutz, Gordon R.	(pt) Sutz, Gordon R.	(pt) Sutz, Gordon R.
		(pt) Steed, J.H. + Ruby	(pt) Steed, J.H. + Ruby	(pt) Steed, J.H. + Ruby	(pt) Steed, J.H. + Ruby	(pt) Steed, J.H. + Ruby
		(pt) Sutz, Gordon R.	(pt) Sutz, Gordon R.	(pt) Sutz, Gordon R.	(pt) Sutz, Gordon R.	(pt) Sutz, Gordon R.

SURVEY *W.C. Sitz Farm*

*SW SW⁴ 17
SE-SE⁴ 18
NE-NE⁴ 19
NW-NW-20*

SECTION *17-18-19-20*
TOWNSHIP *.11*
RANGE *6*

MAP RECORDED IN
Map Book *D.* Page *53*

Form 3 S. T. C. ROBERTS & SON BIRMINGHAM

LOT	BLOCK	ASSESSED TO IN 19 <i>67</i>	1968	1969	1970	1971
<i>Tract</i>	<i>1</i>	<i>Sherrill, Wallace + G</i>	<i>Sherrill, Wallace + H.</i>	<i>Sherrill, Wallace + Gertrud.</i>	<i>Sherrill, Wallace + Gertrud.</i>	<i>Sherrill, Wallace + Gertrud.</i>
<i>Tract</i>	<i>2</i>	<i>Sitz, W. Pelham</i>	<i>Sitz, W. Pelham</i>	<i>Sitz, W. Pelham</i>	<i>Sitz, W. Pelham</i>	<i>Sitz, W. Pelham</i>
<i>Tract</i>	<i>3</i>	<i>(pt) State Hwy (pt) Campbell, Latham Bell, Mrs. Nell</i>	<i>(pt) State Hwy (pt) Campbell, Latham Bell, Mrs. Nell</i>	<i>(pt) State Hwy (pt) Campbell, Latham Bell, Mrs. Nell</i>	<i>(pt) State Hwy (pt) Campbell, Latham Bell, Mrs. Nell</i>	<i>(pt) State Hwy (pt) Campbell, Latham Bell, Mrs. Nell</i>
<i>Tract</i>	<i>4</i>	<i>(pt) State Hwy (pt) Carnutt, James E.</i>	<i>(pt) State Hwy (pt) Carnutt, James E.</i>	<i>(pt) State Hwy (pt) Carnutt, James E.</i>	<i>(pt) State Hwy (pt) Carnutt, James E.</i>	<i>(pt) State Hwy Burke, Charles W.</i>

SURVEY *J.C. Sijmone 1st add to Oakview add*

NE SE 1/4

SECTION 11
TOWNSHIP 12
RANGE 6

MAP RECORDED IN
Map Book C Page 21

Form 3 S. T. C. ROBERTS & SON, BIRMINGHAM

LOT	BLOCK	ASSESSED TO IN 19 <u>67</u>	1968	1969	1970	1971
	G					
15		<i>Lollson, Marvin + Mae</i>	<i>Lollson, Marvin + Mae</i>	<i>Lollson, Marvin + Mae</i>	<i>Lollson, Marvin + Mae</i>	<i>Lollson, Marvin + Mae</i>
16		"	"	"	"	"
17		<i>Bowman, C. M.</i>	<i>Bowman, C. M.</i>	<i>Bowman, C. M.</i>	<i>Bowman, C. M.</i>	<i>Bowman, C. M.</i>
18		"	"	"	"	"
19		"	"	"	"	"
20		<i>Nance, V. A.</i>	<i>Nance, V. A.</i>	<i>Nance, V. A.</i>	<i>Nance, V. A.</i>	<i>Nance, V. A.</i>
21		"	"	"	"	"
22		"	"	"	"	"
23		<i>Cooke, Landon H.</i>	<i>Cooke, Landon H.</i>	<i>Cooke, Landon H.</i>	<i>Cooke, Landon H.</i>	<i>Cooke, Landon H.</i>
24		"	"	"	"	"
25		"	"	"	"	"
26		<i>Musick, James</i>	<i>Musick, James</i>	<i>Musick, James</i>	<i>Palmer, Palmer W. Jr</i>	<i>Palmer, Palmer W. Jr.</i>
27		"	"	"	<i>(all)</i>	<i>all</i>
28		"	"	"	<i>(all)</i>	<i>all</i>
	H					
9		<i>State Hwy</i>	<i>State Hwy</i>	<i>State Hwy</i>	<i>State Hwy</i>	<i>State Hwy</i>
10		"	"	"	"	"
11		"	"	"	"	"
12		"	"	"	"	"
13		"	"	"	"	"
14		"	"	"	"	"
15		"	"	"	"	"
	I					
1		<i>State Hwy</i>	<i>State Hwy</i>	<i>State Hwy</i>	<i>State Hwy</i>	<i>State Hwy</i>
2		"	"	"	"	"
3		"	"	"	"	"
4		"	"	"	"	"
5		"	"	"	"	"
6		"	"	"	"	"
7		"	"	"	"	"
8		"	"	"	"	"
9		"	"	"	"	"
10		"	"	"	"	"
11		"	"	"	"	"
	K					
1		<i>Thompson, W. B.</i>	<i>Thompson, W. B.</i>	<i>Thompson, W. B.</i>	<i>Thompson, W. B.</i>	<i>Thompson, W. B.</i>
2		"	"	"	"	"
3		"	"	"	"	"
4		<i>Sutton, Minnie D.</i>	<i>Sutton, Minnie D.</i>	<i>Sutton, Minnie D.</i>	<i>Sutton, Minnie D.</i>	<i>Sutton, Minnie D.</i>
5		"	"	"	"	"
6		"	"	"	"	"

SURVEY

J.C. Sizemore 1st add

SECTION _____

TOWNSHIP _____

RANGE _____

MAP RECORDED IN

Map Book C Page 71

FORM 3 S. T. C. ROBERTS & SON, BIRMINGHAM

LOT	BLOCK	ASSESSED TO IN 19 ⁶⁷	1968	1969	1970	1971
	K					
7		Snead, Charles E.	Snead, Charles E.	Snead, Charles E.	Lewis, S. J.	Lewis, S. J.
8		"	"	"	"	"
9		Lewis, S. J.	Lewis, S. J.	Lewis, S. J.	"	"
10		"	"	"	"	"
11		Jallesen, Marvin + Mae	Jallesen, Marvin + Mae	Jallesen, Marvin + Mae	Jallesen, Marvin	Jallesen, Marvin
12		"	"	"	"	"
13		Sizemore, F. D.	Sizemore, F. D.	Sizemore, F. D.	Sizemore, F. D.	Sizemore, F. D.
14		"	"	"	"	"
15		Gilbert, Stansell D.	Gilbert, Stansell D.	Gilbert, Stansell D.	Gilbert, Stansell D.	Gilbert, Stansell D.
16		"	"	"	"	"
17		Finkbeiner, Gladys	Finkbeiner, Gladys	Finkbeiner, Gladys	Finkbeiner, Gladys	Finkbeiner, Gladys
18		"	"	"	"	"
19		Billingsley, Herbert	Billingsley, Herbert	Billingsley, Herbert	Billingsley, Herbert	Billingsley, Herbert
20		"	"	"	"	"
21		Trull, Mattie B.	Trull, Mattie B.	Trull, Mattie B.	Trull, Mattie B.	Trull, Mattie B.
22		"	"	"	"	"
23		Curry, Marcus G.	Curry, Marcus G.	Curry, Marcus G.	Curry, Marcus G.	Curry, Marcus G.
24		"	"	"	"	"
25		"	"	"	"	"
26		Russell, N.A. + wife	Russell, N.A. + wife	Russell, N.A. + wife	Russell, N.A. + wife	Russell, N.A. + wife
27		"	"	"	"	"
28		"	"	"	"	"

SURVEY *J.C. Sizmore 2nd Add to Oakview*

SECTION 11
TOWNSHIP 12
RANGE 6

MAP RECORDED IN
Map Book C Page 331

Form 9 S. 1. C. ROBERTS & SON, BIRMINGHAM

LOT	BLOCK	ASSESSED TO IN 19 <u>67</u>	1968	1969	1970	1971
	<u>F7</u>					
<u>15</u>		<u>Bishop, Paul M.</u>	<u>Bishop, Paul M.</u>	<u>Bishop, Paul M.</u>	<u>Bishop, Paul M.</u>	<u>Bishop, Paul M.</u>
<u>16</u>		<u>Brunson, Jas. F. + Mary</u>	<u>Brunson, James F. + Mary</u>	<u>Brunson, James F. + Mary</u>	<u>Brunson, James F. + Mary</u>	<u>Brunson, James F. + Mary</u>
<u>17</u>		<u>Gaggans, Clara</u> (pt) "	<u>Gaggans, Clara</u> (pt) "	<u>Gaggans, Clara</u> (pt) "	<u>Gaggans, Clara</u> (pt) "	<u>Gaggans, Clara</u> (pt) "
<u>18</u>		<u>McCully, Jas. Edward</u> (pt) "	<u>McCullery, James Edward</u> (pt) "	<u>Pentecost, Wm. M. Carey</u> (pt) "	<u>Pentecost, Wm. M. Carey</u> (pt) "	<u>Granda, W. Allen + wife</u> (pt) "
<u>19</u>		<u>Gaggans, Clara</u> (pt) "	<u>Gaggans, Clara</u> (pt) "	<u>Gaggans, Clara</u> (pt) "	<u>Gaggans, Clara</u> (pt) "	<u>Gaggans, Clara</u> (pt) "
<u>20</u>		<u>Gaggans, Lather</u> (pt) " <u>Gaggans, Lather</u> (pt) "	<u>Gaggans, Lather</u> (pt) " <u>Gaggans, Lather</u> (pt) "	<u>Gaggans, Lather</u> (pt) " <u>Gaggans, Lather</u> (pt) "	<u>Gaggans, Lather</u> (pt) " <u>Gaggans, Lather</u> (pt) "	<u>Gaggans, Lather</u> (pt) " <u>Gaggans, Lather</u> (pt) "
<u>21</u>		<u>Gaggans, Clara</u> (pt) "	<u>Gaggans, Clara</u> (pt) "	<u>Gaggans, Clara</u> (pt) "	<u>Gaggans, Clara</u> (pt) "	<u>Gaggans, Clara</u> (pt) "

SURVEY

J. C. Sizemore 3rd add to
Oakview

SECTION _____

TOWNSHIP _____

RANGE _____

MAP RECORDED IN

Map Book D Page 9

Form 35 T. C. ROBERTS & SON, BIRMINGHAM

LOT	BLOCK	ASSESSED TO IN 1967	1968	1969	1970	1971
	1					
1		Hyde, A. V.	Hyde, A. V.	Hyde, A. V.	Hyde, A. V.	Hyde, A. V.
2		"	"	"	"	"
3		Mitchell, J. L. & Rena	Mitchell, J. L. & Rena	Mitchell, J. L. & Rena	Mitchell, J. L. & Rena	Mitchell, J. L. & Rena
4		Zucker, John Q.	Zucker, John Q.	Zucker, John Q.	Zucker, John Q.	Zucker, John Q.
5		Zucker, John Q.	Zucker, John Q.	Zucker, John Q.	Zucker, John Q.	Zucker, John Q.
6		Steele, Syble (N ¹ / ₂) Powell, O. E.	Steele, Syble (N ¹ / ₂) Powell, O. E.	Steele, Syble (N ¹ / ₂) Powell, O. E.	Steele, Syble (N ¹ / ₂) Powell, O. E.	Steele, Syble (N ¹ / ₂) Powell, O. E.
7		(S ¹ / ₂) Hubbard, Pearl E. (N ¹ / ₂) Powell, O. E.	(S ¹ / ₂) Hubbard, Pearl E. (N ¹ / ₂) Powell, O. E.	(S ¹ / ₂) Hubbard, Pearl E. (N ¹ / ₂) Powell, O. E.	(S ¹ / ₂) Hubbard, Pearl E. (N ¹ / ₂) Powell, O. E.	(S ¹ / ₂) Hubbard, Pearl E. (N ¹ / ₂) Powell, O. E.
8		(S ¹ / ₂) Hubbard, Pearl E.	(S ¹ / ₂) Hubbard, Pearl E.	(S ¹ / ₂) Hubbard, Pearl E.	(S ¹ / ₂) Hubbard, Pearl E.	(S ¹ / ₂) Hubbard, Pearl E.
	2					
1		Gilbert, Howard	Gilbert, Howard	Gilbert, Howard	Gilbert, Howard & Wif	Gilbert, Howard & Wif.
2		Fleming, Jimmie R.	Fleming, Jimmie R.	Fleming, Jimmie R.	Fleming, Jimmie R. & J.	Fleming, Jimmie R. & J.
3		Hill, Gerald J.	Hill, Gerald J.	Hill, Gerald J.	Hill, Gerald J.	Hill, Gerald J.
4		Hubbard, John D.	Hubbard, John D.	Hubbard, John D.	Hubbard, John D.	Hubbard, John D.
5		Colvard, Price W.	Colvard, Price W.	Colvard, Price W.	Colvard, Price W.	Colvard, Price W.
6		Cartledge, B. N.	Cartledge, B. N.	Cartledge, B. N.	Cartledge, B. N.	Cartledge, B. N.
7		Greene, G. E.	Greene, G. E.	Greene, G. E.	Greene, G. E.	Greene, G. E.
8		Greene, G. E.	Greene, G. E.	Greene, G. E.	Greene, G. E.	Greene, G. E.

SURVEY *J.C. Sizemore 4th add to Oakview*

SECTION 11
 TOWNSHIP 12
 RANGE 6

MAP RECORDED IN
 Map Book D Page 21

Form 3 S T C ROBERTS & SON, BIRMINGHAM

LOT	BLOCK	ASSESSED TO IN 19 <u>67</u>	1968	1969	1970	1971
1		<i>Bussay, Ralph</i>	<i>Bussay, Ralph</i>	<i>Bussay, Ralph</i>	<i>Wiggington, Thomas M + Fay</i>	<i>Wiggington, Thomas M + Fay</i>
2		<i>Noah, William H.</i>	<i>Noah, Wm H.</i>	<i>Noah, Wm H.</i>	<i>Noah, William H.</i>	<i>Noah, William H.</i>
3		<i>Hansard, B. L.</i>	<i>Hansard, B. L.</i>	<i>Hansard, B. L.</i>	<i>Hansard, B. L.</i>	<i>Hansard, B. L.</i>
4		<i>Blalock, Jas L.</i>	<i>Blalock, James L.</i>	<i>Blalock, James L.</i>	<i>Blalock, James L.</i>	<i>Blalock, James L.</i>
5		<i>Miller Gordon</i>	<i>Miller, Gordon</i>	<i>Miller, Gordon</i>	<i>Miller, Gordon</i>	<i>Jewessend, Jimmy C + W.</i>
6		<i>Withrow, Claude + D</i>	<i>Withrow, Claude + D</i>	<i>Withrow, Claude + D</i>	<i>Withrow, Claude + D</i>	<i>Withrow, Claude + D</i>
7		"	"	"	"	"
8		<i>Graham, C. L.</i>	<i>Graham, C. L.</i>	<i>Graham, C. L.</i>	<i>Graham, C. L.</i>	<i>Graham, C. L.</i>
9		<i>Graham, C. L.</i>	<i>Graham, C. L.</i>	" "	" "	" "

SURVEY Unit #1 - J.C. Sizmore add

SW. SW 1/4

SECTION 21
TOWNSHIP 12
RANGE 6

MAP RECORDED IN
Map Book 2 Page 231

Form 3 S. T. C. ROBERTS & SON, BIRMINGHAM

LOT	BLOCK	ASSESSED TO IN 19 69	1968	1969	1970	1971
	1					
1		Martin, L. Jack	Martin, L. Jack	Martin, L. Jack	Wellingham, J. R. Francis & Wf.	Wellingham, J. R. Francis & Wf.
2		"	"	"	"	"
	2					
1		Wester, P. W. + Nora	Wester, P. W. + Nora	(pt) Wester, P. W. + Nora	(pt) Wester, P. W. + Nora	(pt) Wester, P. W. + Nora
		(pt) Wester, P. W. + Nora	(pt) Wester, P. W. + Nora	(pt) Wester, P. W. + Nora	(pt) Wester, P. W. + Nora	(pt) Wester, P. W. + Nora
2		(pt) Robbins, James	(pt) Robbins, James	(pt) Robbins, James	(pt) Robbins, James	(pt) Robbins, James
3		(pt) Robbins, James	(pt) Robbins, James	(pt) Robbins, James	(pt) Robbins, James	(pt) "
4		Faucett, James S.	Faucett, James S.	Faucett, James S.	Faucett, James S.	Faucett, James S.
		(E60')	(E60')	(E60')	(E60')	(E60')
5						
	3					
1		Medlin, Milton + Maggie	Medlin, Milton + Maggie	Medlin, Milton + Maggie	Medlin, Milton + Maggie	Medlin, Milton + Maggie
2		"	"	"	"	"
3		Faucett, Dr. Geo	Faucett, Dr. George	Faucett, Dr. George	Faucett, Dr. George	Meadowbrook Baptist Church
4		"	"	"	"	"
5		"	"	"	"	"

SURVEY *W.R. Simone add to East Galaden*
Re-arr - Blk - 5-7-9 - Nowlin Hgts

718 SE-4 SE-4
 SECTION 3
 TOWNSHIP 12
 RANGE 6

MAP RECORDED IN
 Map Book C Page 51

LOT	BLOCK	ASSESSED TO IN 19 <u>69</u>	1968	1969	1970	1971
	5					
1		(^a) Goodyear Tire Co.	(^b) Goodyear Tire Company	Goodyear Company	↑	↑
2		"	"			
3		"	"			
4		"	"			
5		"	"			
6		"	"			
7		"	"			
8		"	"			
9		"	"			
10		"	"			
11		"	"			
12		"	"			
13		"	"			
14		"	"			
15		"	"	Goodyear Tire and Rubber Company	Goodyear Tire & Rubber Company	Goodyear Company
16		"	"			
17		"	"			
18		"	"			
19		"	"			
20		"	"			
21		"	"			
22		"	"			
23		"	"			
24		"	"			
	7					
1		(^a) Goodyear Tire Co.	(^b) Goodyear Tire Company	Goodyear	↓	↓
2		"	"			
3		"	"			
4		"	"			
5		"	"			
6		"	"			
7		"	"			
8		"	"			
9		"	"			
10		"	"			
11		"	"			
12		"	"			
13		"	"			
14		"	"			

SURVEY *W.R. Sizemore to East Hudson*

SECTION _____

MAP RECORDED IN

TOWNSHIP _____

RANGE _____

Map Book *C* Page *51*

Form 3-S, T, C - ROBERTS & SON, BIRMINGHAM

LOT	BLOCK	ASSESSED TO IN 19____	1968	1969	1970	1971
	7					
15	(2)	<i>Goodyear Rubber Co.</i>	(2) <i>Goodyear Rubber Co.</i>	<i>Goodyear Tire and Rubber Company</i>	↑	↑
16	"	"				
17	"	"				
18	"	"				
19	"	"				
20	"	"				
21	"	"				
22	"	"				
	8					
1		<i>Goodyear Rubber Co.</i>	(2) <i>Goodyear Rubber Co.</i>	<i>Goodyear Tire and Rubber Company</i>	↓	↓
2	"	"				
3	"	"				
4	"	"				
5	"	"				
6	"	"				
7	"	"				
8	"	"				
9	"	"				
10	"	"				
11	"	"				
12	"	"				
13	"	"				
14	"	"				
15	"	"				
16	"	"				
17	"	"				
18	"	"				

SURVEY *Skelton Re-arr of*
Lots 26-27-28 Blk 25 Cloverdale

SECTION _____
 TOWNSHIP _____
 RANGE _____

MAP RECORDED IN
 Map Book *2* Page *23*

Form 8 S. T. C. ROBERTS & SON, BIRMINGHAM

LOT	BLOCK	ASSESSED TO IN 19 <i>67</i>	1968	1969	1970	1971
	<i>1</i>					
<i>1</i>		<i>Yeats, Marie Skelton</i>	<i>Yeats, Marie Skelton</i>	<i>Yeats, Marie Skelton</i>	<i>Yeats, Marie Skelton</i>	<i>Yeats, Marie Skelton</i>
<i>2</i>		"	"	"	"	"
<i>3</i>		"	"	"	"	"
<i>4</i>		"	"	"	"	"
<i>5</i>		"	"	"	"	"
<i>6</i>		"	"	"	"	"
<i>7</i>		"	"	"	"	"
<i>8</i>		"	"	"	"	"
<i>9</i>		<i>Skelton, Paul W.</i>	<i>Skelton, Paul W.</i>	<i>Skelton, Paul W.</i>	<i>Skelton, Paul W.</i>	<i>Skelton, Paul W.</i>
<i>10</i>		"	"	"	"	"
<i>11</i>		"	"	"	"	"
<i>12</i>		"	"	"	"	"
<i>13</i>		"	"	"	"	"
<i>14</i>		"	"	"	"	"
<i>15</i>		"	"	"	"	"
<i>16</i>		"	"	"	"	"
<i>17</i>		"	"	"	"	"
<i>18</i>		<i>McCrickard, Harry</i>	<i>McCrickard, Harry</i>	<i>McCrickard, Harry</i>	<i>McCrickard, Harry</i>	<i>McCrickard, Harry</i>
<i>19</i>		"	"	"	"	"
<i>20</i>		"	"	"	"	"
<i>21</i>		<i>Yeats, Marie Skelton</i>	<i>Yeats, Marie Skelton</i>	<i>Yeats, Marie Skelton</i>	<i>Yeats, Marie Skelton</i>	<i>Yeats, Marie Skelton</i>
<i>22</i>		<i>Skelton H. B.</i>	<i>Skelton, H. B.</i>	<i>Skelton, H. B.</i>	<i>Skelton, H. B.</i>	<i>Skelton, H. B.</i>

SURVEY Skelton - Re-arr of
Lots - 26-27-28 - Blk 25 Cloverdale

SECTION _____
 TOWNSHIP _____
 RANGE _____

MAP RECORDED IN
 Map Book D Page 23

LOT	BLOCK	ASSESSED TO IN 19 <u>67</u>	1968	1969	1970	1971
23		Skelton H.B.	Skelton, H. B.	Skelton, H. B.	Skelton, H. B.	Skelton, H. B.
24		"	"	"	"	"
25		"	"	"	"	"
26		"	"	"	"	"
27		"	"	"	"	"
28		"	"	"	"	"
29		"	"	"	"	"
30		"	"	"	"	"
31		"	"	"	"	"
32		"	"	"	"	"
33		"	"	"	"	"
34		Yeats, Marie Skelton	Yeats, Marie Skelton	Yeats, Marie Skelton	Yeats, Marie Skelton	Yeats, Marie Skelton
35		Skelton, Paul D.	Skelton, Paul D.	Skelton, Paul D.	Skelton, Paul D.	Skelton, Paul D.
36		"	"	"	"	"
37		"	"	"	"	"
38		Skelton, Paul W.	Skelton, Paul D.	"	"	"
39		"	"	"	"	"
40		"	"	"	"	"
41		"	"	"	"	"
42		"	"	"	"	"
43		"	"	"	"	"
44		"	"	"	"	"
45		"	"	"	"	"

SURVEY

*Skelton Re-arr of
Lots 26-27-28 Blk 65 Cloverdale*

SECTION _____

TOWNSHIP _____

RANGE _____

MAP RECORDED IN

Map Book *D* Page *23*

Form 3 S. T. C. ROBERTS & SON, BIRMINGHAM

LOT	BLOCK	ASSESSED TO IN 19 ⁶⁷	1968	1969	1970	1971
46		<i>Skelton, Paul W</i>	<i>Skelton, Paul W.</i>	<i>Skelton, Paul W.</i>	<i>Skelton, Paul W.</i>	<i>Skelton, Paul W.</i>
47		<i>Yeats, Marie Skelton</i>	<i>Yeats, Marie Skelton</i>	<i>Yeats, Marie Skelton</i>	<i>Yeats, Marie Skelton</i>	<i>Yeats, Marie Skelton</i>
48		"	"	"	"	"
49		"	"	"	"	"
50		"	"	"	"	"
51		"	"	"	"	"
52		"	"	"	"	"
53		"	"	"	"	"
		2				
1		<i>Skelton, H. B. Jr.</i>	<i>Skelton, H. B. Jr.</i>	<i>Skelton, H. B. Jr.</i>	<i>Skelton, H. B. Jr.</i>	<i>Skelton, H. B. Jr.</i>
2		"	"	"	"	"
3		"	"	"	"	"
4		"	"	"	"	"
5		"	"	"	"	"
6		<i>Skelton, H. B.</i>	<i>Skelton, H. B.</i>	<i>Skelton, H. B.</i>	<i>Skelton, H. B.</i>	<i>Skelton, H. B.</i>
7		<i>Miller, H. B.</i>	"	"	<i>Miller, Charles Edward</i>	<i>Miller, Charles Edward</i>
8		<i>Owens, J. J.</i>	<i>Bradberry, Gerald</i>	<i>Bradberry, Gerald</i>	<i>Stanley, Jerry W.</i>	<i>Stanley, Jerry W.</i>
9		<i>Skelton, H. B.</i>	<i>Skelton, H. B.</i>	<i>Skelton, H. B.</i>	<i>Skelton, H. B.</i>	<i>Skelton, H. B.</i>
10		"	"	"	"	"
11		"	"	"	"	"
12		"	"	"	"	"

SURVEY H.B. Skelton & Co. Subdiv pt
8 1/2 - 8 5/4

SECTION 9
 TOWNSHIP 12
 RANGE 5

MAP RECORDED IN
 Map Book E Page 235

FORM 3 S. T. C. ROBERTS & SON BIRMINGHAM

LOT	BLOCK	ASSESSED TO IN 19 <u>67</u>	1968	1969	1970	1971
		(NE 60') Cochran C.E.	(NE 60') Cochran, C.E.	(NE 60') Cochran, C.E.	(NE 60') Cochran, C.E.	(NE 60') Cochran, C.E.
		(pt) Bowlen, L. G. & Edwina	(pt) Bowlen, L. G. & Edwina	(pt) Bowlen, L. G. & Edwina	(pt) Bowlen, L. G. & Edwina	(pt) Bowlen, L. G. & Edwina
		(pt) Maddox, Arthur C.	(pt) Maddox, Arthur C.	(pt) Maddox, Arthur C.	(pt) Maddox, Arthur C.	(pt) Maddox, Arthur C.
		(1/2) Skelton, Bishop & etal	(1/2) Skelton, Bishop etal	(1/2) Skelton, Bishop etal	(1/2) Skelton, Bishop etal	(1/2) Skelton, Bishop etal
		(1/2) Skelton, H.B.	(1/2) Skelton, H.B.	(1/2) Skelton, H.B.	(1/2) Skelton, H.B.	(1/2) Skelton, H.B.
		(1/2) Skelton, Bishop & etal	(1/2) Skelton, Bishop etal	(1/2) Skelton, Bishop etal	(1/2) Skelton, Bishop etal	(1/2) Skelton, Bishop etal
		(1/2) Skelton, H.B.	(1/2) Skelton, H.B.	(1/2) Skelton, H.B.	(1/2) Skelton, H.B.	(1/2) Skelton, H.B.

SURVEY *Sky Haven Estates*

at Mountainboro Ala (Outside City Limits)

SECTION _____
TOWNSHIP _____
RANGE _____

MAP RECORDED IN _____
Map Book *8* Page *303-305*

Form 3 S. T. C. ROBERTS & SON, BIRMINGHAM

LOT	BLOCK	ASSESSED TO IN 19 <i>67</i>	1968	1969	1970	1971
1	<i>1</i>	<i>Cooley, Charles D.</i>	<i>Cooley, Charles D.</i>	<i>Cooley, Charles D.</i>	<i>Cooley, Charles D.</i>	<i>Cooley, Charles D.</i>
2	"	"	"	"	"	"
3	"	"	"	"	"	"
4	"	"	"	"	"	"
5	"	"	"	"	"	"
6	"	"	"	"	"	"
7	"	"	"	"	"	"
8	"	"	"	"	"	"
9		<i>Copland, Gerald Wayne</i>	<i>Hall, John C. + Audrey</i>	<i>Hall, John C. + Audrey</i>	<i>Hall, John C. + Audrey</i>	<i>Hall, John C. + Audrey</i>
10		"	"	"	"	"
11		"	"	"	"	"
12		<i>Cooley, Charles D.</i>	<i>Cooley, Charles D.</i>	<i>Young Supply Co.</i>	<i>Young Supply Co.</i>	<i>Young Supply Co.</i>
13		"	"	"	"	"
14		"	"	"	"	"
15		"	"	<i>Cooley, Charles D.</i>	<i>Cooley, Charles D.</i>	<i>Cooley, Charles D.</i>
16		"	"	<i>Young Supply Co.</i>	<i>Young Supply Co.</i>	<i>Young Supply Co.</i>
17		"	"	"	"	"
18		"	"	"	"	"
19		"	"	<i>Cooley, Charles D.</i>	<i>Cooley, Charles D.</i>	<i>Cooley, Charles D.</i>
20		"	"	"	"	"
21		"	"	<i>Meeks, Warren C.</i>	<i>Meeks, Warren C.</i>	<i>Meeks, Warren C.</i>
22		"	"	"	"	"
23		"	"	"	"	"
24		"	"	<i>Cooley, Charles D.</i>	<i>Cooley, Charles D.</i>	<i>Cooley, Charles D.</i>
25		"	"	"	"	"
26		"	"	"	"	"
27		"	"	"	"	"
28		"	"	"	"	"
29		"	"	"	"	"
30		"	"	"	"	"
31		"	"	"	"	"
32		"	"	"	"	<i>Adams Lumber Co.</i>
33		"	"	"	"	"
34		"	"	"	"	"
35		"	"	"	"	"
36		"	"	<i>Schilds, Melvin E + Francis</i>	<i>Schilds, Melvin E + Francis</i>	<i>Schilds, Melvin E + Francis</i>
37		"	"	<i>Cooley, Charles D.</i>	<i>Cooley, Charles D.</i>	<i>Cooley, Charles D.</i>
38		"	"	"	"	"
39		"	"	"	"	"
40		"	"	"	"	"
41		"	"	"	<i>Cooley, Charles D.</i>	"
42		"	"	"	"	<i>Ayers, Mrs Doris Lee</i>
43		"	"	"	"	"

SURVEY

Skyhaven Estate
at Mountainboro Ala

(Outside City Limits)

SECTION _____

TOWNSHIP _____

RANGE _____

MAP RECORDED IN

Map Book 9 Page 303-305

Form 3 S. T. C. ROBERTS & SON, BIRMINGHAM

LOT	BLOCK	ASSESSED TO IN 1967	1968	1969	1970	1971
	1					
44		Cooley, Charles D.	Cooley, Charles D.	Hall, Billy H.	Hall, Billy H.	Hall, Billy H.
45		"	"	"	"	"
46		Golden, L. E.	Golden, L. E.	Golden, L. E.	Golden, L. E.	Golden, L. E.
47		Cooley, Charles D.	Cooley, Charles D.	Cooley, Charles D.	Cooley, Charles D.	Cooley, Charles D.
48		"	"	"	"	"
49		Young, James M. Jr.	Young, James M. Jr.	Young, James M. Jr.	Young, James M. Jr.	Young, James M. Jr.
50		Cooley, Charles D.	Cooley, Charles D.	"	"	"
51		"	"	Cooley, Charles D.	Cooley, Charles D.	Cooley, Charles D.
52		"	"	"	"	"
53		"	"	"	"	"
54		"	"	"	"	"
55		"	"	"	"	"
56		"	"	"	"	"
57		"	"	"	"	"
58		"	"	"	"	"
	2					
1		Cooley, Charles D.	Cooley, Charles D.	Young Supply Co.	Young Supply Co.	Young Supply Co.
2		Hall, John C. & Audrey	Copeland, Gerald Wayne	Allen, James Wayne	Allen, James Wayne	Allen, James Wayne
3		Cooley, Charles D.	Cooley, Charles D.	Cooley, Charles D.	Cooley, Charles D.	Cooley, Charles D.
4		"	"	"	"	"
5		"	"	"	"	"
6		Hall, John C. & Audrey	Hall, John C. & Audrey	Hall, John C. & Audrey	Hall, John C. & Audrey	Hall, John C. & Audrey
7		Cooley, Charles D.	Cooley, Charles D.	Cooley, Charles D.	Cooley, Charles D.	Cooley, Charles D.
8		"	"	"	"	"
9		"	"	"	"	Britchett, Paul
10		Hall, John C. & Audrey	Britchett, Jesse Paul	Britchett, Jesse Paul & W.	Britchett, J. P. & wife	Britchett, J. P. & wife
11		Cooley, Charles D.	Cooley, Charles D.	Cooley, Charles D.	Cooley, Charles D.	Britchett, Paul
12		"	"	"	"	Cooley, Charles D.
13		"	"	"	"	"
14		"	"	Hulgan, B. H.	Hulgan, B. H.	Hulgan, B. H.
15		"	"	Cooley, Charles D.	Cooley, Charles D.	Cooley, Charles D.
16		"	"	"	"	"
17		"	"	"	"	"
18		"	"	"	"	"
19		"	"	"	"	"
20		"	"	"	"	"
21		"	"	"	"	"
22		"	"	"	"	"
23		"	"	"	"	"
24		"	"	"	"	Copfield, Billy Ed
25		"	"	"	"	Cooley, Charles D.
26		"	"	"	"	Cooley, Charles D.

SURVEY

Skyhaven Estate
(at) Mountainboro Ala

(Outside City Limits)

SECTION _____

TOWNSHIP _____

RANGE _____

MAP RECORDED IN

Map Book *27* Page *303.305*

Form 3 S. T. C. ROBERTS & SON BIRMINGHAM

LOT	BLOCK	ASSESSED TO IN 1967	1968	1969	1970	1971
	<i>2</i>					
<i>27</i>		<i>Cooley Charles D.</i>	<i>Cooley, Charles D.</i>	<i>Cooley, Charles D.</i>	<i>Cooley, Charles D.</i>	<i>Cooley, Charles D.</i>
<i>28</i>		<i>"</i>	<i>"</i>	<i>"</i>	<i>"</i>	<i>"</i>
<i>29</i>		<i>"</i>	<i>"</i>	<i>"</i>	<i>"</i>	<i>"</i>
<i>30</i>		<i>"</i>	<i>"</i>	<i>"</i>	<i>"</i>	<i>"</i>
<i>31</i>		<i>"</i>	<i>"</i>	<i>"</i>	<i>Phillips, Melvin R.</i>	<i>Phillips, Melvin R.</i>
<i>32</i>		<i>"</i>	<i>"</i>	<i>"</i>	<i>Cooley, Charles D.</i>	<i>Copfield, Billy Lee & Jimmy Baker</i>
<i>33</i>		<i>"</i>	<i>"</i>	<i>"</i>	<i>"</i>	<i>"</i>
<i>34</i>		<i>"</i>	<i>"</i>	<i>Baugh, Thomas Earl</i>	<i>Baugh, Thomas Earl</i>	<i>Baugh, Thomas Earl</i>
<i>35</i>		<i>"</i>	<i>"</i>	<i>Cooley, Charles D.</i>	<i>Cooley, Charles D.</i>	<i>Cooley, Charles D.</i>
<i>36</i>		<i>"</i>	<i>"</i>	<i>"</i>	<i>"</i>	<i>"</i>
<i>37</i>		<i>"</i>	<i>"</i>	<i>"</i>	<i>"</i>	<i>"</i>
<i>38</i>		<i>"</i>	<i>"</i>	<i>"</i>	<i>"</i>	<i>Copfield Matus</i>
<i>39</i>		<i>"</i>	<i>"</i>	<i>Young, W. J.</i>	<i>Young, W. J.</i>	<i>Young, W. J.</i>
<i>40</i>		<i>"</i>	<i>"</i>	<i>Cooley, Charles D.</i>	<i>Cooley, Charles D.</i>	<i>"</i>
<i>41</i>		<i>"</i>	<i>"</i>	<i>"</i>	<i>"</i>	<i>"</i>
<i>42</i>		<i>"</i>	<i>"</i>	<i>"</i>	<i>"</i>	<i>Cooley, Charles D.</i>
<i>43</i>		<i>"</i>	<i>"</i>	<i>"</i>	<i>"</i>	<i>"</i>
<i>44</i>		<i>"</i>	<i>"</i>	<i>"</i>	<i>"</i>	<i>"</i>
<i>45</i>		<i>"</i>	<i>"</i>	<i>"</i>	<i>"</i>	<i>"</i>
<i>46</i>		<i>"</i>	<i>"</i>	<i>Young, W. J.</i>	<i>Young, W. J.</i>	<i>Young, W. J.</i>
<i>47</i>		<i>"</i>	<i>"</i>	<i>"</i>	<i>"</i>	<i>"</i>
<i>48</i>		<i>"</i>	<i>"</i>	<i>"</i>	<i>"</i>	<i>"</i>
<i>49</i>		<i>"</i>	<i>"</i>	<i>Cooley, Charles D.</i>	<i>Cooley, Charles D.</i>	<i>Cooley, Charles D.</i>
<i>50</i>		<i>"</i>	<i>"</i>	<i>"</i>	<i>"</i>	<i>"</i>
<i>51</i>		<i>"</i>	<i>"</i>	<i>"</i>	<i>"</i>	<i>"</i>

SURVEY *Slack Street add Gadsden*

NE SW⁴

SECTION 9
TOWNSHIP 12
RANGE 6

MAP RECORDED IN
Map Book C Page 17

Form 3 S. I. C. ROBERTS & SON BIRMINGHAM

LOT	BLOCK	ASSESSED TO IN 19 <u>69</u>	1968	1969	1970	1971
		(pt) Mayhew, J. Marie (pt) Rice, J. D. (S75') Beall, Billy + Rosa (S75') Lidmore, Clyde 1 (pt) Dixon, D. B. (pt) Dixon, D. B. (pt) " (pt) Dixon, D. B.		(pt) Boman, Mark (S75') Lidmore, Clyde (pt) Dixon, D. B. (pt) Dixon, D. B.	(N60') Fragnoli, Carol J. (S75') Lidmore, Clyde (pt) Dixon, D. B. (pt) Dixon, D. B.	(N60') Fragnoli, Carol J. (S75') Lidmore, Clyde (pt) Dixon, D. B. (pt) Dixon, D. B.
		(S75') Beall, Billy Rosa (S75') Lidmore, Clyde 2 (pt) Mayhew, J. Marie (pt) Rice, J. D.		(S75') Lidmore, Clyde (pt) Boman, Mark	(S75') Lidmore, Clyde (N60') Fragnoli, Carol J.	(S75') Lidmore, Clyde (N60') Fragnoli, Carol J.
3		Dixon, D. B.	Dixon, D. B.	Dixon, D. B.	Dixon, D. B.	Dixon, D. B.
4		Boman, Ruby Frank	Boman, Ruby Frank	Boman, Ruby Frank	Boman, Ruby Frank	Boman, Ruby Frank
5		Christopher, Wm Elywyn	Christopher, Wm Elywyn	Christopher, Wm Elywyn	Christopher, Wm Elywyn	Christopher, Wm Elywyn
6		Herman, Simon L.	Herman, Simon L.	Herman, Simon L.	Herman, Simon L.	Herman, Simon L.
7		McGinnis, D. D.	McGinnis, D. D.	McGinnis, D. D.	McGinnis, D. D.	McGinnis, D. D.
8		Haizlip, Mildred	Haizlip, Mildred	Haizlip, Mildred	Haizlip, Mildred	Haizlip, Mildred P.
9		Hooper, Joseph B.	Hooper, Joseph B.	Hooper, Paul B.	Hooper, Paul B.	Hooper, Paul B.
10		Warren, Dewey	Warren, Dewey	Warren, Dewey	Warren, Dewey	Warren, Dewey
11		Barrett, Thomas R.	Barrett, Thomas R.	Barrett, Thomas H + Regina	Barrett, Thomas H + Regina	Barrett, Thomas H + Regina
12		Parr, Coleman	Parr, Coleman	Parr, Coleman J.	Parr, Coleman J.	Parr, Coleman J.
13		Snyder, Gordon	Snyder, Gordon	Snyder, Gordon	Snyder, Gordon	Snyder, Gordon
14		Furse, Kennon Curtis	Furse, Kennon Curtis	Furse, Kennon Curtis	Furse, Kennon Curtis	Furse, Kennon Curtis
15		Grant, Grace W. Carpenter, Marvin D.	Carpenter, Marvin D.	Carpenter, Marvin D.	Carpenter, Marvin D.	Carpenter, Marvin D.
16		Washam, Lillian	Washam, Lillian	Washam, Lillian	Washam, Lillian	Washam, Lillian
17		Jolly, Estelle	Jolly, Estelle	Jolly, Estelle	Jolly, Estelle	Jolly, Estelle
18		"	"	"	"	"

SURVEY

Sligh Subdv.

*SW. 1/4
NW. 1/4
E 1/2 SE 1/4*

SECTION

19

TOWNSHIP

11

RANGE

7

MAP RECORDED IN

Map Book

F

Page *213*

Form 3 S. T. C. ROBERTS & SON, BIRMINGHAM

LOT	BLOCK	ASSESSED TO IN 19 <i>67</i>	1968	1969	1970	1971
	A					
1		<i>Lucy, W.D. + Jesse</i>	<i>Latum, Frederick Reid</i>	<i>Latum, Frederick Reid</i>	<i>Latum, Frederick Reid</i>	<i>Latum, Frederick Reid</i>
2		"	"	"	"	"
3		"	"	"	"	"
4		"	"	"	"	"
5		"	"	"	"	"
6		"	"	"	"	"
7		"	"	"	"	"
	B					
1		<i>Swain, Cara</i>	<i>Swain, Cara</i>	<i>Swain, Cara</i>	<i>Swain, Cara</i>	<i>Swain, Cara</i>
2		"	"	"	"	"
3		"	"	"	"	"
4		"	"	"	"	"
5		"	"	"	"	"
6		"	"	"	"	"
7		"	"	"	"	"
8		"	"	"	"	"
9		"	"	"	"	"
10		"	"	"	"	"
11		"	"	"	"	"
	C					
1		<i>Steele, Lee F.</i>	<i>Steele, Lee F.</i>	<i>Steele, Lee F.</i>	<i>Steele, Lee F.</i>	<i>Steele, Lee F.</i>
2		"	"	"	"	"
3		"	"	"	"	"
4		"	"	"	"	"
5		"	"	"	"	"
6		"	"	"	"	"
	D					
1		<i>Klein Klaus, Joseph</i>	<i>Klein Klaus, Joseph E.</i>	<i>Klein Klaus, Joseph E.</i>	<i>Klein Klaus, Joseph E.</i>	<i>Klein Klaus, Joseph E.</i>
2		"	"	"	"	"
3		"	"	"	"	"
4		"	"	"	"	"
5		"	"	"	"	"
6		"	"	"	"	"
7		"	"	"	"	"
8		<i>Milam, L. G.</i>	<i>Milam, L. G.</i>	<i>Milam, L. G.</i>	<i>Milam, L. G.</i>	<i>Milam, L. G.</i>
9		"	"	"	"	"
10		"	"	"	"	"
11		"	"	"	"	"
12		"	"	"	"	"
13		"	"	"	"	"

SURVEY

Sligh Subdv

*SW 1/4-4
NW 3/4-4
E 1/2-36*

SECTION 19
TOWNSHIP 11
RANGE 7

MAP RECORDED IN

Map Book 7 Page 213

Form 3 S. T. C. ROBERTS & SON, BIRMINGHAM

LOT	BLOCK	ASSESSED TO IN 19 ⁶⁴	1968	1969	1970	1971
	E					
1		<i>Sligh, E. L.</i>	<i>Sligh, E. L.</i>	<i>Sligh, E. L.</i>	<i>Sligh, E. L.</i>	<i>Sligh, E. L.</i>
2		"	"	"	"	"
3		"	"	"	"	"
4		"	"	"	"	"
5		"	"	"	"	"
6		"	"	"	"	"
7		<i>Sligh, Samuel + Margaret</i>	<i>Sligh, Samuel + Margaret</i>	<i>Sligh, Samuel + Margaret</i>	<i>Sligh, Samuel + Margaret</i>	<i>Sligh, Samuel + Margaret</i>
8		"	"	"	"	"
9		"	"	"	"	"
10		"	"	"	"	"
11		"	"	"	"	"
12		"	"	"	"	"
13		<i>Sligh, L. E.</i>	<i>Sligh, L. E.</i>	<i>Sligh, L. E.</i>	<i>Sligh, L. E.</i>	<i>Sligh, L. E.</i>
14		"	"	"	"	"
15		"	"	"	"	"
16		"	"	"	"	"
17		"	"	"	"	"
18		"	"	"	"	"
	F					
1		<i>Krutchen, John</i>	<i>Christopher, Robert Lee Jr.</i>	<i>Christopher, Robert L. Jr.</i>	<i>Christopher, Robert L. Jr.</i>	<i>Christopher, Robert L. Jr.</i>
2		"	"	"	"	"
3		"	"	"	"	"
4		"	<i>Krutchen, John</i>	<i>Krutchen, John</i>	<i>Krutchen, John</i>	<i>Krutchen, John</i>
5		"	"	"	"	"
6		"	"	"	"	"
7		"	"	"	"	"
8		<i>Christopher Robert Jr.</i>	<i>Briand, William J.</i>	<i>Briand, William J.</i>	<i>Briand, Wm J.</i>	<i>Briand, William J.</i>
9		"	"	"	"	"
10		"	"	"	"	"
11		"	"	"	"	"
12		"	"	"	"	"
13		"	"	"	"	"
14		"	"	"	"	"
15		"	"	"	"	"
16		"	"	"	"	"
17		"	"	"	"	"
18		"	"	"	"	"
19		"	"	"	"	"
20		"	"	"	"	"
21		<i>Krutchen, John</i>	<i>Christopher, Robert Lee Jr.</i>	<i>Christopher, Robert L. Jr.</i>	<i>Christopher, Robert L. Jr.</i>	<i>Christopher, Robert L. Jr.</i>

SURVEY *Sligh Subdv.*

*SW NE 4
NW SE 4
SE SE 4*

SECTION 19
TOWNSHIP 11
RANGE 7

MAP RECORDED IN
Map Book 7 Page 213

Form 3 S. T. C. ROBERTS & SON, BIRMINGHAM

LOT	BLOCK	ASSESSED TO IN 1967	1968	1969	1970	1971
	G					
1		<i>Milam, Ray</i>	<i>Milam, Ray</i>	<i>Milam, Ray</i>	<i>Milam, Ray</i>	<i>Milam, Ray</i>
2		"	"	"	"	"
3		"	"	"	"	"
4		"	"	"	"	"
5		"	"	"	"	"
6		"	"	"	"	"
7		"	"	"	"	"
8		<i>Steele, Fayette</i>	<i>Steele, Fayette</i>	<i>Steele, Fayette</i>	<i>Steele, Fayette</i>	<i>Steele, Fayette</i>
9		"	"	"	"	"
10		<i>Steele, Lee F.</i>	<i>Steele, Lee F.</i>	<i>Steele, Lee F.</i>	<i>Steele, Lee F.</i>	<i>Steele, Lee F.</i>
11		"	"	"	"	"
12		"	"	"	"	"
13		"	"	"	"	"
14		"	"	"	"	"
15		"	"	"	"	"
16		<i>Steele, Fayette</i>	<i>Steele, Fayette</i>	<i>Steele, Fayette</i>	<i>Steele, Fayette</i>	<i>Steele, Fayette</i>
17		"	"	"	"	"
18		<i>Milam, Ray</i>	<i>Milam, Ray</i>	<i>Milam, Ray</i>	<i>Milam, Ray</i>	<i>Milam, Ray</i>
19		"	"	"	"	"
20		"	"	"	"	"
21		"	"	"	"	"
	H					
1		<i>Hester, Lonnie F.</i>	<i>Hester, Lonnie F.</i>	<i>Hester, Lonnie F.</i>	<i>Hester, Lonnie F.</i>	<i>Hester, Lonnie F.</i>
2		"	"	"	"	"
3		"	"	"	"	"
4		"	"	"	"	"
5		"	"	"	"	"
6		"	"	"	"	"
7		"	"	"	"	"
8		"	"	"	"	"
9		"	"	"	"	"
10		<i>Steele, Lee F.</i>	<i>Steele, Lee F.</i>	<i>Steele, Lee F.</i>	<i>Steele, Lee F.</i>	<i>Steele, Lee F.</i>
11		"	"	"	"	"
12		"	"	"	"	"
13		"	"	"	"	"
14		"	"	"	"	"
	J					
1		<i>Christopher, Robert L. Jr.</i>	<i>Christopher, Robert L. Jr.</i>	<i>Christopher, Robert L. Jr.</i>	<i>Christopher, Robert L. Jr.</i>	<i>Christopher, Robert L. Jr.</i>
2		"	"	"	"	"
3		"	"	"	"	"

SURVEY

Slaps Subdw

*SW NE 4
NW SE 4
E 1/2 SE 4*

SECTION 19

TOWNSHIP 4

RANGE 7

MAP RECORDED IN

Map Book 7 Page 213

Form 3 S. T. C. ROBERTA B. SOK. BIRMINGHAM

LOT	BLOCK	ASSESSED TO IN 19 <u>67</u>	1968	1969	1970	1971
	K					
1		<i>Lambert, J. I.</i>	<i>Lambert, J. I.</i>	<i>Lambert, J. I.</i>	<i>Lambert, J. I.</i>	<i>Lambert, J. I.</i>
2		"	"	"	"	"
3		"	"	"	"	"
4		"	"	"	"	"
5		<i>Christopher, Robert L. Jr.</i>	<i>Christopher, Robert L. Jr.</i>	<i>Christopher, Robert L. Jr.</i>	<i>Christopher, Robert L. Jr.</i>	<i>Christopher, Robert L. Jr.</i>
Tract A		<i>Boyd, Jessie</i>	<i>Boyd, Mrs. Jessie</i>	<i>Boyd, Mrs. Jessie</i>	<i>Boyd, Mrs. Jessie</i>	<i>Boyd, Mrs. Jessie</i>
	B	"	"	"	"	"
	C	"	"	"	"	"
	D	"	"	"	"	"
	E	"	"	"	"	"
	F	"	"	"	"	"
	G	"	"	"	"	"
	H	"	"	"	"	"
	I	"	"	"	"	"
	L	"	"	"	"	"
	M	"	"	"	"	"
5		<i>Christopher, Mae</i>	<i>Christopher, Mae H.</i>	<i>Christopher, Mae H.</i>	<i>Christopher, Mae H.</i>	<i>Christopher, Mae H.</i>
X		<i>Waddell, Melvin C.</i>	<i>Waddell, Melvin C.</i>	<i>Waddell, Melvin C.</i>	<i>Waddell, Melvin C.</i>	<i>Waddell, Melvin C.</i>

SURVEY

Sloan Subdv

SE NW 4

SECTION 34
TOWNSHIP 11
RANGE 3

MAP RECORDED IN

Map Book 8 Page 27

Form 3 S. T. C. ROBERT A. SON BIRMINGHAM

LOT	BLOCK	ASSESSED TO IN 19 ⁶⁷	1968	1969	1970	1971
1		Thomas, Millard	Thomas, Millard	Thomas, Millard	Thomas, Millard	Fleming, Virgil J.
2		Foster, Jerry	Foster, Jerry	Foster, Jerry	Foster, Jerry	Foley, Watts + wife
3		Thompson, Harold	Thompson, Harold	Thompson, Harold	Thompson, Harold	Thompson, Harold
4		Sloan, O. J. + Vera	Sloan, O. J. + Vera	Sloan, O. J. + Vera	Sloan, O. J. + Vera	Sloan, O. J. + Vera
5		(N 1/2) Sloan, O. J. + Vera (S 1/2) Richard, H. + wife	(N 1/2) Sloan, O. J. + Vera (S 1/2) Richard, H. + wife	(N 1/2) Sloan, O. J. + Vera (S 1/2) Richard, H. + wife	(N 1/2) Sloan, O. J. + Vera (S 1/2) Richard, H. + wife	(N 1/2) Sloan, O. J. + Vera (S 1/2) Richard, H. + wife
6		Richard, H. + wife	Richard, H. + wife	Richard, H. + wife	Richard, H. + wife	Richard, H. + wife

SURVEY

Sloans Subdv Part "B"
Altoona pt W³ NE MW⁴ - SE NW⁴

SECTION 34
 TOWNSHIP 11
 RANGE 3

Same as 71-85
 MAP RECORDED IN

Map Book 189 Page 189

Form 3 S. T. C. ROBERTS & SON, BIRMINGHAM

LOT	BLOCK	ASSESSED TO IN 1967	1968	1969	1970	1971
	2					
7		<i>Thomas, Millard</i>	<i>Thomas, Millard</i>	<i>Thomas, Millard</i>	<i>Thomas, Millard</i>	<i>Altoona Corporation</i>
8		"	"	"	"	"
9		"	"	"	"	"
10		"	"	"	"	"
11		"	"	"	"	"
12		"	"	"	"	"
13		"	"	"	"	"
14		"	"	"	"	"
15		"	"	"	"	"
16		"	"	"	"	<i>McArthur, William E</i>
17		"	"	"	"	<i>Thomas, Frank</i>
18		"	"	"	"	"
19		"	"	"	"	<i>McArthur, William E</i>
	3					
20		<i>Thomas, Millard</i>	<i>Thomas, Millard</i>	<i>Thomas, Millard</i>	<i>Thomas, Millard</i>	<i>Fleming Virgil J</i>
21		"	"	"	"	"
22		"	"	"	"	<i>Altoona Corporation</i>
23		"	"	"	"	"
24		"	"	"	"	"
25		"	"	"	"	"
26		"	"	"	"	"
27		"	"	"	"	<i>Self, Marvin B + Gloria B</i>

SURVEY Sloan Subdv Part "B"
Altoona

SECTION 34
TOWNSHIP 11
RANGE 3

MAP RECORDED IN
Map Book G Page 189

Form 3 S. T. C. ROBERTS & SON, BIRMINGHAM

LOT	BLOCK	ASSESSED TO IN 19	1968	1969	1970	1971
	3					
28		Thomas, Millard	Thomas, Millard	Thomas, Millard	Thomas, Millard	Self, Marvin Boklaris
29		"	"	"	"	Richards, Charles D
30		"	"	"	"	"
31		"	"	"	"	© Altoona Corporation
32		"	"	"	"	"
	4					
33		Thomas, Millard	Thomas, Millard	Thomas, Millard	Thomas, Millard	© Altoona Corporation
34		"	"	"	"	Fleming, Virgil L.
35		"	"	"	"	Lilley, Watts & wife
36		"	"	"	"	"
37		"	"	"	"	"
38		"	"	"	"	"
39		"	"	"	"	"
40		^{see 57} Mann, Roland	Mann, Roland	Mann, Roland	Mann, Roland	Mann, Roland
41		Mann, Roland	Whitehead, Windell	Whitehead, Windell + wife	Whitehead, Windell + wife	Whitehead, Windell + wife

SURVEY a. 2. Small add - Ala City

SECTION _____

TOWNSHIP _____

RANGE _____

MAP RECORDED IN

Map Book B Page 355

Form 3 S. T. C. ROBERTS & SON BIRMINGHAM

LOT	BLOCK	ASSESSED TO IN 1967	1968	1969	1970	1971
	1					
1		Wilder, W. F. + Edna	Wilder, W. F. + Edna	Wilder, W. F. + Edna	Wilder, W. F. + Edna	Wilder, W. F. + Edna
2		Machen, Mrs. Laver	Machen, Mrs. Laver	(pt) Wilder, W. F. + Edna Machen, Mrs. Laver	(pt) Wilder, W. F. + Edna (pt) Machen, Mrs. Laver	(pt) Machen, Mrs. Laver
3		"	"	(all) " "	(all) " "	(all) " "
4		"	"	"	"	"
5		Gilbert, Roy J.	Gilbert, Roy J.	Gilbert, Roy J.	Gilbert, Roy J.	Gilbert, Roy J.
	2					
1		Clay, J. A.	Clay, J. A.	Clay, J. A.	Clay, J. A.	Clay, J. A.
2		Machen, Mami Lee	Machen, Mami Lee	Machen, Mami Lee	Machen, Mami Lee	Machen, Mami Lee
3		Pare, H. E.	Pare, H. E.	Pare, H. E.	Pare, H. E.	Pare, H. E.
4		"	"	"	"	"
5		"	"	"	"	"
6		"	"	"	"	"
		(pt) 510' Pare, H. E.	(pt) 510' Pare, H. E.	(pt) 510' Pare, H. E.	(pt) 510' Pare, H. E.	(510') "
		(pt) Harris, Mrs. J. A.	(pt) Harris, Mrs. J. A.	(pt) Harris, Mrs. J. A.	(pt) Harris, Mrs. J. A.	(pt) Harris, Mrs. J. A.
		(pt) Fowler, Effie D.	(pt) Fowler, Effie D.	(pt) Fowler, Effie D.	(pt) Fowler, Effie D.	(pt) Fowler, Effie D.
		(pt) Fowler, Effie D.	(pt) Fowler, Effie D.	(pt) Fowler, Effie D.	(pt) Fowler, Effie D.	(pt) Fowler, Effie D.
8		(pt) Harris, Mrs. J. A.	(pt) Harris, Mrs. J. A.	(pt) Harris, Mrs. J. A.	(pt) Harris, Mrs. J. A.	(pt) Harris, Mrs. J. A.
		(pt) "	(pt) "	(pt) "	(pt) "	(pt) "
9		(pt) Fowler, Effie D.	(pt) Fowler, Effie D.	(pt) Fowler, Effie D.	(pt) Fowler, Effie D.	(pt) Fowler, Effie D.
		(pt) Williams, Cecil	(pt) Williams, Cecil	(pt) Williams, Cecil	(pt) Williams, Cecil	(pt) Williams, Cecil
10		Davis, Edgar H. "Mrs"	Davis, Edgar H. "Mrs"	Davis, Edgar H. "Mrs"	Davis, Edgar H. "Mrs"	(pt) Davis, Edgar H. "Mrs"
		(pt) "	(pt) "	(pt) "	(pt) "	(pt) "
11		(pt) Williams, Cecil	(pt) Williams, Cecil	(pt) Williams, Cecil	(pt) Williams, Cecil	(pt) Williams, Cecil
12		Williams, Cecil	Williams, Cecil	Williams, Cecil	Williams, Cecil	Williams, Cecil
13		Davis, Edgar H. "Mrs"	Davis, Edgar H. "Mrs"	Davis, Edgar H. "Mrs"	Davis, Edgar H. "Mrs"	Davis, Edgar H. "Mrs"
14		"	"	"	"	"
15		Small, a. L.	Small, a. L.	Small, a. L.	Small, William J.	Small, William J.
16		Minton, Alene	Minton, Alene	Minton, Alene	Minton, Alene	Minton, Alene
17		Alfred, Luther	Alfred, Luther	Alfred, Luther	Alfred, Luther	Alfred, Luther
18		"	"	"	"	"
	3					
1		Putman, E. J.	Putman, E. J.	Putman, E. J.	Putman, E. J.	Putman, E. J.
2		"	"	"	"	"
3		"	"	"	"	"
4		Marbut, L. E.	Marbut, L. E.	Marbut, L. E.	Marbut, L. E.	Marbut, L. E.
5		Yeager, Valerie	Yeager, Valerie	Yeager, Valerie	Yeager, Valerie	Yeager, Valerie

SURVEY *a. l. Small add. ala City*

SECTION _____

MAP RECORDED IN

TOWNSHIP _____

Map Book *B* Page *355*

RANGE _____

Form 3 S. T. C. ROBERTS & SON, BIRMINGHAM

LOT	BLOCK	ASSESSED TO IN 19 <i>67</i>	1968	1969	1970	1971
	<i>3</i>					
<i>6</i>		<i>Penland, Ralph Sr.</i>	<i>Penland, Ralph Sr.</i>	<i>Penland, Ralph Sr.</i>	<i>Penland, Ralph Sr.</i>	<i>Penland, Ralph Sr.</i>
		<i>(W²) Inman, Arthur</i>	<i>(W²) Inman, Arthur</i>	<i>(W²) Inman, Arthur</i>	<i>(W²) Inman, Arthur</i>	<i>(W²) Inman, Arthur</i>
<i>7</i>		<i>(E²) Clay, Charles</i>	<i>(E²) Clay, Charles</i>	<i>(E²) Clay, Charles</i>	<i>(E²) Clay, Charles</i>	<i>(E²) Clay, Charles & Wf</i>
		<i>(E²) " "</i>	<i>(E²) " "</i>	<i>(E²) " "</i>	<i>(E²) " "</i>	<i>(E²) " "</i>
<i>8</i>		<i>(W²) Inman, Arthur</i>	<i>(W²) Inman, Arthur</i>	<i>(W²) Inman, Arthur</i>	<i>(W²) Inman, Arthur</i>	<i>(W²) Inman, Arthur</i>
		<i>(W²) " "</i>	<i>(W²) " "</i>	<i>(W²) " "</i>	<i>(W²) " "</i>	<i>(W²) " "</i>
<i>9</i>		<i>(E²) Clay, Charles</i>	<i>(E²) Clay, Charles</i>	<i>(E²) Clay, Charles</i>	<i>(E²) Clay, Charles</i>	<i>(E²) Clay, Charles & Wf</i>
		<i>(W²) " "</i>	<i>(W²) " "</i>	<i>(W²) " "</i>	<i>(W²) " "</i>	<i>(W²) " "</i>
<i>10</i>		<i>(Pt) Golden, Horace</i>	<i>(Pt) Golden, Horace</i>	<i>(Pt) Golden, Horace</i>	<i>(Pt) Golden, Horace</i>	<i>(Pt) Golden, Horace</i>
		<i>(Pt) Cannon, Max</i>	<i>(Pt) Cannon, Max</i>	<i>(Pt) Cannon, Max</i>	<i>(Pt) Cannon, Max</i>	<i>(Pt) Cannon, Max</i>

SURVEY

Smith's Addition To Etowah County

*P + SE 1/4 NW 4
P + SW 1/4 NE 4
P + NW 1/4 SW 4*

SECTION 32
TOWNSHIP 11
RANGE 5

MAP RECORDED IN

Map Book H Page 19

Form 3 S. T. C. ROBERTS & SON, BIRMINGHAM

LOT	BLOCK	ASSESSED TO IN 19	1968	1969	1970	1971
	A					
1				Smith, John D. Jr. + J. E. Smith	Smith, John D. Jr. + J. E. Smith	Smith, John D. Jr. + J. E. Smith
2				"	"	"
3				"	"	"
4				"	"	"
5				Kitchens, Wayne	Kitchens, Wayne	Rumyant, James D. + Betty
6				"	"	Rasco, Iwan + Betty
7				Smith, John D. Jr. + J. E. Smith	Smith, John D. Jr. + J. E. Smith	Smith, John D. Jr. + J. E. Smith
8				"	"	"
9				"	"	"
10				"	"	"
	B					
1				Smith, John D. Jr. + J. E. Smith	Smith, John D. Jr. + J. E. Smith	Smith, John D. Jr. + J. E. Smith
2				"	"	"
3				"	"	"
4				"	"	"
5				"	"	"
	C					
1				Smith, John D. Jr. + J. E. Smith	Smith, John D. Jr. + J. E. Smith	Wycuff, Betty Tom + wife
2				Jennings, Charles	Jennings, Charles	" " " "
3				Smith, John D. Jr. + J. E. Smith	Smith, John D. Jr. + J. E. Smith	Smith, John D. Jr. + J. E. Smith
4				"	"	"
5				"	"	"
6				"	"	"
7				"	"	"

*across
John D. Smith Jr. + Edward Smith*

Smith Add (H-19)

SURVEY

SECTION _____

MAP RECORDED IN

TOWNSHIP _____

RANGE _____

Map Book _____ Page _____

Form 3 5 T C ROBERTS & SON, BIRMINGHAM

LOT	BLOCK	ASSESSED TO IN 19____	1968	1969	1970	1971
8				Smith, John D. Jr. + L. E. Smith	Smith, John D. Jr. + L. E. Smith	Smith, John D. Jr. + L. E. S.
9				"	"	"
10				"	"	"
11				"	"	Huff, D. C. + wife
12				"	"	"
13				"	"	Smith, John D. Jr. + L. E. Smith
14				"	"	"
15				"	"	"
16				"	"	"
17				"	"	"
	D					
1				Smith, John D. Jr. + L. E. Smith	Smith, John D. Jr. + L. E. Smith	Smith, John D. Jr. + L. E.
2				"	"	"
3				"	"	"
4				"	"	"
5				"	"	"
6				"	"	"
7				"	"	"
8				"	"	"
9				"	"	"
10				"	"	"
11				"	"	"
12				"	"	"

average

*Edward Smith
John D. Smith, Jr. + L. E. Smith*

SURVEY *Smith's Addition to Etowah County*

SECTION _____

TOWNSHIP _____

RANGE _____

Page # 2
MAP RECORDED IN

Map Book *H* Page *19*

Form 3 S. 1. C. ROBERTS & SON, BIRMINGHAM

LOT	BLOCK	ASSESSED TO IN 19____	1968	1969	1970	1971
	"D"					
13				<i>Smith, John D. Jr., J.E. Smith</i>	<i>Smith, John D. Jr. + J.E. Smith</i>	<i>Smith, John D. Jr. + J.E. Smith</i>
14				"	"	"
	E					
1				<i>Smith, John D. Jr. + J.E. Smith</i>	<i>Smith, John D. Jr. + J.E. Smith</i>	<i>Smith, John D. Jr. + J.E. Smith</i>
2				"	"	"
3				"	"	"
4				"	"	"

John D. Smith, Jr. + J.E. Smith

SURVEY *Smith First add - Ala City*

SECTION _____

TOWNSHIP _____

RANGE _____

MAP RECORDED IN

Map Book *B* Page *158-159*

Form 3 S. T. C. ROBERTS & SON BIRMINGHAM

LOT	BLOCK	ASSESSED TO IN 1967	1968	1969	1970	1971
	1					
1		Stanfield, Earl	Stanfield, Earl	Stanfield, Earl + Sadie	Stanfield, Earl + Sadie	Stanfield, Earl + Sadie
2		Moan, Gordon	Grant, W. M. + Estelle	Grant, W. M. + Estelle	Grant, W. M. + Estelle	Grant, W. M. + Estelle
3		Turner, Jas R	Turner, James R.	Turner, James R.	Turner, James R.	Turner, James R.
4		Walters, Mary M.	Walters, Mary M.	Walters, Mary M.	Walters, Mary M.	Walters, Mary M.
5		Morrow, Reginald	Morrow, Reginald	Morrow, Reginald	Morrow, Reginald	Morrow, Reginald
6		Whisenant, C. T.	Whisenant, C. T.	Whisenant, C. T.	Whisenant, C. T.	Turner, J. H.
	2					
1		Neal, Robert	Neal, Robert	Neal, Robert	Neal, Robert	Neal, Robert
2		Bates, Roy C.	Bates, Roy C.	Bates, Roy C.	Bates, Roy C.	Bates, Roy C.
3		Gentry, W. J.	Gentry, W. J.	Gentry, W. J.	Gentry, W. J.	Gentry, W. J.
4		Wheeler, Marion	Wheeler, Marion W.	Wheeler, Marion W.	Wheeler, Marion W.	Wheeler, Marion W.
5		Stevenson, James	Stevenson, James	Stevenson, James W.	Stevenson, James W.	Stevenson, James W.
6		Bradford, Alice	Bradford, Alice	Bradford, Alice	Bradford, Alice	Bradford, Alice
7		Guthrie, Truman	Guthrie, Truman	Guthrie, Truman	Guthrie, Truman	Guthrie, Truman
8		Yother, D. D.	Yother, D. D.	Yother, D. D.	Yother, D. D.	Yother, D. D.
9		Hood, Robert B.	Hood, Robert B.	Hood, Robert B.	Hood, Robert B.	Hood, Robert B.
10		Mitchell, James	Mitchell, James	Mitchell, James	Mitchell, James	Mitchell, James + Luc
11		Hall, C. A.	Hall, C. A.	Hall, C. A.	Hall, C. A.	Hall, C. A.
12		Lyles, W. D.	Lyles, William D.	Lyles, William D.	Lyles, William D.	Lyles, William D.
13		Perkins, Marion	Perkins, Marion	Perkins, Marion	Perkins, Marion	Perkins, Marion
14		Kerr, Vernard V.	Kerr, Vernard V.	Kerr, Vernard V.	Kerr, Vernard V.	Kerr, Vernard V.
	3					
1		Wood, Bernice	Wood, Bernice	Wood, Bernice	Wood, Bernice	Wood, Bernice
2		Lisenka, Ford "Est"	Lisenka, Ford "Est"	Lisenka, Ford "Est"	Lisenka, Ford "Est"	Lisenka, Ford "Est"
3		Golden, C. C.	Golden, C. C.	Golden, C. C.	Golden, C. C.	Golden, C. C.
4		Golden, A. C.	Golden, A. C.	Golden, A. C.	Golden, A. C.	Golden, A. C.
5		Vystocil, Frank	Golden, R. Wayne	Golden, R. Wayne	Golden, R. Wayne	Golden, R. Wayne
6		Cary, Chas. G.	Cary, Charles G.	Cary, Charles G.	Cary, Charles G.	Cary, Charles G.
7		Haynes, Floyd	Haynes, Floyd	Haynes, Floyd	Haynes, Floyd	Haynes, Floyd
8		Blevins, Gordon	Blevins, Gordon	Blevins, Gordon	Blevins, Gordon	Blevins, Gordon
9		Templeton, Lewellyn	Templeton, Lewellyn	Templeton, Lewellyn	Drummonds, W. H. Jr.	Drummonds, W. H. Jr.
10		Templeton, W. C.	Templeton, W. C.	Templeton, W. C.	Templeton, Carl W.	Templeton, Carl W.
11		Vance, R. S.	Vance, R. S.	Vance, R. S.	Vance, R. S.	Vance, R. S.
12		"	"	"	Vance, R. S.	"
13		Dyer, Herman	Dyer, Herman + M. Berry	Dyer, Herman + Myrtle Berry	Dyer, Herman + Myrtle	Dyer, Herman + Myrtle
14		"	"	"	"	"
15		Golden, J. F.	Golden, J. F.	Golden, J. F.	Golden, J. F.	Golden, J. F.
16		Golden, C. C.	Golden, C. C.	Golden, C. C.	Golden, C. C.	Golden, C. C.

SURVEY Smith First add - Ala City

SECTION _____
TOWNSHIP _____
RANGE _____

MAP RECORDED IN
Map Book B Page 158-159

Form 3 S. T. C. ROBERTS & SON, BIRMINGHAM

LOT	BLOCK	ASSESSED TO IN 1967	1968	1969	1970	1971
	4					
1		Gray, J. I. Jr	Gray, J. I. Jr.	Gray, J. I. Jr.	Gray, J. I. Jr.	Gray, J. I. Jr.
2		Johnson, Hoyt N.	Johnson, Hoyt N.	Johnson, Hoyt N.	Johnson, Hoyt N.	Johnson, Hoyt N.
3		Smith, Roy + zona	Smith, Roy + zona	Smith, Roy + zona	Smith, Roy + zona	Smith, Roy + zona
4		Gladden, J. H.	Gladden, J. H.	Gladden, J. H.	Gladden, J. H.	Gladden, J. H.
5		Cannon, C. D.	Cannon, C. D.	Cannon, C. D.	Cannon, C. D.	Cannon, C. D.
6		Westbrook, Carrie	Westbrook, Carrie	Westbrook, Carl John	Westbrook, Carl John	Westbrook, Carl John
7		"	"	"	"	"
8		(S75') Neal, Harry (N75') Hopper, Wm A. (N75') "	(S75') Neal, Harry (N75') Hopper, William A. (N75') "	(S75') Neal, Harry (N75') Hopper, Wm A. (N75') "	(S75') Neal, Harry (N75') Hopper, Wm A. (N75') "	(S75') Neal, Harry (N75') Hopper, William A. (N75') "
9		(S75') Neal, Harry	(S75') Neal, Harry	(S75') Neal, Harry	(S75') Neal, Harry	(S75') Neal, Harry
10		Babo, Paul + Jean	Babo, Paul + Jean	Babo, Paul + Jean	Babo, Paul + Jean	Babo, Paul + Jean
11		Lomas, James	Lomas, James	Wright, Della M.	Wright, Della M.	Wright, Della M.
12		Smith, Allen P.	Smith, Allen P.	Smith, Allen P.	Smith, Allen P.	Smith, Allen P.
13		Brooks, Robert	Brooks, Robert A.	Brooks, Robert A.	Brooks, Robert A.	Brooks, Robert A.
14		(pt) Perkins, James	(N65') Marton, Myrtle (pt) Perkins, James	(N65') Marton, Myrtle (pt) Perkins, James	(N65') Marton, Myrtle (pt) Perkins, James	(N65') Marton, Myrtle (pt) Perkins, James
1	5	Wood, Robert B.	Hood, Robert B.	Hood, Robert B.	Wood, Robert B.	Wood, Robert B.
2		"	"	"	"	"
3		Golden, Horace	Golden, Horace	Golden, Horace	Golden, Horace	Golden, Horace
4		Church	Church	Church	Church	Church
5		"	"	"	"	"
6		"	"	"	"	"
7		"	"	"	"	"
8		"	"	"	"	"
9		Westbrook, Carrie	Westbrook, Carrie	Westbrook, Carrie L.	Westbrook, Carrie L.	Westbrook, Carrie L.
10		"	"	"	"	"
11		(S50') Guined, Arnold (N50') Barfield, David (50') Harris, Albert (50') "	(S50') Guined, Arnold (N50') Barfield, David (50') Harris, Albert (50') "	(S50') Guined, Arnold (N50') Barfield, David (50') Harris, Albert (50') "	(S50') Guined, Arnold (N50') Barfield, David (50') Harris, Albert (50') "	(S50') Guined, Arnold (N50') Barfield, David (50') Harris, Albert (50') "
12		(N50') Barfield, David (S50') Guined, Arnold (S50') "	(N50') Barfield, David (S50') Guined, Arnold (S50') "	(N50') Barfield, David (S50') Guined, Arnold (S50') "	(N50') Barfield, David (S50') Guined, Arnold (S50') "	(N50') Barfield, David (S50') Guined, Arnold (S50') "
13		(50') Barfield, David (50') Harris, Albert	(50') Barfield, David (50') Harris, Albert	(50') Barfield, David (50') Harris, Albert	(50') Barfield, David (50') Harris, Albert	(50') Barfield, David (50') Harris, Albert
14		Church	Church	Church	Church	Church
15		"	"	"	"	"
16		"	"	"	"	"

SURVEY *Smith First Add.*

SECTION _____

TOWNSHIP _____

RANGE _____

MAP RECORDED IN

Map Book *B* Page *158-159*

FORM 3 S. T. C. ROBERTS & SON, BIRMINGHAM

LOT	BLOCK	ASSESSED TO IN 19 <i>67</i>	1968	1969	1970	1971
	6					
1		<i>Boyd, Luke D</i>	<i>Boyd, Luke D</i>	<i>Boyd, Luke D.</i>	<i>Boyd, Luke D.</i>	<i>Boyd, Luke D.</i>
2		<i>Watkins, Francis</i>	<i>Watkins, Francis</i>	<i>Watkins, Francis + Esther</i>	<i>Watkins, Francis + Esther</i>	<i>Watkins, Francis + Esther</i>
3		<i>Hood, Robert</i>	<i>Hood, Robert B.</i>	<i>Hood, Robert B.</i>	<i>Hood, Robert B.</i>	<i>Hood, Robert B.</i>
4		<i>Lee, R. C.</i>	<i>Lee, R. C.</i>	<i>Lee, R. C.</i>	<i>Lee, R. C.</i>	<i>Lee, R. C.</i>
5		<i>Mims, L. C.</i>	<i>Mims, L. C.</i>	<i>Mims, L. C.</i>	<i>Mims, L. C.</i>	<i>Mims, L. C.</i>
6		<i>Golden, C. C.</i>	<i>Golden, C. C.</i>	<i>Golden, C. C.</i>	<i>Golden, C. C.</i>	<i>Golden, C. C.</i>
7		<i>Warsham, Charles</i>	<i>Warsham, Charles</i>	<i>Warsham, Charles</i>	<i>Warsham, Charles</i>	<i>Warsham, Charles</i>
8		<i>City</i>	<i>City</i>	<i>City</i>	<i>City</i>	<i>City</i>
9		"	"	"	"	"
10		"	"	"	"	"
11		"	"	"	"	"
12		"	"	"	"	"
13		"	"	"	"	"
14		"	"	"	"	"
15		"	"	"	"	"
16		"	"	"	"	"
17		"	"	"	"	"
18		<i>Golden, C. C.</i>	<i>Golden, C. C.</i>	<i>Golden, C. C.</i>	<i>Golden, C. C.</i>	<i>Golden, C. C.</i>
19		<i>Warsham, Charles</i>	<i>Warsham, Charles</i>	<i>Warsham, Charles</i>	<i>Warsham, Charles</i>	<i>Warsham, Charles</i>
	7					
1		<i>School</i>	<i>School</i>	<i>School</i>	<i>School</i>	<i>School</i>
2		"	"	"	"	"
3		"	"	"	"	"
4		"	"	"	"	"
5		"	"	"	"	"
6		"	"	"	"	"
7		"	"	"	"	"
8		"	"	"	"	"
9		"	"	"	"	"
	8					
1		<i>Gidley, Bobby</i>	<i>Gidley, Bobby</i>	<i>Gidley, Bobby</i>	<i>Gidley, Bobby</i>	<i>Gidley, Bobby</i>
2		<i>Bell, W. A. "Est"</i>	<i>Bell, W. A. "Est"</i>	<i>Bell, W. A. "Est"</i>	<i>Bell, W. A. "Est"</i>	<i>Bell, W. A. "Est"</i>
3		<i>Jenkins, Cecil</i>	<i>Jenkins, Cecil D.</i>	<i>Jenkins, Cecil D.</i>	<i>Jenkins, Cecil D.</i>	<i>Jenkins, Cecil D.</i>
4		<i>Fells, Martha</i>	<i>Fells, Martha</i>	<i>Fells, Martha</i>	<i>Fells, Martha</i>	<i>Fells, Martha</i>
5		<i>Short, Gentry</i>	<i>Short, Gentry</i>	<i>Short, Gentry</i>	<i>Short, Gentry</i>	<i>Short, Gentry</i>
6		"	"	"	"	"
7		<i>Golden, C. C.</i>	<i>Golden, C. C.</i>	<i>Golden, C. C.</i>	<i>Golden, C. C.</i>	<i>Golden, C. C.</i>
8		"	"	"	"	"
9		<i>Cranford, Raymond</i>	<i>Cranford, Raymond</i>	<i>Cranford, Raymond</i>	<i>Cranford, Raymond</i>	<i>Cranford, Raymond</i>
		<i>(E 1/2)</i>	<i>(E 1/2)</i>	<i>(E 1/2)</i>	<i>(E 1/2)</i>	<i>(E 1/2)</i>
10		<i>(W 1/2) Lisenba, R. G.</i>	<i>(W 1/2) Lisenba, R. G.</i>	<i>(W 1/2) Lisenba, R. G.</i>	<i>(W 1/2) Lisenba, R. G.</i>	<i>(W 1/2) Lisenba, R. G.</i>
11		<i>(all)</i>	<i>(all)</i>	<i>(all)</i>	<i>(all)</i>	<i>(all)</i>
12		<i>Bradley, Roy V.</i>	<i>Bradley, Roy V.</i>	<i>Bradley, Roy V.</i>	<i>Bradley, Roy V.</i>	<i>Bradley, Roy V.</i>

SURVEY

Smith First Add

SECTION _____

MAP RECORDED IN

TOWNSHIP _____

RANGE _____

Map Book

B

Page 158-159

Form 35-T-C ROBERTS & SON, BIRMINGHAM

LOT	BLOCK	ASSESSED TO IN 1967	1968	1969	1970	1971
	9					
1		McKibben, Cleve	McKibben, Cleave F.	McKibben, Cleave F.	McKibben, Cleave F.	McKibben, Cleave F.
2		Dupree, Eschel	Helms, L. L.	Mackey, Gene W.	Mackey, Gene W.	Mackey, Gene W.
3		Mitchell, J. H.	Mitchell, J. H.	Mitchell, J. H.	Mitchell, J. H.	Mitchell, J. H.
4		Mackey, Wm. Jr.	Mackey, William Jr.	Livingston, Billy	Livingston, Billy	Livingston, Billy
5		Dupree, H. D. + Arthur	Dupree, H. D. + Arthur	Dupree, H. D. + Arthur	Dupree, H. D. + Arthur	Dupree, H. D. + Arthur
6		Turman, James	Turman, James	Turman, James	Turman, James	Turman, James
7		"	"	"	"	"
8		Pruett, Vernon A.	Pruett, Vernon A.	Pruett, Vernon A.	Pruett, Vernon A.	Pruett, Vernon A.
9		Machen, Ralph + Rae	Machen, Ralph + Rae	Machen, Ralph + Rae	Machen, Ralph + Rae	Cook, W. I.
10		Entrekin, C. L.	Entrekin, C. L.	Entrekin, C. L.	Entrekin, C. L.	Entrekin, C. L.
11		Wigginton, D. W. + Crystal	Wigginton, D. W. + Crystal	Wigginton, D. W. + Crystal	Wigginton, D. W. + Crystal	Wigginton, D. W. + Crystal
12		Minatra, Fred	Minatra, Fred	Minatra, Fred	Minatra, Fred	Minatra, Fred Crystal
13		(E 1/2) Minatra, Fred (W 1/2) Bodine, Bobby J.	(E 1/2) Minatra, Fred (W 1/2) Bodine, Bobby J.	(E 1/2) Minatra, Fred (W 1/2) Bodine, Bobby J.	(E 1/2) Minatra, Fred (W 1/2) Bodine, Bobby J.	(E 1/2) Minatra, Fred (W 1/2) Bodine, Bobby J.
14		Bodine, Bobby J.	Bodine, Bobby J.	Bodine, Bobby J.	Bodine, Bobby J.	Bodine, Bobby J.
	10					
1		Burns, Dr. C. R. D.	Burns, Dr. C. R. D.	Burns, Dr. C. R. D.	Burns, Dr. C. R. D.	Burns, Dr. C. R. D.
2		Wilkes, Mrs. Harold	Wilkes, Mrs. Harold	Wilkes, Mrs. Harold	Wilkes, Mrs. Harold	Wilkes, Mrs. Harold
3		"	"	"	"	"
4		Brown, Lela	Brown, Lela	Brown, Lela	Brown, Lela	Brown, Lela
5		"	"	"	"	"
6		Easterwood, Charles	Easterwood, Charles	Easterwood, Charles	Easterwood, Charles	Easterwood, Charles
7		Brown, Oscar R.	Brown, Oscar R.	Brown, Oscar R.	Brown, Oscar R.	Brown, Oscar R.
8		Hickman, Geo. D.	Hickman, George D.	Hickman, George D.	Hickman, George D.	Hickman, George D.
9		Tucker, Beverly J.	Tucker, Beverly J.	Tucker, Beverly J.	Tucker, Beverly J.	Tucker, Beverly J.
10		Molock, Willard W.	Molock, Willard W.	Molock, Willard W.	Molock, Willard W.	Molock, Willard W.
11		Stewart, Clarence 2 + D	Stewart, Clarence 2 + D	Stewart, Clarence 2 + D	Stewart, Clarence 2 + D	Stewart, Clarence 2 + D
12		Holland, J. C. + Mildred	Holland, J. C. + Mildred	Holland, J. C. + Mildred	Holland, J. C. + Mildred	Holland, J. C. + Mildred
13		Ala City Meth Church	Ala City Meth Church	Ala. City Methodist Church	Ala. City Methodist Church	Ala City Methodist Church
14		"	"	"	"	"
15		Shirley, Myrtle M.	Shirley, Myrtle M.	Shirley, Myrtle M.	Shirley, Myrtle M.	Shirley, Myrtle M.
16		Burns, Dr. C. R. D.	Burns, Dr. C. R. D.	Burns, Dr. C. R. D.	Burns, Dr. C. R. D.	Burns, Dr. C. R. D.
17		"	"	"	"	"
	11					
1		Burns, Dr. C. R. D.	Burns, Dr. C. R. D.	Burns, Dr. C. R. D.	Burns, Dr. C. R. D.	Burns, Dr. C. R. D.
2		Chapman, Grady	Chapman, Grady	Chapman, Grady	Whitten, Paul M + Ledia	Whitten, Paul M + L.
3		Green, J. A.	Green, J. A.	Green, J. A.	Green, J. A.	Green, J. A.
4		Bozgs, G. V.	Bozgs, G. V.	Bozgs, G. V.	Bozgs, G. V.	Bozgs, G. V.
5		Horton, Aubrey Lee	Horton, Aubrey Lee	Horton, Aubrey Lee	Horton, Aubrey Lee	Horton, Aubrey
6		(S 1/2) Lee, Oma L. (N 1/2) Grant, Margaret	(S 1/2) Lee, Oma L. (N 1/2) Grant, Margaret	(S 1/2) Lee, Oma L. (N 1/2) Grant, Margaret	(S 1/2) Lee, Oma L. (N 1/2) Grant, Margaret	(S 1/2) Lee, Oma L. (N 1/2) Grant, Margaret
7		(S 1/2) Lee, Oma L. (N 1/2) Grant, Margaret	(S 1/2) Lee, Oma L. (N 1/2) Grant, Margaret	(S 1/2) Lee, Oma L. (N 1/2) Grant, Margaret	(S 1/2) Lee, Oma L. (N 1/2) Grant, Margaret	(S 1/2) Lee, Oma L. (N 1/2) Grant, Margaret

SURVEY *Smith First add - Ala. City*

SECTION _____

TOWNSHIP _____

RANGE _____

MAP RECORDED IN _____

 Map Book *B* Page *158-159*

Form 3 S. T. C. ROBERTS & SON, BIRMINGHAM

LOT	BLOCK	ASSESSED TO IN 19 <i>67</i>	1968	1969	1970	1971
	11					
8		<i>Harry C.</i>	<i>Harry, Co.</i>	<i>Harry, Co.</i>	<i>Harry, Co.</i>	<i>Harry, C.</i>
9		<i>White, R. H. "Mrs"</i>	<i>White, R. H. "Mrs"</i>	<i>Myrick, Gladys</i>	<i>Myrick, Gladys</i>	<i>Myrick, Gladys</i>
10		<i>Brewster, Joe P.</i>	<i>Brewster, Joe P.</i>	<i>Brewster, Joe P.</i>	<i>Brewster, Joe P.</i>	<i>Brewster, Joe P.</i>
	12					
1		<i>Cox, Mrs. Willie</i>	<i>Cox, Mrs. Willie</i>	<i>Cox, Mrs. Willie</i>	<i>Cox, Mrs. Willie</i>	<i>Cox, Mrs. Willie</i>
2		"	"	"	"	"
3		<i>Frip, Ila</i>	<i>Frip, Mrs. Ila</i>	<i>Frip, Mrs. Ila</i>	<i>Peck, Harvey J.</i>	<i>Peck, Harvey J.</i>
4		"	"	"	"	"
5		<i>Machen, Paul</i>	<i>Machen, Paul</i>	<i>Machen, Paul</i>	<i>Machen, Paul</i>	<i>Machen, Paul</i>
6		"	"	"	"	"
7		<i>Cotney, Ralph L.</i>	<i>Cotney, Ralph L.</i>	<i>Cotney, Ralph L.</i>	<i>Cotney, Ralph L.</i>	<i>Cotney, Ralph L.</i>
8		"	"	"	"	"
9		<i>Smith, Milton</i>	<i>Smith, Milton</i>	<i>Smith, Milton</i>	<i>Smith, Milton</i>	<i>Smith, Milton</i>
10		"	"	"	"	"
11		<i>Boyd, James M.</i>	<i>Boyd, James M.</i>	<i>Boyd, James M.</i>	<i>Boyd, James M.</i>	<i>Boyd, James M.</i>
12		"	"	"	"	"
13		<i>Baker, J. I. + Iris</i>	<i>Baker, J. I. + Iris</i>	<i>Baker, J. I. + Iris</i>	<i>Baker, J. I. + Iris</i>	<i>Baker, J. I. + Iris</i>
14		"	"	"	"	"
15		<i>Alexander, James L.</i>	<i>Alexander, James L.</i>	<i>Alexander, James L.</i>	<i>Alexander, James L.</i>	<i>Alexander, James L.</i>
16		<i>Cornutt, Ferrell L.</i>	<i>Cornutt, Ferrell L.</i>	<i>Cornutt, Ferrell L.</i>	<i>Cornutt, Ferrell L.</i>	<i>Cornutt, Ferrell L.</i>
17		<i>Walters, W. J.</i>	<i>Walters, W. J.</i>	<i>Walters, W. J.</i>	<i>Walters, W. J.</i>	<i>Walters, W. J.</i>
18		<i>Cornutt, Albert D.</i>	<i>Cornutt, Albert D.</i>	<i>Cornutt, Albert D.</i>	<i>Cornutt, Albert D. + Wj.</i>	<i>Cornutt, Albert D. + Wj.</i>
19		"	"	"	"	"
20		<i>Bailey, Stella</i>	<i>Bailey, Stella</i>	<i>Bailey, Stella</i>	<i>Bailey, Stella</i>	<i>Bailey, Stella</i>
21		<i>Wright, B. J.</i>	<i>Wright, B. J.</i>	<i>Wright, B. J.</i>	<i>Wright, B. J.</i>	<i>Wright, B. J.</i>
22		<i>Smith, Robert R.</i>	<i>Smith, Robert R.</i>	<i>Smith, Robert R.</i>	<i>Godhey, Mrs. Ida</i>	<i>Machen, Carl F.</i>
	13					
1		<i>Boyd, James M.</i>	<i>Boyd, James M.</i>	<i>Boyd, James M.</i>	<i>Boyd, James M.</i>	<i>Boyd, James M.</i>
2		"	"	"	"	"
3		<i>Herridon, J. R.</i>	<i>Herridon, J. R.</i>	<i>Herridon, J. R.</i>	<i>Herridon, J. R.</i>	<i>Herridon, J. R.</i>
4		"	"	"	"	"
5		<i>Lambert, Cecil E.</i>	<i>Lambert, Cecil E.</i>	<i>Lambert, Cecil E.</i>	<i>Lambert, Cecil E.</i>	<i>Lambert, Cecil E.</i>
6		"	"	"	"	"
7		<i>Plais, Natch</i>	<i>Plais, Natch</i>	<i>Vergertis, Ambros "etal"</i>	<i>Vergertis, Bill "etal"</i>	<i>Vergertis, Bill "etal"</i>
8		"	"	"	"	"
9		<i>Whitehead, Harrell H.</i>	<i>Whitehead, Harrell H.</i>	<i>Cranford, Raymond S.</i>	<i>Cranford, Raymond S.</i>	<i>Cranford, Raymond S.</i>
10		"	"	"	"	"
11		<i>Cotney, Ralph L.</i>	<i>Cotney, Ralph L.</i>	<i>Cotney, Ralph L.</i>	<i>Cotney, Ralph L.</i>	<i>Cotney, Ralph L.</i>
12		"	"	"	"	"
13		<i>Farley, Lester</i>	<i>Farley, Lester</i>	<i>Farley, Lester</i>	<i>Farley, Lester</i>	<i>Cheaves, Lonnie h + wife</i>
14		<i>Gilbreath, Charlie + Nell</i>	<i>Gilbreath, Charlie + Nell</i>	<i>Gilbreath, Charlie + Nell</i>	<i>Gilbreath, Charlie + Nell</i>	<i>Gilbreath, Charlie + Nell</i>
15		<i>Sanders, Ernie Lee</i>	<i>Sanders, Ernie Lee</i>	<i>Sanders, Ernie Lee</i>	<i>Sanders, Ernie Lee</i>	<i>Sanders, Ernie Lee</i>
16		<i>Johnson, W. Hugh</i>	<i>Johnson, W. Hugh</i>	<i>Johnson, W. Hugh</i>	<i>Johnson, W. Hugh</i>	<i>Johnson, W. Hugh</i>

SURVEY

Smith First add. Ala City

SECTION _____

TOWNSHIP _____

RANGE _____

MAP RECORDED IN

Map Book B Page 158-159

Form 3 S. T. C. ROBERTS & SON, BIRMINGHAM

LOT	BLOCK	ASSESSED TO IN 19	1968	1969	1970	1971
	13					
17		Dingler, Neel W	Dingler, Mrs Neel W.	Dingler, Mrs Neel W.	Dingler, Mrs Neel W.	Dingler, Mrs Neel W.
18		Brannon R.R.	Brannon R. R.	Brannon, R. R.	Brannon, R. R.	Brannon, R. R.
19		Pruett, Dewey C.	Pruett, Dewey C.	Pruett, Dewey C. + Wf	Pruett, Dewey C + Wf.	Pruett, Dewey C + Wf.
20		Morgan Oil Co.	Swanger, J. I.	Swanger, J. I.	Swanger, J. I.	Swanger, J. I.
21		Mount, Mrs W. H.	Mount, Mrs W. H.	Mount, Mrs W. H.	Mount, Mrs W. H.	Mount, Mrs W. H.
22		Parker, Mrs O. R.	Parker, Mrs O. R.	Parker, Mrs O. R.	Parker, Mrs O. R.	Parker, Mrs O. R.
	14					
1		McNair, Edna G.	McNair, Edna G.	McNair, Edna G.	McNair, Edna G.	McNair, Edna G.
2		"	"	"	"	"
3		Countryman, Kathleen	Countryman, Mrs Kathleen	Countryman, Mrs Kathleen	Countryman, Mrs Kathleen	Countryman, Mrs Kathleen
4		"	"	"	"	"
5		Linn, Evan + Jewell	Linn, Evan + Jewell	Linn, Evan + Jewell	Linn, Evan + Jewell	Linn, Evan + Jewell
6		"	"	"	"	"
7		Mandelcorn, I.	Mandelcorn, I.	Mandelcorn, I.	Mandelcorn, I.	Mandelcorn, I.
8		"	"	"	"	"
9		McNair Properties Inc	McNair, Edna G.	McNair, Edna G.	McNair, Edna G.	McNair, Edna G.
10		"	"	"	"	"
11		Billingpley, Robert	Billingpley, Robert	Billingpley, Robert	Billingpley, Robert	Billingpley, Robert
12		"	"	"	"	"
13		Jones, Sam	Jones, Sam	Jones, Sam	Jones, Sam	Jones, Sam
14		Nicholson, Lilah S.	Nicholson, Lilah S.	Nicholson, Lilah S.	Nicholson, Lilah S.	Nicholson, Lilah S.
15		Boddy, Jewel	Boddy, Jewel	Boddy, Jewel	Boddy, Jewel	Boddy, Jewel
16		Logan, Robert E.	Logan, Robert E.	Logan, Robert E.	Logan, Robert E.	Logan, Robert E.
17		Wynn, Robert E + B.	Wynn, Robert E + B.	Wynn, Robert E + B.	Wynn, Robert E + B.	Wynn, Robert E + B.
18		Smith, I. J.	Smith, I. J.	Smith, I. J.	Smith, I. J.	Smith, I. J.
19		"	"	"	"	"
20		Vinson, Charles I.	Vinson, Charles I.	Vinson, Charles I.	Vinson, Charles I.	Vinson, Charles I.
21		Reed, John A.	Reed, John A.	Reed, John A.	Reed, John A.	Reed, John A.
22		Jones, N. J. + wife	Jones, N. J. + wife	Jones, N. J. + wife	Jones, N. J. + wife	Jones, N. J. + wife
	15					
1		Floyd, Geo. W.	Byrum, Charles D. + Betty	Byrum, Charles D. + Betty	Byrum, Charles D. + Betty	Byrum, Charles D. + Betty
2		"	"	"	"	"
3		Byrum, V. O.	Byrum, V. O.	Byrum, V. O.	Burton, Louise	Burton, Louise
4		"	"	"	"	"
5		Kent, Clara Lee	Kent, Clara Lee	Kent, Clara Lee	Kent, Clara Lee	McCallie, Lydia Elliott
6		George, D. J.	George, D. J.	George, D. J.	Bramblett, D. E.	Greggs, Helma
7		(5) George, D. J. (pt) Simpson, Billie R.	(5) George, D. J. (pt) Simpson, Billie R.	(5) George, D. J. (pt) Simpson, Billie R.	(5) Bramblett, D. E. (pt) Simpson, Billie R.	(5) Greggs, Helma (pt) Simpson, Billie R.
8		Simpson, Billie	Simpson, Billie R.	Simpson, Billie R.	Simpson, Billie R.	"

SURVEY *Smith First Add - Ala City*

SECTION _____

TOWNSHIP _____

RANGE _____

MAP RECORDED IN _____

Map Book *B* Page *158-159*

Form 3 S. T. C. ROBERTS & SON BIRMINGHAM

LOT	BLOCK	ASSESSED TO IN 19 ⁶⁷	1968	1969	1970	1971
	16					
1		Isbell, John E.	Isbell, John E.	Isbell, John E.	Isbell, John E.	Isbell, John E.
2		Haegler, Otto F.	Haegler, Otto F.	Haegler, Otto F.	Haegler, Hattie Irene	Haegler, Hattie Irene
3		Smith, Robert R.	Smith, Robert R.	Smith, Robert R.	Smith, Robert R.	Smith, Robert R.
4		Condray, Merea	Condray, Mrs. Merea	Condray, Mrs. Merea	Condray, Mrs. Merea	Condray, Mrs. Merea
5		Brown, Lela	Brown, Lela	Brown, Lela	Brown, Lela	Brown, Lela
6		Herndon, Mrs. M.	Herndon, Mrs. M.	Herndon, Mrs. M.	Herndon, Mrs. M.	Herndon, Mrs. M.
7		Gilmer, Nora L.	Gilmer, Nora L.	Gilmer, Nora L.	Gilmer, Nora L.	Gilmer, Nora L.
8		Crosson, Alice Clyde	Crosson, Alice Clyde	Crosson, Alice Clyde	Crosson, Alice Clyde	Crosson, Alice Clyde
9		Crosson, Albert + Ruby	Crosson, Albert + Ruby	Crosson, Albert + Ruby	Crosson, Albert + Ruby	Crosson, Albert + Ruby
10		Crosson, W. S.	Crosson, W. S.	Crosson, W. S.	Crosson, W. S.	Crosson, W. S.
11		Gilmer, Nora L.	Gilmer, Nora L.	Gilmer, Nora L.	Gilmer, Nora L.	Gilmer, Nora L.
	17					
1		Ala. City, Math Check Machin, Carl F.	Machin, Carl F.	Machin, Carl F.	Machin, Carl F.	Hannah, Buped + wife
2		Dorris, Wayne + Sandra	Dorris, Wayne + Sandra	Dorris, Wayne + Sandra	Dorris, Wayne + Sandra	Dorris, Wayne + Sandra
3		Carnutt, Harold	Carnutt, Harold	Carnutt, Harold	Carnutt, Harold	Carnutt, Harold
4		Jackson, Mattie B.	Jackson, Mattie B.	Jackson, Mattie B.	Jackson, Mattie B.	Jackson, Mattie B.
5		La Bounty, Charles + Mary	La Bounty, Charles + Mary	La Bounty, Charles + Mary	La Bounty, Charles + Mary	La Bounty, Charles + Mary
6		Hood, Robert B.	Hood, Robert B.	Hood, Robert B.	Hood, Robert B.	Hood, Robert B.
7		Watson, Gilbert	Watson, Gilbert	Watson, Gilbert + C. F.	Watson, Gilbert + C. F.	Watson, Gilbert + C. F. Watson
8		Brown, Mary Jean	Brown, Mary Jean	Brown, Mary Jean	Brown, Mary Jean	Brown, Mary Jean
9		Warren, J. A.	Warren, J. A.	Warren, J. A.	Warren, J. A.	Warren, J. A.
10		Snow, Russell	Snow, Russell	Snow, Russell	Snow, Russell	Snow, Russell
11		Sauls, Lizzie + Mary	Sauls, Lizzie + Mary	Sauls, Lizzie + Mary	Sauls, Lizzie + Mary	Sauls, Lizzie + Mary
12		Gilmer, Nora L.	Gilmer, Nora L.	Gilmer, Nora L.	Gilmer, Nora L.	Gilmer, Nora L.
13		Jarrance, Lela B.	Jarrance, Lela B.	Jarrance, Lela B.	Jarrance, Lela B.	Jarrance, Lela B.
14		Garner, Raymond	Garner, Raymond	Garner, Raymond	Garner, Raymond	Garner, Raymond
15		Mayfield, Virgie	Mayfield, Virgie	Mayfield, Virgie	Mayfield, Virgie	Mayfield, R. G. + R. W. Mayfield
16		Campbell, J. H.	Campbell, J. H.	Campbell, J. H.	Baugh, Brown C.	Baugh, Brown C.
17		Campbell, Maud	Campbell, Mrs. Maud	Campbell, Mrs. Maud	Campbell, Mrs. Maud	Campbell, Mrs. Maud
18		Eads, Frank K + Mamie	Eads, Frank K + Mamie	Eads, Frank K + Mamie	Eads, Frank K + Mamie	Eads, Frank K + Mamie
19		Brannon, R. R.	Brannon, R. R.	Brannon, R. R.	Brannon, R. R.	Brannon, R. R.
20		"	"	"	"	"
21		"	"	"	"	"
22		"	"	"	"	"
	18					
1		Jones, W. A.	Jones, W. A.	Jones, W. A.	Jones, W. A.	Jones, W. A.
2		"	"	"	"	"
3		Sweatt, W. L.	Sweatt, W. L.	Sweatt, W. L.	Sweatt, W. L.	Sweatt, W. L.
4		Thrasher, Ophus	Thrasher, Ophus	Thrasher, Ophus	Thrasher, Ophus	Thrasher, Ophus
5		"	"	"	"	"
6		McNair Properties Inc.	McNair Properties Inc.	McNair Properties Inc.	McNair Properties Inc.	McNair Properties Inc.
7		"	"	"	"	"
8		Minatra, Fred	Minatra, Fred	Minatra, Fred	Minatra, Fred	Minatra, Fred

SURVEY *Smith First add - Ala City*

SECTION _____
TOWNSHIP _____
RANGE _____

MAP RECORDED IN
Map Book *13* Page *158-159*

Form 3 S. T. C. ROBERTS & SON, BIRMINGHAM

LOT	BLOCK	ASSESSED TO IN 1967	1968	1969	1970	1971
9		<i>E. Blackwell McCormack, D.H. +</i>	<i>McCormack, D.H. + E. Blackwell</i>	<i>McCormack, D.H. + E. Blackwell</i>	<i>McCormack, D.H. + E. Blackwell</i>	<i>McCormack, D.H. + E. Blackwell</i>
10		<i>Pazak, Victor L.</i>	<i>Hilfield Enterprises, Inc.</i>	<i>Hilfield Enterprises, Inc.</i>	<i>Hilfield Enterprises, Inc.</i>	<i>Hilfield Enterprises, Inc.</i>
11		<i>Adams, Bert + Lucille</i>	<i>Adams, Bert + Lucille</i>	<i>Adams, Bert + Lucille</i>	<i>Adams, Bert + Lucille</i>	<i>Adams, Bert + Lucille</i>
12		"	"	"	"	"
13		<i>Bellamy, J. J.</i>	<i>Bellamy, J. J.</i>	<i>Bellamy, J. J.</i>	<i>Bellamy, J. J.</i>	<i>Bellamy, J. J.</i>
14		<i>Adams, Bert + Lucille</i>	<i>Adams, Bert + Lucille</i>	<i>Adams, Bert + Lucille</i>	<i>Adams, Bert + Lucille</i>	<i>Adams, Bert + Lucille</i>
15		<i>Hopson, Alma</i>	<i>Hopson, Alma</i>	<i>Hopson, Alma</i>	<i>Hopson, Alma</i>	<i>Hopson, Alma</i>
16		<i>Campbell, Clifford</i>	<i>Campbell, Clifford</i>	<i>Campbell, Clifford</i>	<i>Campbell, Clifford</i>	<i>Campbell, Clifford</i>
17		<i>Justice, Homer</i>	<i>Justice, Homer</i>	<i>Justice, Homer</i>	<i>Justice, Homer</i>	<i>Justice, Homer</i>
18						
19						
1		<i>Dunaway, Frances</i>	<i>Dunaway, Frances</i>	<i>Dunaway, Frances</i>	<i>Dunaway, Frances</i>	<i>Dunaway, Frances</i>
2		"	"	"	"	"
3		"	"	"	"	"
4		"	"	"	"	"
5		"	"	"	"	"
6		"	"	"	"	"
7		"	"	"	"	"
8		"	"	"	"	"
9		"	"	"	"	"
10		"	"	"	"	"
20						
1		<i>Barnes, Paul</i>	<i>Barnes, Paul</i>	<i>Stover, Gladys L.</i>	<i>Stover, Gladys L.</i>	<i>Stover, Gladys L.</i>
2		<i>Baxter, W. J.</i>	<i>Baxter, W. J.</i>	<i>Baxter, W. J.</i>	<i>Baxter, W. J.</i>	<i>Baxter, W. J.</i>
3		<i>Gregory, L. C.</i>	<i>Gregory, L. C.</i>	<i>Gregory, L. C.</i>	<i>Gregory, L. C.</i>	<i>Gregory, L. C.</i>
4		<i>Nale, C. E. + Rosa Pryor</i>	<i>Nale, C. E. + Rosa Pryor</i>	<i>Nale, C. E. + Rosa Pryor</i>	<i>Nale, C. E. + Rosa Pryor</i>	<i>Nale, C. E. + Rosa Pryor</i>
5		"	"	"	"	"
6		<i>Nale, C. E.</i>	<i>Nale, C. E.</i>	<i>Nale, C. E.</i>	<i>Nale, C. E.</i>	<i>Nale, C. E.</i>
7		<i>Hainlip, Mildred Phillips</i>	<i>Hainlip, Mildred Phillips</i>	<i>Hainlip, Mildred Phillips</i>	<i>Hainlip, Mildred Phillips</i>	<i>Hainlip, Mildred P.</i>
8		"	"	"	<i>Huntley, Ivan B.</i>	<i>Huntley, Ivan B.</i>
9		<i>Hubbard, Jack</i>	<i>Hubbard, Jack</i>	<i>Hubbard, Jack</i>	<i>Hubbard, Jack</i>	<i>Hubbard, Jack</i>
10		"	"	"	"	"
11		<i>Hainlip, Mildred P.</i>	<i>Hainlip, Mildred Phillips</i>	<i>Hainlip, Mildred Phillips</i>	<i>McDonald, C. R.</i>	<i>McDonald, C. R.</i>
21						
1		<i>Hainlip, Mildred Phillips</i>	<i>McDonald, C. R.</i>	<i>McDonald, C. R.</i>	<i>McDonald, C. R.</i>	<i>McDonald, C. R.</i>
2		"	<i>Hainlip, Mildred Phillips</i>	"	"	"
3		<i>1967 Easement Preston, Marsh C.</i>	<i>Preston, Marsh C.</i>	<i>1967 Easement Preston, Marsh C. Baldwin, City of</i>	<i>Preston, Marsh C.</i>	<i>Preston, Marsh C.</i>
4		<i>Smith, Percy Sr</i>	<i>Smith, Percy C. Sr.</i>	<i>Jeffries, Sam.</i>	<i>(pt) Ryder, Leonard L.</i>	<i>(pt) Ryder, Leonard L.</i>

SURVEY

*Smith First Add Re-arr.
Lts 7-8-9-10 Blk 1 Ala. City*

SECTION _____
TOWNSHIP _____
RANGE _____

MAP RECORDED IN
Map Book *E* Page *205*

Form 3 S. T. C. ROBERTS & SON, BIRMINGHAM

LOT	BLOCK	ASSESSED TO IN 1967	1968	1969	1970	1971
7		<i>Elkins, Sam</i>	<i>Elkins, Sam</i>	<i>Elkins, Sam</i>	<i>Elkins, Sam</i>	<i>Elkins, Sam</i>
8		<i>Conwill, Hansford</i>	<i>Conwill, Hansford</i>	<i>Conwill, Hansford</i>	<i>Conwill, Hansford</i>	<i>Conwill, Hansford</i>
9		<i>Brooks, Robert A + Marilyn</i>	<i>Brooks, Robert A + Marilyn</i>	<i>Brooks, Robert A + Marilyn</i>	<i>Brooks, Robert A + Marilyn</i>	<i>Brooks, Robert A + Marilyn</i>
10		<i>Cornutt, Alta G</i>	<i>Cornutt, Alta G</i>	<i>Cornutt, Alta G</i>	<i>Cornutt, Alta G</i>	<i>Cornutt, Alta G</i>

SURVEY *A. H. + Margie Smith Land*

Trac E

SECTION 21
TOWNSHIP 12
RANGE 7

MAP RECORDED IN
Map Book B Page 47

FORM 3 S. T. C. ROBERTS & SON BIRMINGHAM

LOT	BLOCK	ASSESSED TO IN 19 <u>67</u>	1968	1969	1970	1971
1		<i>Smith, Carnes E.</i>	<i>Smith, Carnes E.</i>	<i>Smith, Carnes E.</i>	<i>Smith, Carnes E.</i>	<i>Smith, Carnes E.</i> ^(+ V.80's) <i>Blalock, Benny E. + wif.</i>
2		<i>Smith, Reuben H.</i>	<i>Smith, Reuben H.</i>	<i>Smith, Reuben H.</i>	<i>Smith, Reuben H.</i>	<i>Smith, Reuben H.</i>
2A		<i>Pierce, James Floyd</i>	<i>Pierce, James Floyd</i>	<i>Pierce, James Floyd</i>	<i>Pierce, James Floyd</i>	<i>Pierce, James Floyd</i>
3		<i>Pierce, James Floyd</i>	<i>Pierce, James Floyd</i>	<i>Pierce, James Floyd</i>	<i>Pierce, James Floyd</i>	<i>Pierce, James Floyd</i>
		<i>(pt) Walker, Jessie L.</i>	<i>(pt) Walker, Jessie L.</i>	<i>(pt) Walker, Jessie L.</i>	<i>(pt) Walker, Jessie L.</i>	<i>(pt) Walker, Jessie L.</i>
		<i>(pt) Vinson, Susila</i>	<i>(pt) Vinson, Susila</i>	<i>(pt) Vinson, Susila</i>	<i>(pt) Vinson, Susila</i>	<i>(pt) Vinson, Susila</i>
		<i>3 (2as) Sims, James M.</i>	<i>(pt) Blalock, Benny Edward</i>	<i>(pt) Blalock, Benny Edward</i>	<i>(pt) Blalock, Benny E. + wif.</i>	<i>(pt) Blalock, Benny E. + wif.</i>
		<i>(3/4as) Sims, James M.</i>	<i>(pt) Blalock, Benny Edward</i>	<i>(pt) Blalock, Benny Edward</i>	<i>(pt) Blalock, Benny E. + wif.</i>	<i>(pt) Blalock, Benny E. + wif.</i>
		<i>(pt) Coley, Amiel P. + Marie</i>	<i>(pt) Coley, Amiel P. + Marie</i>	<i>(pt) Coley, Amiel P. + Marie</i>	<i>(pt) Coley, Amiel P. + Marie</i>	<i>(pt) Coley, Amiel P. + Marie</i>
		<i>(pt) Johnson, Jas. D.</i>	<i>(pt) Johnson, James D.</i>	<i>(pt) Johnson, James D.</i>	<i>(pt) Johnson, James D.</i>	<i>(pt) Johnson, James D.</i>
		<i>5 (pt) Hindman, W. G.</i>	<i>(pt) Hindman, W. G.</i>	<i>(pt) Anthony, Roy B. + wif.</i> <i>(pt) Hindman, W. G.</i>	<i>(pt) Anthony, Roy B. + wif.</i> <i>(pt) Hindman, W. G.</i>	<i>(pt) Anthony, Roy B. + wif.</i> <i>(pt) Hindman, W. G.</i>
		<i>(pt) Bryant, Wm. E.</i>	<i>(pt) Bryant, William E.</i>	<i>(pt) Bryant, William E.</i>	<i>(pt) Bryant, William E.</i>	<i>(pt) Bryant, William E.</i>
		<i>(pt) Hindman, W. G.</i>	<i>(pt) Hindman, W. G.</i>	<i>(pt) Anthony, Roy B. + wif.</i> <i>(pt) Hindman, W. G.</i>	<i>(pt) Anthony, Roy B. + wif.</i> <i>(pt) Hindman, W. G.</i>	<i>(pt) Anthony, Roy B. + wif.</i> <i>(pt) Hindman, W. G.</i>
		<i>6 (pt) Johnson, Jas. D.</i>	<i>(pt) Johnson, James D.</i>	<i>(pt) Johnson, James D.</i>	<i>(pt) Johnson, James D.</i>	<i>(pt) Johnson, James D.</i>
		<i>(W/2) Johnson, Jas. D.</i>	<i>(W/2) Johnson, James D.</i>	<i>(W/2) Johnson, James D.</i>	<i>(W/2) Johnson, James D.</i>	<i>(W/2) Johnson, James D.</i>
		<i>7 1/2 King, Paul</i>	<i>(1/2) King, Paul</i>	<i>(pt) Anthony, Roy B. + wif.</i> <i>1/2 King, Paul</i>	<i>(pt) Anthony, Roy B. + wif.</i> <i>(1/2) King, Paul</i>	<i>(pt) Anthony, Roy B. + wif.</i> <i>(1/2) King, Paul</i>

SURVEY Dan Smith Estate

RTE 1/2 S 8 1/2

SECTION 20
TOWNSHIP 11
RANGE 6

MAP RECORDED IN
Map Book C Page 139

FORM 3 S. T. C. ROBERTS & SON, BIRMINGHAM

LOT	BLOCK	ASSESSED TO IN 19 <u>67</u>	1968	1969	1970	1971
		Fraction				
4 ^{ds}	A	Schwartz, Nellie M.	Schwartz, Nellie M.	Schwartz, Nellie M.	Schwartz, Nellie M.	Schwartz, Nellie M.
		(pt) Smith, Virgil M.	(pt) Smith, Virgil M.	(pt) Smith, Virgil M.	(pt) Smith, Virgil M.	(pt) Smith, Virgil M.
5 ⁴ / _{as}	B	Fox, Beulah	Fox, Beulah St.	Fox, Beulah St.	(3.4Aspt) Fox, Beulah St.	(3.4Aspt) Fox, Beulah St.
4 ⁴ / _{as}	C	McDaniel, Charles B + Vera	McDaniel, Charles B + Vera	McDaniel, Charles B + Vera	McDaniel, Charles B + Vera	McDaniel, Charles B + Vera
3 ⁷ / _{as}	D	Jenkins, Irene	Jenkins, Irene	Jenkins, Irene	Jenkins, Irene	Jenkins, Irene
		(pt) Stewart, Evelyn "etal"	(pt) Stewart, Evelyn "etal"	(pt) Stewart, Evelyn "etal"	(pt) Stewart, Evelyn "etal"	(pt) Stewart, Evelyn "etal"
3 ⁰ / _{as}	E	White, J. E.	White, J. E.	White, J. E.	White, J. E.	(3 ⁰ / _{as}) White, J. E.
		(pt) Haynes, Willard E.	(pt) Haynes, Willard E.	(pt) Haynes, Willard E.	(5.52A) Haynes, Willard E.	(5.52) Haynes, Willard E.
11 ⁰ / _{as}	F	(pt) White, J. E.	(pt) White, J. E.	(pt) White, J. E.	(5.52A) White, J. E.	(5 ⁰ / _{as}) White, J. E.
		(pt) Lucas, Sup.	(pt) Lucas, Sup.	(pt) Lucas, Sup.	(pt) Lucas, Sup.	(pt) 2As - Lucas, Sup.
15 ⁷ / _{as}	G	Whitt, James A.	Whitt, James A.	(13 ⁷ / _{as}) Whitt, James A.	(13 ⁷ / _{as}) Whitt, James A.	(13 ⁷ / _{as}) Whitt, James A.

SURVEY

Esther Smith Addition

frac -
SECTION 19
TOWNSHIP 13
RANGE 6

MAP RECORDED IN
Map Book G Page 383

Form 3 S. T. C. - 63771 ROBERTS & SON, BIRMINGHAM

LOT	BLOCK	IMPROVEMENTS	19 <u>68</u>	VALUE LAND	VALUE IMPTS.	19 <u>69</u>	VALUE LAND	VALUE IMPTS.	19 <u>70</u>	VALUE LAND	VALUE IMPTS.	19 <u>71</u>	VALUE LAND	VALUE IMPTS.
1			<i>Birdwell, Gail S. "etal"</i>			<i>Birdwell, Gail S. "etal"</i>			<i>Birdwell, Gail S. "etal"</i>			<i>Birdwell, Gail S. "etal"</i>		
2			"			"			"			"		
3			"			"			"			"		
4			"			"			"			"		
5			"			"			"			"		
6			"			"			"			"		
7			"			"			"			"		
8			"			"			"			"		
9			"			"			"			"		
10			"			"			"			"		
11		<i>Gail Birdwell et al</i>	"			"			"			"		
12			"			"			"			"		
13			"			"			"			"		
14			"			"			"			"		
15			"			"			"			"		
16			"			"			"			"		
17			"			"			"			"		
18			"			"			"			"		
19			"			"			"			"		
20			"			"			"			"		
21			"			"			"			"		

SURVEY

Esther Smith Addition

SECTION 19

TOWNSHIP 13

RANGE 6

MAP RECORDED IN

Map Book G Page 383

Form 3 S. T. C. - 05771 ROBERTS & SON, BIRMINGHAM

LOT	BLOCK	IMPROVEMENTS	19 <u>68</u>	VALUE LAND	VALUE IMPTS.	19 <u>69</u>	VALUE LAND	VALUE IMPTS.	19 <u>70</u>	VALUE LAND	VALUE IMPTS.	19 <u>71</u>	VALUE LAND	VALUE IMPTS.
<u>22</u>		<i>Birdwell, Gail "etal"</i>	<i>Birdwell, Gail "etal"</i>			<i>Birdwell, Gail "etal"</i>			<i>Birdwell, Gail "etal"</i>			<i>Birdwell, Gail "etal"</i>		
<u>23</u>		"	"			↑			↑			↑		
<u>24</u>		"	"			↑			↑			↑		
<u>25</u>		"	"			↑			↑			↑		
<u>26</u>		"	"			↑			↑			↑		
<u>27</u>		"	"			↑			↑			↑		
<u>28</u>		"	"			↑			↑			↑		
<u>29</u>		"	"			↑			↑			↑		

SURVEY *J. D. Smith Jr. add to Attalla*

nw 1/4

SECTION 2
TOWNSHIP 12
RANGE 5

MAP RECORDED IN
Map Book F Page 15

Form 3 S. T. C. ROBERTS & SON, BIRMINGHAM

LOT	BLOCK	ASSESSED TO IN 1967	1968	1969	1970	1971
1		<i>Smith, John David Jr.</i>	<i>Smith, John David Jr.</i>	<i>Smith, John David Jr.</i>	<i>Smith, John David Jr.</i>	<i>Smith, John David Jr.</i>
2		<i>Williams, Sam + Bessie</i>	<i>Williams, Sam + Bessie</i>	<i>Williams, Sam + Bessie</i>	<i>Williams, Sam + Bessie</i>	<i>Williams, Sam + Bessie</i>
3		<i>Smith, John David Jr.</i>	<i>Smith, John David Jr.</i>	<i>Smith, John David Jr.</i>	<i>Smith, John David Jr.</i>	<i>Smith, John David Jr.</i>
4		"	"	"	"	"
5		"	"	"	"	"
6		"	"	"	"	"
7		"	"	"	"	"
8		"	"	"	"	"
9		"	"	"	"	"
10		"	"	"	"	"
11		"	"	"	"	"
12		"	"	"	"	"
13		"	"	"	"	"
14		"	"	"	"	"
15		<i>State Hwy</i>	<i>State Hwy</i>	<i>State Hwy</i>	<i>State Hwy</i>	<i>State Hwy</i>
16		"	"	"	"	"
17		"	"	"	"	"
18		"	"	"	"	"
19		"	"	"	"	"
20		"	"	"	"	"

SURVEY *Lester Smith Add Glencoe*

N 12° 20' 52" W 82' 4"
3 1/2 x 7 1/2 x 82' 4"

SECTION 20
TOWNSHIP 12
RANGE 7

Inside Glencoe
MAP RECORDED IN

Map Book 7 Page 109

Form 3 S. L. C. ROBERTS & SON BIRMINGHAM

LOT	BLOCK	ASSESSED TO IN 19 ⁶⁷	1968	1969	1970	1971
	1					
1		<i>Smith, Farney + Billie</i>	<i>Smith, Farney + Billie</i>	<i>Smith, Farney + Billie</i>	<i>Smith, Farney + Billie</i>	<i>Coley, Fayne E.</i>
2		"	"	"	"	"
3		"	"	"	"	"
4		"	"	"	"	"
5		"	"	"	"	"
6		"	"	"	"	"
7		<i>Coley, Fayne E.</i>	<i>Coley, Fayne E.</i>	<i>Coley, Fayne E.</i>	<i>Coley, Fayne E.</i>	<i>Coley, Fayne E.</i>
8		"	"	"	"	"
9		"	"	"	"	"
10		"	"	"	"	"
11		<i>Coley, Lizzie</i>	<i>Coley, Lizzie</i>	<i>Coley, Lizzie</i>	<i>Coley, Lizzie</i>	<i>Coley, Lizzie</i>
12		"	"	"	"	"
	2					
1		<i>Bishop, Thomas A.</i>	<i>Bishop, Thomas A.</i>	<i>Bishop, Thomas A.</i>	<i>Bishop, Thomas A.</i>	<i>Bishop, Thomas A.</i>
2		"	"	"	"	"
3		"	"	"	"	"
4		<i>Stoneypher, Dorothy + C.R.</i>	<i>Stoneypher, Dorothy + C.R.</i>	<i>Stoneypher, Dorothy + C.R.</i>	<i>Stoneypher, Dorothy + C.R.</i>	<i>Stoneypher, Dorothy + C.R.</i>
5		"	"	"	"	"
6		"	"	"	"	"
7		<i>Watts, Harold E.</i>	<i>Henry, R. J. + Anita</i>	<i>Henry, R. J. + Anita</i>	<i>Henry, R. J. + Anita</i>	<i>Henry, R. J. + Anita</i>
8		"	"	"	"	"
9		"	"	"	"	"
10		"	"	"	"	"
11		"	"	"	"	"
12		"	"	"	"	"
	3					
1		<i>Rutland, Berry Jr.</i>	<i>Rutland, Berry Jr.</i>	<i>Jones, Dona M.</i>	<i>Jones, Dona M.</i>	<i>Jones, Dona M.</i>
2		"	"	"	"	"
3		"	"	"	"	"
4		"	"	"	"	"
5		<i>Hemrick, Joe</i>	<i>Hemrick, Joe</i>	<i>Hemrick, Joe</i>	<i>Hemrick, Joe</i>	<i>Hemrick, Joe</i>
6		"	"	"	"	"
7		"	"	"	"	"
8		<i>Gilliland, Robert H.</i>	<i>Gilliland, Robert H.</i>	<i>Gilliland, Robert H.</i>	<i>Bible Methodist Church</i>	<i>Bible Methodist Church</i>
9		"	"	"	"	"
10		"	"	"	"	"
11		"	"	"	"	"
12		"	"	"	"	"
13		"	"	"	"	"
14		<i>Willitt, Usrey</i>	<i>Willitt, Usrey</i>	<i>Willitt, Usrey</i>	<i>Willitt, Usrey</i>	<i>Willitt, Usrey</i>
15		"	"	"	"	"
16		"	"	"	"	"

SURVEY Lester Smith Add Glencoe

SECTION 20
TOWNSHIP 12
RANGE 7

Inside Glencoe
MAP RECORDED IN

Map Book 7 Page 109

Form 3 S. T. C. ROBERTS & SON, BIRMINGHAM

LOT	BLOCK	ASSESSED TO IN 19 <u>67</u>	1968	1969	1970	1971
	3					
17		Cole, Donald & Tommie	Cole, Donald & Tommie	Cole, Donald & Tommie	Cole, Donald & Tommy Sue	Cole, Donald & Tommy Sue
18		"	"	"	"	"
19		"	"	"	"	"
20		Rickey, J. J. & wife	Rickey, J. J. & wife	Rickey, J. J. & wife	Rickey, J. J. & wife	Rickey, J. J. & wife
21		"	"	"	"	"
22		"	"	"	"	"
23		"	"	"	"	"
24		"	"	"	"	"
25		"	"	"	"	"
26		Phipps, James E.	Phipps, James E.	Phipps, James E.	Phipps, James E.	Phipps, James E.
27		"	"	"	"	"
28		"	"	"	"	"
29		"	"	"	"	"
30		Rudd, Noel V.	Rudd, Noel V.	Rudd, Noel V.	Rudd, Noel V.	Rudd, Noel V.
31		"	"	"	"	"
32		"	"	"	"	"
		(pt)	(pt)	(pt)	(pt)	(pt)
33		(E 12') Watson, Johnnie P.	(E 12') Watson, Johnnie P.	(E 12') Watson, Johnnie P.	(E 12') Watson, Johnnie P.	(E 12') Watson, Johnnie P.
34		Watson, Johnnie P.	Watson, Johnnie P.	Watson, Johnnie P.	Watson, Johnnie P.	"
35		"	"	"	"	"
36		"	"	"	"	"
37		Lankford, J. E. & Betty	Lankford, J. E. & Betty	Lankford, J. E. & Betty	Lankford, J. E. & Betty	Lankford, J. E. & Betty
38		"	"	"	"	"
39		"	"	"	"	"
	4					
1		Church	Church	church	Church	Church
2		"	"	"	"	"
3		"	"	"	"	"
4		"	"	"	"	"
5		"	"	"	"	"
6		"	"	"	"	"
7		"	"	"	"	"
8		"	"	"	"	"
9		"	"	"	"	"
10		Kendrick, Charles	Kendrick, Charles	Kendrick, Charles	Kendrick, Charles	Kendrick, Charles
11		"	"	"	"	"
12		"	"	"	"	"
13		"	"	"	"	"
14		"	"	"	"	"
15		"	"	"	"	"
16		"	"	"	"	"

SURVEY Lester Smith Add. Blenore

SECTION 20
TOWNSHIP 12
RANGE 7

Lucile Blenore
MAP RECORDED IN

Map Book 7 Page 109

Form 3 S. T. C. ROBERTS & SON, BIRMINGHAM

LOT	BLOCK	ASSESSED TO IN 19 <u>67</u>	1968	1969	1970	1971
	4					
17		Bradley Dalton	Bradley, Dalton	Bradley, Dalton	Bradley, Dalton	Bradley, Dalton
18		"	"	"	"	"
19		"	"	"	"	"
20		"	"	"	"	"
21		Helms, Timothy + Janice	Helms, Timothy + Janice	Helms, Timothy + Janice	Helms, Timothy + Janice	Helms, Timothy + Janice
22		"	"	"	"	"
23		"	"	"	"	"
24		"	"	"	"	"
25		Hodge, E. Alvin	Hodge, E. Alvin	Hodge, E. Alvin	Hodge, E. Alvin	Hodge, E. Alvin
26		"	"	"	"	"
27		"	"	"	"	"
28		"	"	"	"	"
29		Lang, Robert Charles	Lang, Robert Charles	Lang, Robert Charles	Lang, Robert Charles	Lang, Robert Charles
30		"	"	"	"	"
31		"	"	"	"	"
32		(W9') Lang, Robert + Charles (E16') Garner, Joe W.	(W9') Lang, Robert + Charles (E16') Garner, Joe W.	(W9') Lang, Robert + Charles (E16') Garner, Joe W.	(W9') Lang, Robert + Charles (E16') Garner, Joe W.	(W9') Lang, Robert + Charles (E16') Garner, Joe W.
33		(all) "	(all) "	(all) "	(all) "	(all) "
34		"	"	"	"	"
35		(W17') Garner, Joe W. (E8') Arthur, Everett + B.	(W17') Garner, Joe W. (E8') Arthur, Everett + B.	(W17') Garner, Joe W. (E8') Arthur, Everett + B.	(W17') Garner, Joe W. (E8') Arthur, Everett + B.	(W17') Garner, Joe W. (E8') Arthur, Everett + B.
36		Arthur, Everett + B.	Arthur, Everett + B.	Arthur, Everett + B.	Arthur, Everett + B.	Arthur, Everett + B.
37		"	"	"	"	"
38		"	"	"	"	"
39		Malone, Jas. D. + Annie M.	Malone, James D. + Annie M.	Malone, James D. + Annie M.	Malone, James D. + Annie M.	Malone, James D. + Annie M.
40		"	"	"	"	"
41		"	"	"	"	"
42		"	"	"	"	"
43		Clark, Lela Lillian	Clark, Lela Lillian	Clark, Lela Lillian	Clark, Lela Lillian	Clark, Lela Lillian
44		"	"	"	"	"
45		"	"	"	"	"
46		"	"	"	"	"
47		Minton, Higgy Jr.	Minton, Higgy Jr.	Minton, Higgy Jr.	Minton, Higgy Jr.	Minton, Higgy Jr.
48		"	"	"	"	"
49		"	"	"	"	"
50		Hayes, E. M.	Hayes, E. M.	Hayes, E. M.	Hayes, E. M.	Lewis, Ben + my Vannita
51		"	"	"	"	"
52		"	"	"	"	"
53		"	"	"	"	"
54		Mooney, Garrett C. + Lois	Mooney, Garrett C. + Lois	Mooney, Garrett C. + Lois	Mooney, Garrett C. + Lois	Mooney, Garrett C. + Lois
55		"	"	"	"	"
56		"	"	"	"	"
57		"	"	"	"	"

SURVEY Lester Smith add to Glouce

Tride Glouce SECTION 20
 TOWNSHIP 12
 RANGE 7

MAP RECORDED IN
 Map Book 7 Page 109

Form 3 S. T. C. ROBERTS & SON, BIRMINGHAM

LOT	BLOCK	ASSESSED TO IN 19 <u>67</u>	1968	1969	1970	1971
	<u>2</u>					
58		<u>Aultman, Cecil F.</u>	<u>Aultman, Cecil F.</u>	<u>Aultman, Cecil F.</u>	<u>Aultman, Cecil F.</u>	<u>Aultman, Cecil F.</u>
59		"	"	"	"	"
60		"	"	"	"	"
61		"	"	"	"	"
62		<u>Williams, Grady</u>	<u>Williams, Grady</u>	<u>Williams, Grady</u>	<u>Williams, Grady</u>	<u>Williams, Grady</u>
63		"	"	"	"	"
64		"	"	"	"	"
65		"	"	"	"	"
66		<u>Smith, Dennis Lee</u>	<u>Smith, Dennis Lee</u>	<u>Smith, Dennis Lee</u>	<u>Smith, Dennis Lee</u>	<u>Smith, Dennis Lee</u>
67		"	"	"	"	"
68		"	"	"	"	"
69		<u>Dorough, Irene M.</u>	<u>Dorough, Irene M.</u>	<u>Link, Oscar & V.</u>	<u>Link, Oscar & V.</u>	<u>Link, Oscar & V.</u>
70		"	"	"	"	"
71		<u>Henry, Melvin G.</u>	<u>Henry, Melvin G.</u>	<u>Henry, Melvin G.</u>	<u>Henry, Melvin G.</u>	<u>Henry, Melvin G.</u>
72		"	"	"	"	"
73		"	"	"	"	"
74		"	"	"	"	"
75		"	"	"	"	"
76		"	"	"	"	"

SURVEY *Mark W. Smith Lands*

SECTION *45-32-33*

TOWNSHIP *12-13*

RANGE *6*

MAP RECORDED IN

Map Book *C* Page *321*

FORM 9, S. T. C. ROBERTS & SON, BIRMINGHAM

LOT	BLOCK	ASSESSED TO IN 19 <i>67</i>	1968	1969	1970	1971
		<i>(pt) Ala Power Co.</i>	<i>(pt) Ala Power Co.</i>	<i>(pt) Ala. Power Co.</i>	<i>(pt) Ala. Power Co.</i>	<i>(pt) Ala. Power Co.</i>
<i>1</i>		<i>(pt) Geo Pate & Frances</i>	<i>(pt) Pate, Geo & Frances</i>	<i>(pt) Pate, Geo & Frances</i>	<i>(pt) Pate, George & Frances</i>	<i>(pt) Pate, George & Frances</i>
		<i>(pt) Ala Power Co.</i>	<i>(pt) Ala Power Co.</i>	<i>(pt) Ala. Power Co.</i>	<i>(pt) Ala Power Co.</i>	<i>(pt) Ala Power Co.</i>
<i>2</i>		<i>(pt) Lonnergan, Dr. L.R.</i>	<i>(pt) Lonnergan, Dr. L.R.</i>	<i>(pt) Lonnergan, Dr. L.R.</i>	<i>(pt) Lonnergan, Dr. L.R.</i>	<i>(pt) Lonnergan, Dr. L.R.</i>
		<i>(pt) Smith, Grover C.</i>	<i>(pt) Smith, Grover C. "East"</i>	<i>(pt) Smith, Grover C. "East"</i>	<i>(pt) Smith, Grover C. "East"</i>	<i>(pt) Smith, Grover C. "East"</i>
		<i>(pt) Golden, Bobby</i>	<i>(pt) Golden, Bobby</i>	<i>(pt) Golden, Bobby</i>	<i>(pt) Golden, Bobby</i>	<i>(pt) Golden, Bobby</i>
		<i>(pt) Smith, Grover C. "East"</i>	<i>(pt) Smith, Grover C. "East"</i>	<i>(pt) Smith, Grover C. "East"</i>	<i>(pt) Smith, Grover C. "East"</i>	<i>(pt) Smith, Grover C. "East"</i>
		<i>(pt) Keller, Rott D. & wife</i>	<i>(pt) Lackey, O R</i>	<i>(pt) Lackey, O R</i>	<i>(pt) Lackey, O R</i>	<i>(pt) Lackey, O R</i>
		<i>(pt) Smith, Joe</i>	<i>(pt) Smith, Joe B</i>	<i>(pt) Bayett, V.M. Sr.</i>	<i>(pt) Bayett, V.M. Sr.</i>	<i>(pt) Bayett, V.M. Sr.</i>
<i>3</i>		<i>(pt) Mack, Joe</i>	<i>(pt) Mack, Joe</i>	<i>(pt) Mack, Joe</i>	<i>(pt) Mack, Joe</i>	<i>(pt) Mack, Joe</i>
		<i>(pt) Swindall, Don D.</i>	<i>(pt) Swindall, Don D.</i>	<i>(pt) Swindall, Don D.</i>	<i>(pt) Swindall, Don D.</i>	<i>(pt) Swindall, Don D.</i>
					<i>(pt) Wadd, James Marvin</i>	<i>(pt) Wadd, James Marvin</i>
				<i>(pt) Smith, Johnny Wayne</i>	<i>(pt) Smith, Johnny Wayne</i>	<i>(pt) Smith, Johnny Wayne</i>
				<i>(pt) Smith, Joe B.</i>	<i>(pt) Smith, Joe B.</i>	<i>(pt) Smith, Joe B.</i>
				<i>(pt) Bailey, Allen W.</i>	<i>(pt) Bailey, Allen W.</i>	<i>(pt) Bailey, Allen W.</i>
				<i>(pt) Bender, George S.</i>	<i>(pt) Bender, George S.</i>	<i>(pt) Bender, George S.</i>
				<i>(pt) Golden, Bobby</i>	<i>(pt) Golden, Bobby</i>	<i>(pt) Golden, Bobby</i>
				<i>(pt) Smith, Grover C. "East"</i>	<i>(pt) Smith, Grover C. "East"</i>	<i>(pt) Smith, Grover C. "East"</i>
				<i>(pt) Lackey, D. R.</i>	<i>(pt) Lackey, D. R.</i>	<i>(pt) Lackey, D. R.</i>
				<i>(pt) Bayett, V.M. Sr.</i>	<i>(pt) Bayett, V.M. Sr.</i>	<i>(pt) Bayett, V.M. Sr.</i>
				<i>(pt) Mack, Joe</i>	<i>(pt) Mack, Joe</i>	<i>(pt) Mack, Joe</i>
				<i>(pt) Swindall, Don D.</i>	<i>(pt) Swindall, Don D.</i>	<i>(pt) Swindall, Don D.</i>

SURVEY *Mark H. Smith Lands*

SECTION _____

MAP RECORDED IN

TOWNSHIP _____

Map Book _____ Page _____

RANGE _____

Form 3, S. T. C. ROBERTS & SON, BIRMINGHAM

LOT	BLOCK	ASSESSED TO IN 1967	1968	1969	1970	1971	
		(pt) Phillips, G.P. (pt) Phillips, G.P. (pt) Dixon, Frank E. (pt) Dixon, Frank E. H (pt) 1st Methodist Ch. (pt) 1st Methodist Church	(pt) Phillips, G.P. (pt) Phillips, G.P. (pt) Dixon, Frank E. (pt) Dixon, Frank E. (pt) 1st Methodist Church (pt) 1st Methodist Church	(pt) Phillips, G.P. (pt) Phillips, G.P. (pt) Dixon, Frank E. (pt) Dixon, Frank E. (pt) 1st Methodist Church (pt) 1st Methodist Church	^{See} (pt) Phillips, G.P. (pt) Phillips, G.P. (pt) Dixon, Frank E. (pt) Dixon, Frank E. (pt) 1st Methodist Church (pt) 1st Methodist Church	(pt) Phillips, G.P. (pt) Phillips, G.P. (pt) Dixon, Frank E. (pt) Dixon, Frank E. (pt) 1st Methodist Church (pt) 1st Methodist Church	
		(1968 ^{200 ft} _{100 ft} ^{200 ft} _{100 ft}) Draper, John (pt) Lakeland Sub.	(pt) Draper, John (pt) Lakeland Sub.	(pt) Grogan, Billy James (pt) Draper, John (pt) Lakeland Sub.	(12 ft) (pt) Hopper, Gary W. (pt) Loken, Larry Wayne (pt) Grogan, Billy James (pt) Draper, John (pt) Lakeland Sub.	(37 ft) ^{200 ft} _{100 ft} ^{200 ft} _{100 ft} Rich, Billy C. (pt) Jenkins, Beratine (12 ft) Hopper, Gary W. (12 ft) Loken, Larry Wayne (pt) Grogan, Billy James (pt) Draper, John (pt) Lakeland Sub.	
		(pt) Black, Paul A. (pt) Black, Paul A. (pt) Beggs, N. W. (pt) Beggs, N. W. (pt) Daugherty, Archie (pt) Daugherty, Albert S. Dunn (pt) Charies, Thelma A. (pt) Charies, Thelma A. (pt) Campbell, Beverly D. (pt) Campbell, Beverly D. (pt) Mager, E. F. + w.f. (pt) Mager, E. F. (pt) English, Roy Mack (pt) Roberts, Preston N. (pt) Lemley, Jerry Wayne (pt) Lemley, Jerry Wayne (1967 ^{200 ft} _{100 ft} ^{200 ft} _{100 ft}) (pt) Chambers, F. H. (pt) Chambers, F. H. (pt) Haynes, James P. (pt) Haynes, James P. (pt) Harris, Harold (pt) Harris, Harold (pt) Gannon, Robt L. (pt) Gannon, Robt L. (pt) Lunn, Jerry W. + Shelby (pt) Lunn, Jerry W. + Shelby (pt) Poore, E. C. + w.f. (pt) Poore, E. C. + w.f. (pt) Johnson, L. H. (pt) Johnson, L. H.	(pt) Black, Paul A. (pt) Black, Paul A. (pt) Beggs, N. W. (pt) Beggs, N. W. (pt) Daugherty, Albert S. Dunn (pt) Daugherty, Albert S. Dunn (pt) Charies, Thelma A. (pt) Charies, Thelma A. (pt) Campbell, Beverly D. (pt) Campbell, Beverly D. (pt) Mager, E. F. (pt) Mager, E. F. (pt) Roberts, Preston N. (pt) Roberts, Preston N. (pt) Parker, Clyde D. + w.f. (pt) Parker, Clyde D. + w.f. (pt) Chambers, F. H. (pt) Chambers, F. H. (pt) Haynes, James P. (pt) Haynes, James P. (pt) Harris, Harold (pt) Harris, Harold (pt) Gannon, Robt L. (pt) Gannon, Robt L. (pt) Lunn, Jerry W. + Shelby (pt) Lunn, Jerry W. + Shelby (pt) Poore, E. C. + w.f. (pt) Poore, E. C. + w.f. (pt) Johnson, L. H. (pt) Johnson, L. H.	(pt) Black, Paul A. (pt) Black, Paul A. (pt) Beggs, N. W. (pt) Beggs, N. W. (pt) Daugherty, Albert S. Dunn (pt) Daugherty, Albert S. Dunn (pt) Charies, Thelma A. (pt) Charies, Thelma A. (pt) Campbell, Beverly D. (pt) Campbell, Beverly D. (pt) Mager, E. F. (pt) Mager, E. F. (pt) Roberts, Preston N. (pt) Roberts, Preston N. (pt) Parker, Clyde D. + w.f. (pt) Parker, Clyde D. + w.f. (pt) Chambers, F. H. (pt) Chambers, F. H. (pt) Haynes, James P. (pt) Haynes, James P. (pt) Harris, Harold (pt) Harris, Harold (pt) Gannon, Robt L. (pt) Gannon, Robt L. (pt) Lunn, Jerry W. + Shelby (pt) Lunn, Jerry W. + Shelby (pt) Poore, E. C. + w.f. (pt) Poore, E. C. + w.f. (pt) Johnson, L. H. (pt) Johnson, L. H.	(pt) Black, Paul A. (pt) Black, Paul A. (pt) Beggs, N. W. (pt) Beggs, N. W. (pt) Daugherty, Albert S. Dunn (pt) Daugherty, Albert S. Dunn (pt) Charies, Thelma A. (pt) Charies, Thelma A. (pt) Campbell, Beverly D. (pt) Campbell, Beverly D. (pt) Mager, E. F. (pt) Mager, E. F. (pt) Roberts, Preston N. (pt) Roberts, Preston N. (pt) Parker, Clyde D. + w.f. (pt) Parker, Clyde D. + w.f. (pt) Chambers, F. H. (pt) Chambers, F. H. (pt) Haynes, James P. (pt) Haynes, James P. (pt) Harris, Harold (pt) Harris, Harold (pt) Gannon, Robt L. (pt) Gannon, Robt L. (pt) Lunn, Jerry W. + Shelby (pt) Lunn, Jerry W. + Shelby (pt) Poore, E. C. + w.f. (pt) Poore, E. C. + w.f. (pt) Johnson, R. H. (pt) Johnson, R. H.)	(pt) Black, Paul A. (pt) Black, Paul A. + K. (pt) Beggs, N. W. (pt) Beggs, N. W. (pt) Daugherty, Albert S. Dunn (pt) Daugherty, Albert S. Dunn (pt) Charies, Thelma A. (pt) Charies, Thelma A. (pt) Campbell, Beverly D. (pt) Campbell, Beverly D. (pt) Mager, E. F. (pt) Mager, E. F. (pt) Guttery, Johnny Gene (pt) Guttery, Johnny Gene (pt) Parker, Clyde D. + w.f. (pt) Parker, Clyde D. + w.f. (pt) Chambers, F. H. (pt) Chambers, F. H. (pt) Haynes, James P. (pt) Haynes, James P. (pt) Harris, Harold (pt) Harris, Harold (pt) Gannon, Robt L. (pt) Gannon, Robt L. (pt) Lunn, Jerry W. + Shelby (pt) Lunn, Jerry W. + Shelby (pt) Poore, E. C. + w.f. (pt) Poore, E. C. + w.f. (pt) Johnson, R. H. (pt) Johnson, R. H.)	(pt) Black, Paul A. (pt) Black, Paul A. + K. (pt) Beggs, N. W. (pt) Beggs, N. W. (pt) Daugherty, Albert S. Dunn (pt) Daugherty, Albert S. Dunn (pt) Charies, Thelma A. (pt) Charies, Thelma A. (pt) Campbell, Beverly D. (pt) Campbell, Beverly D. (pt) Mager, E. F. (pt) Mager, E. F. (pt) Guttery, Johnny Gene (pt) Guttery, Johnny Gene (pt) Parker, Clyde D. + w.f. (pt) Parker, Clyde D. + w.f. (pt) Chambers, F. H. (pt) Chambers, F. H. (pt) Christopher, Harold + w.f. (pt) Christopher, Harold + w.f. (pt) Harris, Harold (pt) Harris, Harold (pt) Gannon, Robt L. (pt) Gannon, Robt L. (pt) Lunn, Jerry W. + Shelby (pt) Lunn, Jerry W. + Shelby (pt) Poore, E. C. + w.f. (pt) Poore, E. C. + w.f. (pt) Johnson, R. H. (pt) Johnson, R. H.)

SURVEY *Mark W. Smith Lands*

SECTION *5-32-33*
TOWNSHIP *12-13*
RANGE *6*

MAP RECORDED IN
Map Book *C* Page *321*

Form 95, I. C. ROBERTS & SON, BIRMINGHAM

LOT	BLOCK	ASSESSED TO IN 19	1968	1969	1970	1971
		(pt) Ala Power Co	(pt) Ala Power Co.	(pt) Ala. Power Co.	(pt) Ala. Power Co.	(pt) APCo.
6		(pt) Howard, Ruth	(pt) Howard, Ruth	(pt) Howard, Ruth	(pt) Howard, Ruth	(pt) Howard, Ruth
7		Howard, Ruth	(pt) Ala. Power Co. Howard, Ruth	(pt) Ala Power Co. (pt) Keller, Robert H. Howard, Ruth	(pt) Ala. Power Co. (pt) Keller, Robert H. (pt) Howard, Ruth	(pt) APCo. (pt) Keller, Robert H. (pt) Howard, Ruth
8		Howard, Ruth Farrman, Mrs. J. R. Fulks, James Sheffield, I. M. McLaughlin, Mrs. J. L. Keller, Robt. H.	(pt) Ala Power Co. (pt) Howard, Ruth (pt) Farrman, Mrs. J. R. (pt) Fulks, James (H. 21) Sheffield, I. M. (pt) McLaughlin, Mrs. J. L. (pt) Keller, Robt. H.	(pt) Ala. Power Co. (pt) Howard, Ruth (pt) Farrman, Mrs. J. R. (pt) Fulks, James (S. 21) Sheffield, I. M. (pt) McLaughlin, Mrs. J. L. (pt) Keller, Robt. H.	(pt) Ala. Power Co. (pt) Howard, Ruth (pt) Farrman, Mrs. J. R. (pt) (N. 39 A.S) Fulks, James (S. 21) Sheffield, I. M. (pt) McLaughlin, Mrs. J. L. (pt) Keller, Robert H.	(pt) APCo. (pt) Howard, Ruth (pt) Farrman, Mrs. J. R. (11.39 A.S) Fulks, James (S. 21) Sheffield, I. M. (pt) McLaughlin, Mrs. J. L. (pt) Keller, Robert H.
9		Anthony, J. B. & Lorea	Anthony, J. B. & Lorea	Anthony, J. B. & Lorea	Anthony, J. B. & Lorea	Anthony, J. B. & Lorea

SURVEY *Mark H. Smith Lands*

SECTION 4-5-32-33

MAP RECORDED IN

TOWNSHIP 12-13

RANGE 6

Map Book C Page 321

LOT	BLOCK	ASSESSED TO IN 19	1968	1969	1970	1971
		(pt) Ala Power Co. (pt) Woodard, Ralph (pt) Woodard, M.G.	(pt) Ala Power Co. (pt) Woodard, Ralph (pt) Woodard, M.G.	(pt) Ala Power Co. (pt) Woodard, Ralph (pt) Woodard, M.G.	(pt) Southside Marina Inc. (pt) Ala Power Co. (pt) Woodard, Ralph (pt) Woodard, M.G.	(pt) Bulko Boats Inc. (pt) Ala Power Co. (pt) Woodard, M.G. (pt) Woodard, Kenneth R.
10						
		(pt) Brock, Henry M. (pt) Honeycutt, Horace (pt) Long, Ray L. (pt) Millican, R.J. (pt) Bishop, R.P. (pt) Fisher, Jack & Mary (pt) Kilgore, Clarence (pt) Smith, Chessie (pt) Ford, Geo. W. (pt) Casper, Wm B. (pt) Rase, Mrs. Edith (pt) Snyder, B. Ed. Jr. (pt) Boyd, C. F. (pt) Cross, R. R.	(pt) Brock, Henry Martin (pt) Honeycutt, Horace (pt) Long, Ray L. (pt) Millican, R. J. (pt) Bishop, R. P. (pt) Fisher, Jack & Mary (pt) Kilgore, Clarence (pt) Smith, Chessie (pt) Ford, George W. (pt) Casper, Wm B. (pt) Rase, Mrs. Edith (pt) Snyder, Edward B. (pt) Boyd, C. F. (pt) Cross, R. R.	(pt) Brock, Henry Martin (pt) Honeycutt, Horace (pt) Long, Ray L. (pt) Millican, R. J. (pt) Carner, Joseph & Virginia (pt) Fisher, Jack & Mary (pt) Kilgore, Clarence (pt) Smith, Chessie (pt) Ford, George W. (pt) Casper, Wm B. (pt) Rase, Mrs. Edith (pt) Snyder, Edward B. (pt) Boyd, C. F. (pt) Cross, R. R.	(pt) Brock, Henry Martin (pt) Honeycutt, Horace (pt) Long, Ray L. (pt) Millican, R. J. (pt) Carner, Joseph & Virginia (pt) Fisher, Jack & Mary (pt) Kilgore, Clarence (pt) Casper, Wm B. (pt) Ford, Geo. W. & Wilmer (pt) Snyder, Edward B. (pt) Rase, Mrs. Edith (pt) Casey, Glenn F & Audrey (pt) Boyd, C. F. (pt) Cross, R. R.	(pt) Rase, John & Edith ? (pt) Brock, Henry Martin (pt) Honeycutt, Horace (pt) Long, Ray L. (pt) Millican, R. J. (pt) Carner, Joseph & Virginia (pt) Fisher, Jack & Mary (pt) Kilgore, Clarence (pt) Casper, William B. (pt) Ford, George W & Wilmer (pt) Snyder, Edward B. (pt) Rase, Mrs. Edith ? (pt) Casey, Glenn F & Audrey (pt) Boyd, C. F. (pt) Cross, R. R.
11						
				(pt) Ala Power Co.	(pt) Ala Power Co.	(pt) Ala Power Co.
					(236A5) Fox, Jack et al (pt) Southside Marina	(236) Fox, Jack et al (pt) Bulko Boats Inc
		(pt) Fox, Jack & L (pt) Fox, Jewell M. (pt) Norton, Ervin & Martha (pt) Fox, L.C.	(pt) Fox, Jack Lawrence (pt) Fox, Jewell M. (pt) Norton, Ervin & Martha (pt) Fox, L.C.	Rumyan, James E & Inez H. (pt) Fox, Jewell M. (pt) Norton, Ervin & Martha (pt) Fox, L.C.	Rumyan, James E & Inez (pt) Fox, Jewell M. (pt) Norton, Ervin & Martha (pt) Fox, L.C.	Rumyan, James E & Inez (pt) Fox, Jewell M. (pt) Norton, Ervin & Martha (pt) Fox, L.C.
12						

SURVEY *W.M. Smith 1st add*
East Gadsden

SECTION _____
TOWNSHIP _____
RANGE _____

MAP RECORDED IN
Map Book *B* Page *13*

Form 3 S. T. C. ROBERTS & SON, BISHOPSTOWN

LOT	BLOCK	ASSESSED TO IN 1967	1968	1969	1970	1971
	<i>1</i>	<i>(pt) Glenn, J. O. "Mrs" (pt) Satterwhite, Homer</i>	<i>(pt) Glenn, J. O. "Mrs" (pt) Satterwhite, Homer</i>	<i>(pt) Glenn, J. O. "Mrs" (pt) Satterwhite, Homer</i>	<i>(pt) Glenn, J. O. "Mrs" (pt) Satterwhite, Homer</i>	<i>(pt) Hood, David + Frances (pt) Satterwhite, Homer (pt) Hood, David + Frances (pt) Satterwhite, Homer</i>
	<i>2</i>	<i>Glenn, J. O. "Mrs"</i>	<i>Glenn, J. O. "Mrs"</i>	<i>Glenn, J. O. "Mrs"</i>	<i>Glenn, J. O. "Mrs"</i>	<i>595' Glenn, J. O. "Mrs" (pt) Hood, David + Frances (pt) Satterwhite, Homer</i>
	<i>3</i>	<i>"</i>	<i>"</i>	<i>"</i>	<i>"</i>	<i>595' Glenn, J. O. "Mrs"</i>
	<i>4</i>	<i>Smith, H. M. + Kittie</i>	<i>Smith, H. M. + Kittie</i>	<i>Smith, H. M. + Kittie</i>	<i>Smith, H. M. + Kittie</i>	<i>Smith, H. M. + Kittie</i>
	<i>5</i>	<i>"</i>	<i>"</i>	<i>"</i>	<i>"</i>	<i>"</i>
	<i>6</i>	<i>Mallory Will</i>	<i>Mallory, William M</i>	<i>Mallory, William M.</i>	<i>Mallory, William M.</i>	<i>Mallory, William M.</i>
	<i>7</i>	<i>"</i>	<i>"</i>	<i>"</i>	<i>"</i>	<i>"</i>
	<i>8</i>	<i>Church</i>	<i>Church Antioch Bap</i>	<i>Church, Antioch Baptist</i>	<i>Church, Antioch Baptist</i>	<i>Church, Antioch Baptist</i>
<i>Strip</i>		<i>Glenn, J. O. "Mrs"</i>	<i>Glenn, J. O. "Mrs"</i>	<i>Glenn, J. O. "Mrs"</i>	<i>Glenn, J. O. "Mrs"</i>	<i>Glenn, J. O. "Mrs"</i>

SURVEY *W. M. Smith 2nd add*
East Gadsden

SECTION _____

TOWNSHIP _____

RANGE _____

MAP RECORDED IN _____

Map Book *A* Page *423*

FORM 3, S. T. C. ROBERTS & SON, BIRMINGHAM

LOT	BLOCK	ASSESSED TO IN 19 <i>67</i>	1968	1969	1970	1971
	<i>1</i>					
<i>1</i>		<i>Hood, David + Frances</i>	<i>Hood, David + Frances</i>	<i>Hood, David + Frances</i>	<i>Hood, David + Frances</i>	<i>Hood, David + Frances</i>
<i>2</i>		<i>Hood, David + Frances</i>	<i>Hood, David + Frances</i>	<i>Hood, David + Frances</i>	<i>Hood, David + Frances</i>	<i>Hood, David + Frances</i>
<i>3</i>		<i>(S^{1/2}) Hood, David + Frances</i> <i>(N^{1/2}) Young, Oscar</i>	<i>(S^{1/2}) Hood, David + Frances</i> <i>(N^{1/2}) Young, Oscar</i>	<i>(S^{1/2}) Hood, David + Frances</i> <i>(N^{1/2}) Young, Oscar</i>	<i>(S^{1/2}) Hood, David + Frances</i> <i>(N^{1/2}) Young, Oscar</i>	<i>(S^{1/2}) Hood, David + Frances</i> <i>(N^{1/2}) Young, Oscar</i>
<i>4</i>		<i>Young, Oscar</i>	<i>Young, Oscar</i>	<i>Young, Oscar</i>	<i>Young, Oscar</i>	<i>Young, Oscar</i>
<i>5</i>		<i>Young, Oscar</i>	<i>Young, Oscar</i>	<i>Young, Oscar</i>	<i>Young, Oscar</i>	<i>Young, Oscar</i>
<i>6</i>		<i>Veasey, S.D.</i>	<i>Young, Oscar</i>	<i>Young, Oscar</i>	<i>Young, Oscar</i>	<i>Young, Oscar</i>
<i>7</i>		<i>Bailey, Elsie + Reth</i>	<i>Hood, David + Frances</i>	<i>Hood, David + Frances</i>	<i>Hood, David + Frances</i>	<i>Hood, David + Frances</i>
<i>8</i>		<i>Ray, Myrtle</i>	<i>Ray, Myrtle</i>	<i>Ray, Myrtle</i>	<i>Ray, Myrtle</i>	<i>Ray, Myrtle</i>
<i>9</i>		<i>(N^{1/2}) Green, Herman</i> <i>(S^{1/2}) Green, Mamie</i> <i>(pt) Veasey, Will</i>	<i>(N^{1/2}) Green, Herman</i> <i>(S^{1/2}) Green, Mamie</i> <i>(pt) Veasey, Will "2425"</i>	<i>(N^{1/2}) Green, Herman</i> <i>(S^{1/2}) Green, Mamie</i> <i>(pt) Veasey, Will "His"</i>	<i>(N^{1/2}) Green, Herman</i> <i>(S^{1/2}) Green, Mamie</i> <i>(pt) Veasey, Will "His"</i>	<i>(N^{1/2}) Green, Herman</i> <i>(S^{1/2}) Green, Mamie</i> <i>(pt) Veasey, Will "His"</i>
<i>10</i>		<i>Gates, Juanita + Jesse</i>	<i>Gates, Juanita + Jesse</i>	<i>Gates, Juanita + Jesse</i>	<i>Gates, Juanita + Jesse</i>	<i>Gates, Juanita + Jesse</i>
<i>11</i>		<i>Ray, Myrtle</i>	<i>Ray, Myrtle</i>	<i>Ray, Myrtle</i>	<i>Ray, Myrtle</i>	<i>Ray, Myrtle</i>
<i>12</i>		<i>(N^{1/2}) Parker, Heagy B.</i> <i>(S^{1/2}) Brewster, Callie</i>	<i>(N^{1/2}) Parker, Heagy B.</i> <i>(S^{1/2}) Brewster, Callie</i>	<i>(N^{1/2}) Parker, Heagy B.</i> <i>(S^{1/2}) Brewster, Callie</i>	<i>(N^{1/2}) Parker, Heagy B.</i> <i>(S^{1/2}) Brewster, Callie</i>	<i>(N^{1/2}) Parker, Heagy B.</i> <i>(S^{1/2}) Brewster, Callie</i>
<i>13</i>		<i>Bush, Willie + Gladys</i>	<i>Bush, Willie + Gladys</i>	<i>Bush, Willie + Gladys</i>	<i>Bush, Willie + Gladys</i>	<i>Bush, Willie + Gladys</i>
<i>14</i>		<i>Wyatt, Margaret M.</i> <i>(S^{1/2}) Dowdy, Herbert K.</i>	<i>Wyatt, Margaret M.</i> <i>(S^{1/2}) Dowdy, Herbert K.</i>	<i>Wyatt, Margaret M.</i> <i>(S^{1/2}) Dowdy, Herbert K.</i>	<i>Wyatt, Margaret M.</i> <i>(S^{1/2}) Dowdy, Herbert K.</i>	<i>Wyatt, Margaret M.</i> <i>(S^{1/2}) Dowdy, Herbert K.</i>
<i>15</i>		<i>(N^{1/2}) Christian, Andrew</i>	<i>(N^{1/2}) Christian, Andrew</i>	<i>(N^{1/2}) Christian, Andrew</i>	<i>(N^{1/2}) Christian, Andrew</i>	<i>(N^{1/2}) Christian, Andrew</i>
<i>16</i>		<i>Christian, Andrew</i>	<i>Christian, Andrew</i>	<i>Christian, Andrew</i>	<i>Christian, Andrew</i>	<i>Christian, Andrew</i>
<i>17</i>		<i>Crawford, Raymond</i>	<i>Crawford, Raymond</i>	<i>Crawford, Raymond</i>	<i>Crawford, Raymond S.</i>	<i>Crawford, Raymond S.</i>
	<i>2</i>					
<i>1</i>		<i>Burney, Claudine</i>	<i>Burney, Claudine</i>	<i>Burney, Claudine</i>	<i>Burney, Claudine</i>	<i>Burney, Claudine</i>
<i>2</i>		<i>"</i>	<i>"</i>	<i>"</i>	<i>"</i>	<i>"</i>
<i>3</i>		<i>Ellison, Sam + Roselle</i>	<i>Ellison, Sam + Roselle</i>	<i>Ellison, Sam + Roselle</i>	<i>Ellison, Sam + Roselle</i>	<i>Ellison, Sam + Roselle</i>

SURVEY

SECTION _____

MAP RECORDED IN

TOWNSHIP _____

RANGE _____

Map Book _____ Page _____

Form 3-S T. C. ROBERTS & SON, BIRMINGHAM

LOT	BLOCK	ASSESSED TO IN 19 ⁶⁷	1968	1969	1970	1971
4		Ellison, Sam + Roselle	Ellison, Sam + Roselle	Ellison, Sam + Roselle	Ellison, Sam + Roselle	Ellison, Sam + Roselle
5		Keeling, Rex G.	Keeling, Rex G.	Keeling, Rex G.	Keeling, Rex G.	Keeling, Rex G.
6		Martin, Frank	Martin, Frank	Martin, Frank	Martin, Frank	Martin, Frank
7		Stewart, John W + Juanita (S ^{1/2}) Martin, Paul Wm	Stewart, John W + Juanita (S ^{1/2}) Martin, Paul Wm	Stewart, John W + Juanita (S ^{1/2}) Martin, Paul Wm	Stewart, John W + J. (S ^{1/2}) Martin, Paul Wm	Stewart, John W + J. (S ^{1/2}) Martin, Paul William
8		(N ^{1/2}) Veasey, Millie	(N ^{1/2}) Veasey, Millie	(N ^{1/2}) Veasey, Millie	(N ^{1/2}) Veasey, Millie	(N ^{1/2}) Veasey, Millie
9		Martin, Frank (S ^{1/2}) Campbell, J. H.	Martin, Frank (S ^{1/2}) Campbell, J. H.	Martin, Frank (S ^{1/2}) Campbell, J. H.	Martin, Frank (S ^{1/2}) Campbell, J. H.	Martin, Frank (S ^{1/2}) Campbell, J. H.
10		(N ^{1/2}) Noojin, Ben C.	(N ^{1/2}) Noojin, Ben C.	(N ^{1/2}) Noojin, Ben C.	(N ^{1/2}) Noojin, Ben C.	(N ^{1/2}) Campbell, J. H.
11		(N ^{1/2}) Calloway, Will + A.	(all) Calloway, Will	(all) Calloway, Will	(all) Calloway, Will	(all) Calloway, Will + A.
12		Lowery, Alberta	Lowery, Alberta	Lowery, Alberta	Lowery, Alberta	Lowery, Alberta
13		Gates, Juanita + Jessie	Gates, Juanita + Jessie	Gates, Juanita + Jessie	Gates, Juanita + Jessie	Gates, Juanita + Jessie
14		Massey, Alta Mae + E. E.	Massey, Alta Mae + E. E.	Massey, Alta Mae + E. E.	Massey, Alta Mae + E. E.	Massey, Alta M. + E. E.
15		Price, Marsh	Price, Marsh	Price, Marsh	Price, Marsh	Price, Marsh
16		Moore, Johnnie (S ^{1/2}) Whiteside, Oscar	Moore, Johnnie (S ^{1/2}) Whiteside, Oscar	Moore, Johnnie (S ^{1/2}) Whiteside, Oscar	Moore, Johnnie (S ^{1/2}) Whiteside, Oscar	Moore, Johnnie (S ^{1/2}) Whiteside, Oscar
17		(pt) Ware, Bunyan + Mary	(pt) Ware, Bunyan + Mary	(pt) Ware, Bunyan + Mary	(pt) Ware, Bunyan + Mary	(pt) Ware, Mary + her Harvey

SURVEY *South add. E. Gadsden*

SECTION _____
TOWNSHIP _____
RANGE _____

MAP RECORDED IN
Map Book *B* Page *25*

Form 3 S. T. C. ROBERTS & SON, BIRMINGHAM

LOT	BLOCK	ASSESSED TO IN 19 <i>67</i>	1968	1969	1970	1971
	<i>8</i>					
		<i>(pt) Hudson, Carl</i>	<i>(pt) Hudson, Carl</i>	<i>(pt) Hudson, Carl</i>	<i>Little, Mrs. Fay A.</i>	<i>Little, Mrs. Fay A.</i>
		<i>(pt) Hudson, Mrs. N.C.</i>	<i>(pt) Hudson, Mrs. N.C.</i>	<i>(pt) Hudson, Norma R.</i>	<i>(pt) Hudson, Norma R.</i>	<i>Sauls, Lennard</i>
	<i>9</i>					
		<i>Thompson, J. H.</i>	<i>Thompson, J. H.</i>	<i>Thompson, J. H.</i>	<i>Thompson, J. H.</i>	<i>Thompson, J. H.</i>
	<i>10</i>					
		<i>Hurst, Bertha Lee</i>	<i>Hurst, Bertha Lee</i>	<i>Hurst, Bertha Lee</i>	<i>17' Hurst, Bertha Lee</i>	<i>17' Hurst, Bertha Lee</i>

SURVEY South add - Le-an
East Gadsden

SECTION _____
TOWNSHIP _____
RANGE _____

MAP RECORDED IN
Map Book B Page 360

Form 3 S. T. C. ROBERTS & SON, BIRMINGHAM

LOT	BLOCK	ASSESSED TO IN 1967	1968	1969	1970	1971
	1					
1		Huff, Frank Sr. (Est)	Huff, Frank Sr. "Est"	Huff, Frank Sr. "Est"	Huff, Frank Sr. "Est"	Huff, Frank Sr. "Est"
2		Lewis, Mary H.	Lewis, Mary H.	Lewis, Mary H.	Lewis, Mary H.	Lewis, Mary H.
3		Sanders, L.C. Sr.	Sanders, L.C. Sr.	Sanders, L.C. Sr.	Sanders, L.C. Sr.	Sanders, L.C. Sr.
4		Copeland, Bobby M	Copeland, Bobby M	Copeland, Bobby M	Copeland, Bobby M.	Copeland, Bobby M.
5		"	"	"	"	"
6		Taylor, N.P.	Taylor, N.P.	Taylor, N.P.	Taylor, N.P.	Taylor, N.P.
	2					
		(pt) Thrasher, Varney R. (SE50')	Thrasher, Varney R. (SE50')	Thrasher, Varney R. + Wf. (SE50')	Thrasher, Varney R. (SE50')	Hill, Clyde M + wife (SE50')
		(pt) McCallie, J.A. Jr.	(pt) McCallie, J.A. Jr.	(pt) McCallie, J.A. Jr.	(pt) McCallie, J.A. Jr.	(pt) McCallie, J.A. Jr.
		(pt) Johnson, Wm E.	(pt) Johnson, William E.	(pt) Johnson, William E.	(pt) Johnson, William E.	(pt) Johnson, William E.
		(pt) Johnson, Wm E.	(pt) Johnson, William E.	(pt) Johnson, William E.	(pt) Johnson, William E.	(pt) Johnson, William E.
		(pt) McCallie, J.A. Jr.	(pt) McCallie, J.A. Jr.	(pt) McCallie, J.A. Jr.	(pt) McCallie, J.A. Jr.	(pt) McCallie, J.A. Jr.
		(SE50') Thrasher, Varney R.	(SE50') Thrasher, Varney R.	(SE50') Thrasher, Varney + Wf.	(SE50') Thrasher, Varney + Wf.	(SE50') Hill, Clyde M + wife
		(SE50') Thrasher, Varney R.	(SE50') Thrasher, Varney R.	(SE50') Thrasher, Varney + Wf.	(SE50') Thrasher, Varney + Wf.	(SE50') Hill, Clyde M + wife
		(pt) Johnson, Wm E.	(pt) Johnson, William E.	(pt) Johnson, William E.	(pt) Johnson, William E.	(pt) Johnson, William E.
		(pt) McCallie, J.A. Jr.	(pt) McCallie, J.A. Jr.	(pt) McCallie, J.A. Jr.	(pt) McCallie, J.A. Jr.	(pt) McCallie, J.A. Jr.
		(N60') Williams, Howard C.	(N60') Williams, Howard C.	(N60') Williams, Howard C.	(N60') Williams, Howard C.	(N60') Williams, Howard C.
		(pt) Crowell, W.A.	(pt) Crowell, W.A.	(pt) Crowell, W.A.	(pt) Crowell, W.A.	(pt) Crowell, W.A.
10		B.C. Tire Co.	B + C Tire Company	B + C Tire Company	B + C Tire Company	B + C Tire Company
11		Poore, John W.	Poore, John W.	Poore, John W.	Poore, John W.	Poore, John W.
12		"	"	"	"	"
13		Cox, Jasper R.	Cox, Jasper R.	Cox, Jasper R.	Cox, Jasper R.	Cox, Jasper R.
	3					
1		Lewis, J.M.	Lewis, J.M.	Lewis, J.M.	Lewis, J.M.	Lewis, J.M.
	4					
1		Lee, Margaret A.	Perry, Bill Co.	Perry, Bill C + Wife	Perry, Bill C + Wife	Perry, Bill C + wife
2		Phillips, Emma R.	Phillips, Emma R.	Phillips, Emma R.	Phillips, Emma R.	Phillips, Emma R.
3		Scales, J.H.	Scales, J.H.	Kellett, Frank A.	Kellett, Frank A.	Kellett, Frank A.
4		Huff, Charles W.	Huff, Charles W.	Huff, Charles W.	Huff, Charles W.	Huff, Charles W.
	5					
		(pt) Perry, Bill C + wife	(pt) Lee, Margaret A.	(pt) Lee, Margaret A.	(pt) Lee, Margaret A.	(pt) Lee, Margaret A.
		(NW) Evans, Mattie Lee	(NW) Evans, Mattie Lee	(NW) Evans, Mattie Lee	(NW) Evans, Mattie Lee	(NW) Evans, Mattie Lee
		Linsley, Robert	Linsley, Robert	Linsley, Robert	Linsley, Robert	Linsley, Robert
		(pt) Nichols, Mary C.	(pt) Nichols, Mary C.	(pt) Nichols, Mary C.	(pt) Nichols, Mary C.	(pt) Nichols, Mary C.
		Wright, H.C. Jr.	Wright, H.C. Jr.	Wright, H.C. Jr.	Wright, H.C. Jr.	Wright, H.C. Jr.

SURVEY

South add Re-arr
East Gadsden

SECTION _____

TOWNSHIP _____

RANGE _____

MAP RECORDED IN

Map Book B Page 360

Form 3.5.1 C. ROBERTSON & SONS, BIRMINGHAM

LOT	BLOCK	ASSESSED TO IN 19 67	1968	1969	1970	1971
4		Moore, Annabelle J.	Moore, Annabelle J.	Moore, Annabelle J.	Moore, Annabelle J.	Moore, Annabelle J.
5		George, Mrs. John B.	George, Mrs. John B.	George, Mrs. John B.	George, Mrs. John B.	George, Mrs. John B.
6		Robison, C. R. Est.	(pt) Hurst, Donald (pt) Robison, C. R. "Est"	(pt) Hurst, Donald (pt) Robison, C. R. "Est"	(pt) Hurst, Donald (pt) Robison, C. R. "Est"	(pt) Hurst, Donald (pt) Robison, C. R. "Est"
	5					
1		Long, John R.	Long, John R.	Long, John R.	Long, John R.	Long, John R.
2		Christopher, Walter	Christopher, Walter	Christopher, Walter	Christopher, Walter	Christopher, Walter
3		Witherspoon, Millard B.	Witherspoon, Millard B.	Witherspoon, Millard B.	Witherspoon, Millard B.	Witherspoon, Millard B.
4		Mathews, Haines W.	Mathews, Haines W.	Mathews, Haines W.	Methodist Church, E. Gads.	Methodist Church E Gads
5		Meth. Church E. Gadsden	Meth. Church E. Gadsden	Meth. Church E. Gadsden	Methodist Church E. Gadsden	"
		(pt) "	(pt) "	(pt) "	(pt) "	(pt) "
6		"	"	"	"	"
7		"	"	"	"	"
8		"	"	"	"	"
9		"	"	"	"	"
10		"	"	"	"	"
11		Atkins, J. C.	Atkins, J. C.	Atkins, J. C.	Atkins, J. C.	Atkins, J. C.
12		Crowe, Mack	Crowe, Mack H.	Crowe, Mack H.	Crowe, Mack H.	Crowe, Mack H.
13		Campbell, J. H.	Campbell, J. H.	Campbell, J. H.	Campbell, J. H.	Campbell, J. H.
		(pt) Taylor, N. P.	(pt) Taylor, N. P.	(pt) Taylor, N. P.	(pt) Taylor, N. P.	(pt) Taylor, N. P.
1		Rubel, Joyce S + V. Pitman	Rubel, Joyce S + V. Pitman	Rubel, Joyce S + V. Pitman	Rubel, Joyce S + V. Pitman	Rubel, Joyce S + V. Pitman
		(pt) Rubel, Joyce S + V. Pitman	(pt) Rubel, Joyce S + V. Pitman	(pt) Rubel, Joyce S + V. Pitman	(pt) "	(pt) "
		(pt) Taylor, N. P.	(pt) Taylor, N. P.	(pt) Taylor, N. P.	(pt) Taylor, N. P.	(pt) Taylor, N. P.
		(pt) Taylor, N. P.	(pt) Taylor, N. P.	(pt) Taylor, N. P.	(pt) Taylor, N. P.	(pt) Taylor, N. P.
3		Rubel, Joyce S + V. Pitman	Rubel, Joyce S + V. Pitman	Rubel, Joyce S + V. Pitman	Rubel, Joyce S + V. Pitman	Rubel, Joyce S + V. Pitman
4		Rubel, Joyce S + V. Pitman	Rubel, Joyce S + V. Pitman	Rubel, Joyce S + V. Pitman	Rubel, Joyce S + V. Pitman	Rubel, Joyce S + V. Pitman
		(pt) Ashley, H. G.	(pt) Ashley, H. G.	(pt) Ashley, H. G.	(pt) Ashley, H. G.	(pt) Ashley, H. G.
5		Martin, Theaters	East Gadsden Bank	East Gadsden Bank	East Gadsden Bank	East Gadsden Bank
6		City	City	City	City	City
		(pt) Gilbert, J. H.	(pt) Gilbert, J. H.	(pt) Gilbert, J. H.	(pt) Gilbert, J. H.	(pt) Gilbert, J. H.
7		(NW 55') Taylor, Bessie N. McLeod	(NW 55') Taylor, Bessie N. McLeod	(NW 55') Taylor, Bessie N. McLeod	(NW 55') Taylor, Bessie N. McLeod	(NW 55') Taylor, Bessie N. McLeod
		(NW 55') Taylor, Bessie N. McLeod	(NW 55') Taylor, Bessie N. McLeod	(NW 55') Taylor, Bessie N. McLeod	(NW 55') "	(NW 55') "
8		Gilbert, J. H.	Gilbert, J. H.	Gilbert, J. H.	(pt) Gilbert, J. H.	(pt) Gilbert, J. H.
		(pt) Sheppard, Dr. John I.	(pt) Sheppard, Dr. John I.	(pt) Sheppard, Dr. John I.	(pt) Sheppard, Dr. John I.	(pt) Sheppard, Dr. John I.
		(pt) Long, J. E.	(pt) Long, J. E.	(pt) Long, J. E.	(NW 1/2) Long, J. E.	(NW 1/2) Long, J. E.
10		Taylor, N. P.	Taylor, N. P.	Taylor, N. P.	Taylor, N. P.	Taylor, N. P.
		(W 20') Cranford, Raymond S.	(W 20') Cranford, Raymond S.	(W 20') Cranford, Raymond S.	(W 20') Taylor, N. P.	(W 20') Taylor, N. P.
11		Criden, Arthur	Criden, Arthur	Criden, Arthur	Criden, Arthur	Criden, Arthur

SURVEY

South add Re - Arr
East Gadsden

SECTION _____
TOWNSHIP _____
RANGE _____

MAP RECORDED IN
Map Book B Page 360

Form 3 S. I. C. ROBERTS & SON, BIRMINGHAM

LOT	BLOCK	ASSESSED TO IN 19 <u>67</u>	1968	1969	1970	1971
		(NW 55') Taylor, Bessie M.	(NW 55') Taylor, Bessie M. & Cord	(NW 55') Taylor, Bessie M. & Cord	(NW 55') Taylor, Bessie M. & Cord	(NW 55') Taylor, Bessie M. & Cord
12		(pt) Woodham, Beuman L.	(pt) Woodham, Beuman L.	(pt) Woodham, Beuman L.	(pt) Woodham, Beuman L.	(pt) Woodham, Beuman L.
	8					
1		Lackridge, D. B.	Lackridge, D. B.	Lackridge, D. B.	Lackridge, D. B.	Lackridge, D. B.
2		Bone, Gernie	Bone, Gernie	Bone, Gernie	Bone, Gernie	Bone, Gernie
3		Jones, L. A.	Jones, L. A.	Jones, L. A.	Jones, L. A.	Jones, L. A.
4		Cranford, Gordon L.	Cranford, Gordon L.	Cranford, Gordon L.	Cranford, Gordon L. & Wf.	Cranford, Gordon L. & Wf.
5		Jomlin, B. D.	Jomlin, B. D.	Jomlin, B. D.	Jomlin, B. D.	Jomlin, B. D.
		(pt) Jomlin, B. D.	(pt) Jomlin, B. D.	(pt) Jomlin, B. D.	(pt) Jomlin, B. D.	(pt) Jomlin, B. D.
		(pt) Sisson, E. F.	(pt) Sisson, E. F.	(pt) Sisson, E. F.	(pt) Sisson, E. F.	(pt) Sisson, E. F.
6		(pt) Rouse, Roy L.	(pt) Rouse, Roy L.	(pt) Rouse, Roy L.	(pt) Rouse, Roy L.	(pt) Rouse, Roy L.
		(pt) Sisson, E. F.	(pt) Sisson, E. F.	(pt) Sisson, E. F.	(pt) Sisson, E. F.	(pt) Sisson, E. F.
7		(pt) Turner, B. F.	(pt) Turner, B. F.	(pt) Turner, B. F.	(pt) Turner, B. F.	(pt) Turner, B. F.
8		(SW 1/2) Everhart, Zora Irene	(SW 1/2) Everhart, Zora Irene	(SW 1/2) Everhart, Zora Irene	(SW 1/2) Everhart, Zora Irene	(SW 1/2) Everhart, Zora Irene
		(NE 1/2) Patty, Charles D.	(NE 1/2) Patty, Charles D.	(NE 1/2) Patty, Charles D.	(NE 1/2) Patty, Charles D.	(NE 1/2) Patty, Charles D.
9		Thomas, Mabel	Thomas, Mabel	Thomas, Mabel	Thomas, Mabel	Thomas, Mabel
10		Floyd, J. N.	Kearley, Mrs. Eloise E.	Kearley, Mrs. Eloise E.	Kearley, Mrs. Eloise E.	Kearley, Mrs. Eloise E.
11		Taylor, N. P.	Taylor, N. P.	Taylor, N. P.	Taylor, N. P.	Taylor, N. P.
12		Quillen, Wm. M.	Quillen, William M.	Quillen, William M.	Quillen, William M.	Quillen, William M.
13		Nichols, Almon	Nichols, Almon	Nichols, Almon	Nichols, Almon	Nichols, Almon
		(NE 1/2) "	(NE 1/2) "	(NE 1/2) "	(NE 1/2) "	(NE 1/2) "
14		(SW 1/2) Allen, C. J.	(SW 1/2) Allen, C. J.	(SW 1/2) Allen, C. J.	(SW 1/2) Allen, C. J.	(SW 1/2) Allen, C. J.
15		Allen, C. J.	Allen, C. J.	Allen, C. J.	Allen, C. J.	Allen, C. J.
	10					
1		Howard, Joe Pete	Howard, Joe Pete	Howard, Joe Pete	Howard, Joe Pete	Howard, Joe Pete
2		Phillips, Norman L.	Phillips, Norman L.	Hill, John D.	Hill, John D.	Hill, John D.
3		Phillips, J. P.	Beauford, Porter L.	Beauford, Porter L.	Beauford, Porter L.	Beauford, Porter L.
		(E 5') "	(E 5') "	(E 5') "	(E 5') "	(E 5') "
4		Males, J. H.	Males, J. H.	Males, J. H.	Males, J. H.	Fisher, E. B.
5		Hallis, Floyd	Hallis, Floyd	Hallis, Floyd	Hallis, Floyd	Hallis, Floyd

SURVEY *South Gadsden, Add to Gadsden*

SECTION _____
TOWNSHIP _____
RANGE _____

MAP RECORDED IN
Map Book *B* Page *3/4*

Form 35, T. C. — ROBERTS & SON, BIRMINGHAM

LOT	BLOCK	ASSESSED TO IN 1967	1968	1969	1970	1971
	1					
1		^(c) Republic Steel Corp	^(c) Republic Steel Corp	^(c) Republic Steel Corp	^(c) Republic Steel Corp	^(c) Republic Steel Corp
2		"	"	"	"	"
3		"	"	"	"	"
	2					
1		^(c) Republic Steel Corp	^(c) Republic Steel Corp	^(c) Republic Steel Corp	^(c) Republic Steel Corp	^(c) Republic Steel Corp
2		"	"	"	"	"
3		"	"	"	"	"
4		"	"	"	"	"
5		"	"	"	"	"
6		"	"	"	"	"
7		"	"	"	"	"
8		"	"	"	"	"
9		"	"	"	"	"
	3					
1		Steward, Eddie G.	Steward, Eddie M.	Steward, Eddie G.	Steward, Eddie G.	Steward, Eddie G.
2		"	"	"	"	"
3		"	"	"	"	"
4		"	"	"	"	"
5		"	"	"	"	"
6		"	"	"	"	"
7		Blackmon, Farney + Ada	Blackmon, Farney + Ada	Blackmon, Farney + Ada	Blackmon, Farney + Ada	Blackmon, Farney + Ada
8		Odum, Clyde W. + wife	Odum, Clyde W. + wife	Odum, Clyde W. + wife	Carter, Ross + Vernese	Carter, Ross + Vernese
9		"	"	"	"	"
10		Robinson A.E.	Robinson, A.E.	Robinson, A. E.	Robinson, A. E.	Robinson, A. E.
11		"	"	"	"	"
	4					
1		Patterson, Eugene + D.	Patterson, Eugene + D.	Patterson, Eugene + Inogene	Patterson, Eugene + Inogene	Patterson, Eugene + Inogene
2		Jordan, Mary + Geo Walker	Jordan, Mary, Geo P. Walker	Jordan, Mary, Geo P. Walker	Jordan, Mary, Geo P. Walker	Jordan, Mary, Geo P. Walker
3		"	"	"	"	"
4		(1/2 int) Herring, J. L. "Est"	(1/2 int) Herring, J. L. "Est"	(1/2 int) Herring, J. L. "Est"	(1/2 int) Herring, J. L. "Est"	(1/2 int) Herring, J. L. "Est"
5		(1/2 int) Herring, J. L. "Est"	(1/2 int) Herring, J. L. "Est"	(1/2 int) Herring, J. L. "Est"	(1/2 int) Herring, J. L. "Est"	(1/2 int) Herring, J. L. "Est"
6		Bargus, James	Bargus, James	Bargus, James	Shirley, Eugene + Plumer	Shirley, Eugene + Plumer
7		Taylor, Jerry	Steakley, Howard	Steakley, Howard	Steakley, Howard	Steakley, Howard
8		Hansen, A. B.	(pt) Jenkins, Hoyt	(pt) Jenkins, Hoyt	(pt) Jenkins, Hoyt	(pt) Shirley, Hazel
9		"	(pt) Jenkins, Hoyt	(pt) Jenkins, Hoyt	(pt) Shirley, Eugene + Plumer	(pt) Shirley, Eugene + Plumer
10		Shirley, Eugene A. + Plumer	Shirley, Eugene A. + Plumer	Shirley, Eugene A. + Plumer	Shirley, Eugene A. + Plumer	Shirley, Eugene A. + Plumer
	5					
1		Brothers, Carl J.	Brothers, Carl J.	Brothers, Carl J.	Brothers, Carl J.	Brothers, Carl J.
2		"	"	"	"	"
3		"	"	"	"	"
4		"	"	"	"	"
5		"	"	"	"	"
6		"	"	"	"	"
7		"	"	"	"	"

SURVEY South Gadsden, add

SECTION _____
TOWNSHIP _____
RANGE _____

MAP RECORDED IN
Map Book B Page 344

LOT	BLOCK	ASSESSED TO IN 19 <u>67</u>	1968	1969	1970	1971
	5					
8		Brothers, Carl J.	Brothers, Carl J.	Brothers, Carl J.	Brothers, Carl J.	Brothers, Carl J.
9		"	"	"	"	"
10		"	"	"	"	"
11		"	"	"	"	"
12		"	"	"	"	"
	6					
1		Brothers, Carl J.	Brothers, Carl J.	Brothers, Carl J.	Brothers, Carl J.	Brothers, Carl J.
2		"	"	"	"	"
3		"	"	"	"	"
4		"	"	"	"	"
5		"	"	"	"	"
6		"	"	"	"	"
7		"	"	"	"	"
8		"	"	"	"	"
9		"	"	"	"	"
10		"	"	"	"	"
11		"	"	"	"	"
12		"	"	"	"	"
13		"	"	"	"	"
14		"	"	"	"	"
		⁽¹⁾ Republic Steel ⁽²⁾ Republic Steel Corp ⁽³⁾ Republic Steel Corp ⁽⁴⁾ Republic Steel Corp ⁽⁵⁾ Republic Steel Corp				
1		Baker, John	Baker, John	Baker, John	Baker, John	Baker, John
2		"	"	"	"	"
3		"	"	"	"	"
4		^(S/2) Baker, John	^(S/2) Baker, Emanuel	^(S/2) Baker, Emanuel	^(S/2) Baker, Emanuel	^(S/2) Baker, Emanuel
5		Baker, Emanuel	Baker, Emanuel	Baker, Emanuel	Baker, Emanuel	Baker, Emanuel
6		Baker, Hancell + Edith	Baker, Hancell + Edith	Baker, Hancell + Edith	Baker, Hancell + Edith	Baker, Hancell + Edith
7		"	"	"	"	"
8		Baker, Emanuel	Baker, Emanuel	Baker, Emanuel	Baker, Emanuel	Baker, Emanuel
9		"	"	"	"	"
10		"	"	"	"	"
11		"	"	"	"	"
12		"	"	"	"	"
13		"	"	"	"	"
14		^(pt) Baker, Hancell + Edith	^(pt) Baker, Hancell + Edith	^(pt) Baker, Hancell + Edith	^(pt) Baker, Hancell + Edith	^(pt) Baker, Hancell + Edith
15		Baker, Hancell + Edith	Baker, Hancell + Edith	Baker, Hancell + Edith	Baker, Hancell + Edith	Baker, Hancell + Edith
16		"	"	"	"	"
		⁽¹⁾ Republic Steel ⁽²⁾ Republic Steel Corp ⁽³⁾ Republic Steel Corp ⁽⁴⁾ Republic Steel Corp ⁽⁵⁾ Republic Steel Corp				
1		Graham, C. L.	Graham, C. L.	Graham, C. L.	Graham, C. L.	Graham, C. L.
2		"	"	"	"	"
3		"	"	"	"	"
4		"	"	"	"	"

all Blk 8 & 4 w/ Black Creek

Ala. Power Co. Blk 8 & 4 w/ Black Creek

SURVEY *South Gadsden add to Gadsden*

SECTION _____
TOWNSHIP _____
RANGE _____

MAP RECORDED IN _____
Map Book _____ Page _____

Form 3 S. T. C. ROBERTS & SON, BIRMINGHAM

LOT	BLOCK	ASSESSED TO IN 19 ⁶⁷	1968	1969	1970	1971
	8					
	5	Graham, C. L.	Graham, C. L.	Graham, C. L.	Graham, C. L.	Graham, C. L.
	6	Republic Steel	Republic Steel Corp	Republic Steel Corp	Republic Steel Corp	Republic Steel Corp
	7	(all) "	"	"	"	"
	8	"	"	"	"	"
	9	"	"	"	"	"
	10	Graham, C. L.	Graham, C. L.	Graham, C. L.	Graham, C. L.	Graham, C. L.
	11	"	"	"	"	"
	12	"	"	"	"	"
	13	"	pt Ala Power Co	pt Ala Power Co	pt Ala Power Co	(pt AP Co)
	14	"	"	"	Graham, C. L.	Graham, C. L.
	15	"	"	"	"	"
	16	Republic Steel Corp	Republic Steel Corp	Republic Steel Corp	Republic Steel Corp	Republic Steel Corp
	17	"	"	"	"	"
	18	"	"	"	"	"
	9					
	1	Republic Steel Corp	Republic Steel Corp	Republic Steel Corp	Republic Steel Corp	Republic Steel Corp
	2	"	"	"	"	"
	3	"	"	"	"	"
	4	"	"	"	"	"
	5	"	"	"	"	"
	6	"	"	"	"	"
	7	"	"	"	"	"
	8	"	"	"	"	"
	9	"	"	"	"	"
	10	"	"	"	"	"
	11	pt Ala. Power Co. pt Graham, C. L.	pt Ala. Power Co. pt Graham, C. L.	pt Ala. Power Co. pt Graham, C. L.	pt Ala. Power Co. pt Graham, C. L.	pt Graham, C. L. (pt AP Co)
	12	Republic Steel Corp	Republic Steel Corp	Republic Steel Corp	Republic Steel Corp	Republic Steel Corp (pt AP Co)
	13	Ala. Power Co	Ala. Power Co	pt Ala Power Co	pt Ala. Power Co	(pt) (AP Co)
	14	Republic Steel Corp	Republic Steel Corp	Republic Steel Corp	Republic Steel Corp	Republic Steel Corp
	15	"	"	"	"	"
	16	"	"	"	"	"
	17	"	"	"	"	"
	18	"	"	"	"	"
	19	"	"	"	"	"
	20	"	"	"	"	"
	21	"	"	"	"	"
	10	Republic Steel Corp	Republic Steel Corp	Republic Steel Corp	Republic Steel Corp	Republic Steel Corp
	1	Dobbs, C. H. Jr.	Dobbs, C. H. Jr.	Dobbs, C. H. Jr.	Dobbs, C. H. Jr.	Dobbs, C. H. Jr.
	2	"	"	"	"	"
	3	"	"	"	"	"
	4	"	"	"	"	"
	5	"	"	"	"	"

all Blk 8, 9 & 10 Black Creek Ala Power Co

all Blk 10, 11, 12, 13, 14, 15, 16, 17, 18, 19, 20, 21 Black Creek Ala Power Co

SURVEY South Gadsden add

SECTION _____
TOWNSHIP _____
RANGE _____

MAP RECORDED IN
Map Book B Page 314

Form 3 S. T. C. ROBERTS & SON, BIRMINGHAM

LOT	BLOCK	ASSESSED TO IN 19 ⁶⁷	1968	1969	1970	1971
	10		see Blk 10 South of Black Creek Ala Power Co	all Blk 10 South of Black Creek Ala. Power Co	see Blk 10 So. of Black Creek Ala. Power Co.	all Blk 10 South Black Creek AP Co.
6		Dobbs, C. H. Jr.	Dobbs, C. H. Jr.	Dobbs, C. H. Jr.	Dobbs, C. H. Jr.	Dobbs, C. H. Jr.
7		"	"	"	"	"
8		"	"	"	"	"
9		"	"	"	"	"
10		"	"	"	"	"
11		"	"	"	"	"
12		"	"	"	"	"
13		"	"	"	"	"
14		"	"	"	"	"
15		"	"	"	"	"
16		"	"	"	"	"
17		"	"	"	"	"
18		"	"	"	"	"
19		"	"	"	"	"
20		"	"	"	"	"
(21)	(1)					
(22)	(2)					
(23)	(3)					
	11					
1		Woodward, Larry F.	Woodward, Larry F.	Woodward, Larry F.	Woodward, Larry F.	Woodward, Larry F.
2		Woodward, G. J.	Woodward, G. J.	Woodward, G. J.	Woodward, G. J.	Woodward, G. J.
3		Ellis, Lillie E.	Ellis, Lillie E.	Ellis, Lillie E.	Ellis, Lillie E.	Ellis, Lillie E.
4		"	"	"	"	"
5		Brooks, Miss Leo	Brooks, Miss Leo	Brooks, Miss Leo	Brooks, Miss Leo	Brooks, Miss Leo
6		"	"	"	"	"
7		Peck, C. H.	Peck, C. H.	Peck, C. H.	Peck, C. H.	Peck, C. H.
8		"	"	"	"	"
9		Republic Steel Corp	Republic Steel Corp	Republic Steel Corp	Republic Steel Corp	Republic Steel Corp
10		"	"	"	"	"
	12					
1		Schrij, Elsie	Schrij, Elsie	Perry, Jewel + Nellie Wilburn	Perry, Jewel + Nellie Wilburn	Perry, Jewel + Nellie W.
2		"	"	"	"	"
3		Moody, W. M.	Perry, Jewel + Nellie Wilburn	Perry, Jewel + Nellie Wilburn	Perry, Jewel + Nellie Wilburn	Perry, Jewel + Nellie W.
4		Stewart, Wm Earl	Stewart, Wm Earl	Wilburn, Nellie	Wilburn, Nellie	Wilburn, Nellie
5		Watson, Ocie Bell	Watson, Ocie Bell	Watson, Ocie Bell	Watson, Ocie Bell	Watson, Ocie Bell
6		"	"	"	"	"
7		"	"	"	"	"
8		"	"	"	"	"
9		Republic Steel Corp	Republic Steel Corp	Republic Steel Corp	Republic Steel Corp	Republic Steel Corp
10		"	"	"	"	"
11		Moon, Eugene L + Beatrice	Moon, Eugene L + Beatrice	Moon, Eugene L + Beatrice	Moon, Eugene L + Beatrice	Moon, Eugene L + Beatrice
12		"	"	"	"	"
13		"	"	"	"	"
14		"	"	"	"	"

SURVEY South Gadsden add to Gadsden

SECTION _____
TOWNSHIP _____
RANGE _____

MAP RECORDED IN

Map Book _____ Page _____

FORM 3 S. T. C. — ROBERTS & SON, BIRMINGHAM

LOT	BLOCK	ASSESSED TO IN 19 ⁶⁷	1968	1969	1970	1971
	12					
15		Jones, W.L. + Gladys	Jones, W.L. + Gladys	Jones, W.L. + Gladys	Jones, W.L. + Gladys	Jones, W.L. + Gladys
16		(1/2 int) Herberg, L.L. "Est" (1/2 int) Morrison, Eliz H.	(1/2 int) Herberg, L.L. "Est" (1/2 int) Morrison, Elizabeth H.	(1/2 int) Herberg, L.L. "Est" (1/2 int) Morrison, Elizabeth H.	(1/2 int) Herberg, L.L. "Est" (1/2 int) Morrison, Elizabeth H.	(1/2 int) Herberg, L.L. "Est" (1/2 int) Morrison, Elizabeth H.
17		(1/2 int) Herberg, L.L. "Est"	(1/2 int) Herberg, L.L. "Est"	(1/2 int) Herberg, L.L. "Est"	(1/2 int) Herberg, L.L. "Est"	(1/2 int) Herberg, L.L. "Est"
18		(1/2 int) Morrison, Eliz H.	(1/2 int) Morrison, Elizabeth H.	(1/2 int) Morrison, Elizabeth H.	(1/2 int) Morrison, Elizabeth H.	(1/2 int) Morrison, Elizabeth H.
19		Tharnton, J.E.	Tharnton, J.E.	Tharnton, J.E.	Tharnton, J.E.	Tharnton, J.E.
20		"	"	"	"	"
21		"	"	"	"	"
22		"	"	"	"	"
23		White, Troy	White, Troy	White, Troy	White, Troy	White, Troy
24		"	"	"	"	"
25		"	"	"	"	"
26		"	"	"	"	"
27		(c) Republic Steel Corp	(c) Republic Steel Corp	(c) Republic Steel Corp	(c) Republic Steel Corp	(c) Republic Steel Corp
28		"	"	"	"	"
29		"	"	"	"	"
30		"	"	"	"	"
	13					
1		Schrij, Elise	Schrij, Elise	Schrij, Elise	Schrij, Elise	Schrij, Elise
2		"	"	"	"	"
3		(1/2 int) Herberg, L.L. "Est" (1/2 int) Morrison, Eliz H.	(1/2 int) Herberg, L.L. "Est" (1/2 int) Morrison, Elizabeth H.	(1/2 int) Herberg, L.L. "Est" (1/2 int) Morrison, Elizabeth H.	(1/2 int) Herberg, L.L. "Est" (1/2 int) Morrison, Elizabeth H.	(1/2 int) Herberg, L.L. "Est" (1/2 int) Morrison, Elizabeth H.
4		(1/2 int) Herberg, L.L. "Est"	(1/2 int) Herberg, L.L. "Est"	(1/2 int) Herberg, L.L. "Est"	(1/2 int) Herberg, L.L. "Est"	(1/2 int) Herberg, L.L. "Est"
5		Graham, C.L. + M.D. Waldrop	Graham, C.L. + M.D. Waldrop	Graham, C.L. + M.D. Waldrop	Graham, C.L. + M.D. Waldrop	Graham, C.L. + M.D. Waldrop
6		"	"	"	"	"
7		"	"	"	"	"
8		"	"	"	"	"
9		"	"	"	"	"
10		"	"	"	"	"
11		Cornutt, James E.	Cornutt, James E.	Cornutt, James E.	Cornutt, James E.	Cornutt, James E.
12		(1/2 int) Herberg, L.L. "Est" (1/2 int) Morrison, Eliz H.	(1/2 int) Herberg, L.L. "Est" (1/2 int) Morrison, Elizabeth H.	(1/2 int) Herberg, L.L. "Est" (1/2 int) Morrison, Elizabeth H.	(1/2 int) Herberg, L.L. "Est" (1/2 int) Morrison, Elizabeth H.	(1/2 int) Herberg, L.L. "Est" (1/2 int) Morrison, Elizabeth H.
13		Nichols, John L.	Nichols, John L.	Nichols, John L.	Nichols, John L.	Nichols, John L.
14		Nichols, John L.	Nichols, John L.	Nichols, John L.	Nichols, John L.	Nichols, John L.
15		(1/2 int) Herberg, L.L. "Est" (1/2 int) Morrison, Eliz H.	(1/2 int) Herberg, L.L. "Est" (1/2 int) Morrison, Elizabeth H.	(1/2 int) Herberg, L.L. "Est" (1/2 int) Morrison, Elizabeth H.	(1/2 int) Herberg, L.L. "Est" (1/2 int) Morrison, Elizabeth H.	(1/2 int) Herberg, L.L. "Est" (1/2 int) Morrison, Elizabeth H.
16		(1/2 int) Herberg, L.L. "Est"	(1/2 int) Herberg, L.L. "Est"	(1/2 int) Herberg, L.L. "Est"	(1/2 int) Herberg, L.L. "Est"	(1/2 int) Herberg, L.L. "Est"
17		(1/2 int) Morrison, Eliz H.	(1/2 int) Morrison, Elizabeth H.	(1/2 int) Morrison, Elizabeth H.	(1/2 int) Morrison, Elizabeth H.	(1/2 int) Morrison, Elizabeth H.
18		(1/2 int) Herberg, L.L. "Est"	(1/2 int) Herberg, L.L. "Est"	(1/2 int) Herberg, L.L. "Est"	(1/2 int) Herberg, L.L. "Est"	(1/2 int) Herberg, L.L. "Est"
19		(1/2 int) Morrison, Eliz H.	(1/2 int) Morrison, Elizabeth H.	(1/2 int) Morrison, Elizabeth H.	(1/2 int) Morrison, Elizabeth H.	(1/2 int) Morrison, Elizabeth H.
20		(1/2 int) Herberg, L.L. "Est"	(1/2 int) Herberg, L.L. "Est"	(1/2 int) Herberg, L.L. "Est"	(1/2 int) Herberg, L.L. "Est"	(1/2 int) Herberg, L.L. "Est"
21		Weatherington, Lommie	Weatherington, Lommie	Weatherington, Lommie	Weatherington, Lommie	Weatherington, Lommie
22		"	"	"	"	"
23		Little, P.M. "Est"	Little, P.M. "Est"	Little, P.M. "Est"	Little, P.M. "Est"	Little, P.M. "Est"
24		Johnson, E.E. "Mrs"	Johnson, E.E. "Mrs"	Johnson, E.E. "Mrs"	Johnson, E.E. "Mrs"	Johnson, E.E. "Mrs"
25		"	"	"	"	"
26		"	"	"	"	"

SURVEY South Gadsden add

SECTION _____
TOWNSHIP _____
RANGE _____

MAP RECORDED IN

Map Book 13 Page 314

Form 2, S. T. C. ROBERTS, A. SON, BIRMINGHAM

LOT	BLOCK	ASSESSED TO IN 1969	1968	1969	1970	1971
	13					
27		Stewart Geo + Jimmie Bryant, J. L.	Bryant, J. L.	Bryant, J. L.	Bryant, J. L.	Bryant, J. L.
28		"	"	"	"	"
29		"	"	"	"	"
30		"	"	"	"	"
	14					
1		Jordan, Mary + Geo Walker "Mrs"	Jordan, Mary + Geo Walker "Mrs"	Jordan, Mary + Geo P. Walker "Mrs"	Jordan, Mary + Geo P. Walker "Mrs"	Jordan, Mary + Geo P. Walker "Mrs"
2		"	"	"	"	"
3		Elkins Roy	Elkins, Roy	Elkins, Roy	Elkins, Roy	Elkins, Roy
4		"	"	"	"	"
5		Newton, Kenneth	Newton, Kenneth	Newton, Kenneth	Newton, Kenneth	Newton, Kenneth
6		Elkins, William H.	Elkins, William H.	Elkins, William H.	Elkins, William H.	Elkins, William H.
7		Wilkinson, Johnnie P.	Wilkinson, Johnnie P.	Wilkinson, Johnnie P.	Wilkinson, Johnnie P.	Wilkinson, Johnnie P.
8		Johnson, E. E. "Mrs"	Johnson, E. E. "Mrs"	Johnson, E. E. "Mrs"	Johnson, E. E. "Mrs"	Johnson, E. E. "Mrs"
9		"	"	"	"	"
10		Martin, Pinky	Martin, Pinky	Martin, Pinky	Martin, Pinky	Martin, Pinky
11		Parker, P. M.	Parker, P. M.	Parker, P. M.	Parker, P. M.	Parker, P. M.
12		"	"	"	"	"
13		McDonald, Clifford	McDonald, Clifford	McDonald, Clifford	McDonald, Clifford	McDonald, Clifford
14		Wallace, James + Inez	Wallace, James + Inez	Wallace, James + Inez	Wallace, James + Inez	Wallace, James + Inez
15		Waddell, Delia	Waddell, Delia	Waddell, Delia	Waddell, Delia	Waddell, Delia
16		Knowles, R. E.	Knowles, R. E.	Knowles, R. E.	Knowles, R. E.	Knowles, R. E.
17		Creech, Margaret C.	Creech, Margaret C.	Creech, Margaret C.	Creech, Margaret C.	Creech, Margaret C.
18		Edwards, Walter	Edwards, Walter	Edwards, Walter	Edwards, Walter	Edwards, Walter
19		Lramel, Mattie C. + M.	Lramel, Mattie C. + M.	Lramel, Mattie C. + M.	Lramel, Mattie C. + M.	Lramel, Mattie C. + M.
20		"	"	"	"	"
	15					
1		Abney, E. F.	Abney, E. F.	Abney, E. F.	Denham, Minnie Lee	Denham, Minnie Lee
2		"	"	"	"	"
3		Buckelew, J. J.	Buckelew, J. J.	Buckelew, J. J.	Buckelew, J. J.	Buckelew, J. J.
4		Lee, H. L. + wife	Lee, H. L. + wife	Lee, H. L. + wife	Lee, H. L. + wife	Lee, H. L. + wife
5		Barton, James	Barton, James	Barton, James	Barton, James	Barton, James
6		"	"	"	"	"
7		Pierce, W. D.	Pierce, W. D.	Pierce, W. D.	Pierce, W. D.	Pierce, W. D.
8		Nail, Opal F.	Nail, Opal F.	Nail, Opal F.	Nail, Opal F.	Nail, Opal F.
9		Emery, W. C.	Emery, W. C.	Emery, W. C.	Emery, W. C.	Emery, W. C.
10		"	"	"	"	"
11		Rhoades, Geneva	Rhoades, Geneva	Rhoades, Geneva	Rhoades, Geneva	Rhoades, Geneva
12		"	"	"	"	"
13		Gambler, Cathryn	Gambler, Cathryn	Gambler, Cathryn	Gambler, Cathryn	Gambler, Cathryn
14		Gambler, E. L.	Gambler, E. L.	Gambler, E. L.	Gambler, E. L.	Gambler, E. L.
15		"	"	"	"	"
16		Larance, Calvin	Larance, Calvin	Larance, Calvin	Larance, Calvin	Larance, Calvin
17		"	"	"	"	"

SURVEY South Gadsden add

SECTION _____
TOWNSHIP _____
RANGE _____

MAP RECORDED IN _____
Map Book B Page 314

Form 3 S. T. C. ROBERTS & SON, BIRMINGHAM

LOT	BLOCK	ASSESSED TO IN 1967	1968	1969	1970	1971
	15					
18		Stephens, William Fred	Stephens, William Fred	Stephens, William Fred	Stephens, William Fred	Stephens, William Fred
19		Brothers, Carl J.	Brothers, Carl J.	Brothers, Carl J.	Brothers, Carl J.	Jenkins, Jerry Franklin
20		"	"	"	"	"
	16					
1		(pt) Rice, J. H. & Golden (670) Albright, Wm H.	(pt) Rice, J. H. & Golden (670) Albright, Wm H.	(pt) Rice, J. H. & Golden (670) Albright, Wm H.	(pt) Rice, J. H. & Golden (670) Albright, Wm H.	(pt) Rice, J. H. & Golden (670) Albright, Wm H.
2		Doige, Charles J.	Doige, Charles J.	Hannah, Robert	Hannah, Robert	Hannah, Robert
3		Blanks, James	Blanks, James	Blanks, James	Blanks, James	Blanks, James & wife
4		Griffin, Mrs M. D.	Griffin, Mrs Mable	Griffin, Mrs Mable	Griffin, Mrs Mable	Griffin, Mrs Mable
5		"	Griffin, M. D. "HRS"	Griffin, M. D. "HRS"	Griffin, M. D. "HRS"	Griffin, M. D. "HRS"
6		Leeroy, Mrs C. A.	Leeroy, Mrs C. A.	Leeroy, Mrs C. A.	Leeroy, Mrs C. A.	Leeroy, Mrs C. A.
7		Leeroy, John	Leeroy, John	Leeroy, John	Leeroy, John	Leeroy, John
8		Martin, J. Lane	Martin, J. Lane	Rogers, Mrs. Bremen	Rogers, Mrs. Bremen	Rogers, Mrs. Bremen
9		Denham, Ray	Denham, Ray	Denham, Ray	Denham, Ray	Denham, Ray
10		Dillard, H. F.	Dillard, H. F.	Dillard, H. F.	Whitfield, Robert W.	Whitfield, Robert W.
11		Hickey, John J.	Hickey, John J.	Hickey, John J.	Hickey, John J.	Hickey, John J.
12		Clark, Alvin	Clark, Alvin	Clark, Alvin	Lester C King Co.	The Lester C King Co.
13		Whitmore, C. J.	Whitmore, C. J.	Whitmore, C. J.	Whitmore, C. J.	Whitmore, C. J.
14		Larrance, Calvin	Larrance, Calvin	Larrance, Calvin	Larrance, Calvin	Larrance, Calvin
15		Lakey, W. D.	Lakey, W. D.	Lakey, W. D.	Lakey, W. D.	Lakey, W. D.
16		"	"	"	"	"
17		Stone, Fanny W.	Stone, Fanny W.	Stone, Fanny W.	Stone, Fanny W.	Stone, Fanny W.
18		Jones, Otis & Mattie	Jones, Otis & Mattie	Jones, Otis & Mattie	Jones, Otis & Mattie	Jenkins, Jerry Franklin
19		"	"	"	"	Walley, Robert
20		"	"	"	"	"
	17					
1		(w/2) Wilkerson, M. P.	(w/2) Wilkerson, M. P.	(w/2) Wilkerson, M. P.	(w/2) Wilkerson, M. P.	(w/2) Wilkerson, M. P.
2		(E/2) Young, Marvin & Doris	(E/2) Young, Marvin & Doris	(E/2) Young, Marvin & Doris	(E/2) Young, Marvin & Doris	(E/2) Young, Marvin & Doris
3		(E/2) "	(E/2) "	(E/2) "	(E/2) "	(E/2) "
4		(w/2) Wilkerson, M. P.	(w/2) Wilkerson, M. P.	(w/2) Wilkerson, M. P.	(w/2) Wilkerson, M. P.	(w/2) Wilkerson, M. P.
5		Wilkerson, M. P.	Wilkerson, M. P.	Wilkerson, M. P.	Wilkerson, M. P.	Wilkerson, M. P.
6		Wilkerson, Wayne	Wilkerson, Wayne	Wilkerson, Wayne	Hall, J. E. & wife	Hall, J. E. & wife
7		Green, Robert S.	Green, Robert S.	Green, Robert S.	Green, Robert S.	Green, Robert S.
8		Hester, Mrs. B. J.	Hester, Mrs. B. J.	Hester, Mrs. B. J.	Hester, Mrs. B. J.	Hester, Mrs. B. J.
9		Thornton, J. E.	Thornton, J. E.	Thornton, J. E.	Thornton, J. E.	Thornton, J. E.
10		"	"	"	"	"
11		"	"	"	"	"
12		"	"	"	"	"
13		"	"	"	"	"
14		(pt) M ^c Glathery, Dawson	(pt) M ^c Glathery, Dawson	(pt) M ^c Glathery, Dawson	(pt) M ^c Glathery, Dawson	(pt) M ^c Glathery, Dawson
15		Rakestraw, Sarah	Rakestraw, Sarah	Rakestraw, Sarah	Rakestraw, Sarah	Rakestraw, Sarah
16		(25') Rakestraw, Sarah	(25') Rakestraw, Sarah	(25') Rakestraw, Sarah	(25') Rakestraw, Sarah	(25') Rakestraw, Sarah
17		(pt) M ^c Glathery, Dawson	(pt) M ^c Glathery, Dawson	(pt) M ^c Glathery, Dawson	(pt) M ^c Glathery, Dawson	(pt) M ^c Glathery, Dawson

SURVEY South Dadsden Add.

SECTION _____
TOWNSHIP _____
RANGE _____

MAP RECORDED IN
Map Book B Page 314

Form 3 S. T. C. ROBERTS & SON, BIRMINGHAM

LOT	BLOCK	ASSESSED TO IN 1967	1968	1969	1970	1971
	17					
13		Battles, John J.	Battles, John J.	Battles, John J.	Battles, John J.	Battles, John J + wife
14		Langley, H.C.	Langley, H.C.	Langley, H.C.	Langley, H.C.	Langley, H.C.
15		"	"	"	"	"
16		"	"	"	"	"
17		"	"	"	"	"
18		Dorsett, C.R.	Dorsett, C.R.	Dorsett, C.R.	Dorsett, C.R.	Dorsett, C.R.
19		"	"	"	"	"
20		"	"	"	"	"
	18					
1		(pt) Ala Power Co. Battles, John J.	Pt Ala Power Co Battles, John J.	(pt) Ala. Power Co. Battles, John J.	(pt) Ala Power Co. Battles, John J.	Battles, John J. (pt) A.P.Co.
2		Miller, Mrs. Jessie R.	Miller, Mrs. Jessie R.	Miller, Mrs. Jessie R.	Miller, Mrs. Jessie R.	Miller, Mrs. Jessie R.
		Miller, Mrs. Jessie R.	Miller, Mrs. Jessie R.	Miller, Mrs. Jessie R.	Miller, Mrs. Jessie R.	"
3		McCormick, Sam D + C	McCormick, Sam D + C	McCormick, Sam D + C	McCormick, Sam D + C	McCormick, Sam D + C.
4		"	"	"	"	"
5		Garrett, Fred + wife	Garrett, Mary J.	Garrett, Mary J.	Garrett, Mary J.	Garrett, Mary J.
6		McCurdy, Charlie	McCurdy, Charlie	McCurdy, Charlie	McCurdy, Charlie	McCurdy, Charlie
		(pt) Ala Power Co. Jones, Robert Lee	(pt) Ala Power Co. Jones, Robert Lee	(pt) Ala Power Co. Jones, Robert Lee	(pt) Ala Power Co. Jones, Robert Lee	(pt) A.P.Co. Jones, Robert Lee
8		Dennis, Kay + Lois	Dennis, Kay + Lois	Driffin, Louis H. + wife	(pt) Ala Power Co. Driffin, Louis H. + wife	(pt) A.P.Co. Driffin, Louis H. + wife
9		(pt) Peek, C.H.	(pt) Peek, C.H.	(pt) Peek, C.H.	(pt) Peek, C.H.	(pt) A.P.Co. Peek, C.H.
10		(pt) Ala Power Co. Graham, C.L.	(pt) Ala Power Co. Graham, C.L.	(pt) Ala Power Co. Graham, C.L.	(pt) Ala Power Co. Graham, C.L.	(pt) A.P.Co. Graham, C.L.
11		Boman, Charles	Boman, Charles	Boman, Charles	Boman, Charles	Boman, Charles (pt) A.P.Co.
12		(pt) Ala Power Co. Boman, Charles	(pt) Ala Power Co. Boman, Charles	(pt) Ala Power Co. Boman, Charles	(pt) Ala Power Co. Boman, Charles	(pt) A.P.Co. Boman, Charles
13		Boman, Charles F.	Boman, Charles F.	Boman, Charles F.	Boman, Charles F.	Boman, Charles (pt) A.P.Co.
14		"	" Pt Ala Power Co	"	" Pt Ala Power Co	" (pt) A.P.Co.
15		"	" " "	"	"	"
16		"	" " "	"	"	"
17		"	" " "	"	"	"
18		"	" " "	"	"	"
19		"	" " "	"	"	"
20		"	" " "	"	"	"
	19					
1		(pt) Ala Power Co. Graham, C.L.	Pt Ala Power Co. Graham, C.L.	(pt) Ala Power Co. Graham, C.L.	(pt) Ala Power Co. Graham, C.L.	Graham, C.L. (pt) A.P.Co.
2		(pt) Ala Power Co. Graham, C.L.	Pt Ala Power Co. Graham, C.L.	(pt) Ala Power Co. Graham, C.L.	Graham, C.L.	Graham, C.L.
3		Boman, Charles F.	Pt Ala Power Co Boman, Charles F.	Pt Ala Power Co Boman, Charles F.	Pt Ala Power Co Boman, Charles F.	Boman, Charles F. (pt) A.P.Co.
4		"	" Pt Ala Power Co	"	"	" (pt) A.P.Co.
5		"	" Pt Ala Power Co	"	"	"
6		"	" Pt Ala Power Co	"	"	"

pt Ala Power Co. Pt Ala Power Co. Pt Ala Power Co. Pt Ala Power Co. Pt Ala Power Co.

Form 3 S. T. C. ROBERTS & SON, BIRMINGHAM

LOT	BLOCK	ASSESSED TO IN 1967	1968	1969	1970	1971
	19					
7		Boman, Charles F.	Boman, Charles F.	Boman, Charles F.	Boman, Charles F.	Boman, Charles F.
8	"	"	"	"	"	"
9	"	"	"	"	"	"
10	"	"	"	"	"	"
11	(pt) Ala Power Co.	Graham, C. L.	Graham, C. L.	Graham, C. L.	Graham, C. L.	Graham, C. L.
12	(pt) Ala Power Co.	Graham, C. L.	Graham, C. L.	Graham, C. L.	Graham, C. L.	Graham, C. L.
13		Boman, Charles F.	Boman, Charles F.	Boman, Charles F.	Boman, Charles F.	Boman, Charles F.
14		"	"	"	"	"
15		"	"	"	"	"
16		"	"	"	"	"
17		"	"	"	"	"
18		"	"	"	"	"
19		"	"	"	"	"
20		"	"	"	"	"
20	20					
1	(pt) Ala Power Co.	Dobbs, C. H. Jr.	Dobbs, C. H. Jr.	Dobbs, C. H. Jr.	Dobbs, C. H. Jr.	Dobbs, C. H. Jr.
2		"	"	"	"	"
3		"	"	"	"	"
4		"	"	"	"	"
5	(pt) Ala Power Co.	(E 1/2) Dobbs, C. H. Jr.	(E 1/2) Dobbs, C. H. Jr.	(E 1/2) Dobbs, C. H. Jr.	(E 1/2) Dobbs, C. H. Jr.	(E 1/2) Dobbs, C. H. Jr.
6	(pt) Ala Power Co.	(W 1/2) Graham, C. L.	(W 1/2) Graham, C. L.	(W 1/2) Graham, C. L.	(W 1/2) Graham, C. L.	(W 1/2) Graham, C. L.
7	(pt) Ala Power Co.	(E 1/2) Dobbs, C. H. Jr.	(E 1/2) Dobbs, C. H. Jr.	(E 1/2) Dobbs, C. H. Jr.	(E 1/2) Dobbs, C. H. Jr.	(E 1/2) Dobbs, C. H. Jr.
8	(pt) Ala Power Co.	(E 1/2) Dobbs, C. H. Jr.	(E 1/2) Dobbs, C. H. Jr.	(E 1/2) Dobbs, C. H. Jr.	(E 1/2) Dobbs, C. H. Jr.	(E 1/2) Dobbs, C. H. Jr.
9	(pt) Ala Power Co.	(W 1/2) Graham, C. L.	(W 1/2) Graham, C. L.	(W 1/2) Graham, C. L.	(W 1/2) Graham, C. L.	(W 1/2) Graham, C. L.
10	(pt) Ala Power Co.	(E 1/2) Dobbs, C. H. Jr.	(E 1/2) Dobbs, C. H. Jr.	(E 1/2) Dobbs, C. H. Jr.	(E 1/2) Dobbs, C. H. Jr.	(E 1/2) Dobbs, C. H. Jr.
11	(pt) Ala Power Co.	(E 1/2) Dobbs, C. H. Jr.	(E 1/2) Dobbs, C. H. Jr.	(E 1/2) Dobbs, C. H. Jr.	(E 1/2) Dobbs, C. H. Jr.	(E 1/2) Dobbs, C. H. Jr.
12	(pt) Ala Power Co.	(W 1/2) Graham, C. L.	(W 1/2) Graham, C. L.	(W 1/2) Graham, C. L.	(W 1/2) Graham, C. L.	(W 1/2) Graham, C. L.
13	(pt) Ala Power Co.	(E 1/2) Dobbs, C. H. Jr.	(E 1/2) Dobbs, C. H. Jr.	(E 1/2) Dobbs, C. H. Jr.	(E 1/2) Dobbs, C. H. Jr.	(E 1/2) Dobbs, C. H. Jr.
14	(pt) Ala Power Co.	(E 1/2) Dobbs, C. H. Jr.	(E 1/2) Dobbs, C. H. Jr.	(E 1/2) Dobbs, C. H. Jr.	(E 1/2) Dobbs, C. H. Jr.	(E 1/2) Dobbs, C. H. Jr.
15	(pt) Ala Power Co.	(W 1/2) Graham, C. L.	(W 1/2) Graham, C. L.	(W 1/2) Graham, C. L.	(W 1/2) Graham, C. L.	(W 1/2) Graham, C. L.
16	(pt) Ala Power Co.	(E 1/2) Dobbs, C. H. Jr.	(E 1/2) Dobbs, C. H. Jr.	(E 1/2) Dobbs, C. H. Jr.	(E 1/2) Dobbs, C. H. Jr.	(E 1/2) Dobbs, C. H. Jr.
17	(pt) Ala Power Co.	(E 1/2) Dobbs, C. H. Jr.	(E 1/2) Dobbs, C. H. Jr.	(E 1/2) Dobbs, C. H. Jr.	(E 1/2) Dobbs, C. H. Jr.	(E 1/2) Dobbs, C. H. Jr.
18	(pt) Ala Power Co.	(W 1/2) Graham, C. L.	(W 1/2) Graham, C. L.	(W 1/2) Graham, C. L.	(W 1/2) Graham, C. L.	(W 1/2) Graham, C. L.
19	(pt) Ala Power Co.	(E 1/2) Dobbs, C. H. Jr.	(E 1/2) Dobbs, C. H. Jr.	(E 1/2) Dobbs, C. H. Jr.	(E 1/2) Dobbs, C. H. Jr.	(E 1/2) Dobbs, C. H. Jr.
20	(pt) Ala Power Co.	(E 1/2) Dobbs, C. H. Jr.	(E 1/2) Dobbs, C. H. Jr.	(E 1/2) Dobbs, C. H. Jr.	(E 1/2) Dobbs, C. H. Jr.	(E 1/2) Dobbs, C. H. Jr.

Lot 1 thru 20 - Ala Power Co

SURVEY

South Gadsden Add

SECTION _____

TOWNSHIP _____

RANGE _____

MAP RECORDED IN

Map Book B Page 314

Form 3 S. T. C. ROBERTS & SON, BIRMINGHAM

LOT	BLOCK	ASSESSED TO IN 1967	1968	1969	1970	1971
10	20 (W/2) (E 1/2)	Graham, C. L. Dobbs, C. H. Jr.	pt Ala Power Co (W/2) Graham, C. L. (E 1/2) Dobbs, C. H. Jr.	(pt) Ala Power Co. (W/2) Graham, C. L. (E 1/2) Dobbs, C. H. Jr.	(pt) Ala. Power Co. (W/2) Graham, C. L. (E 1/2) Dobbs, C. H. Jr.	(pt) Ala Power Co. (W/2) Graham, C. L. (E 1/2) Dobbs, C. H. Jr. (pt) APC
11		Dobbs, C. H. Jr.	pt Ala Power Co Dobbs, C. H. Jr.	pt Ala. Power Dobbs, C. H. Jr.	pt Ala. Power Dobbs, C. H. Jr.	(pt) Ala Power Co Dobbs, C. H. Jr. (pt) APC
12		"	" pt Ala Power Co	" " pt Ala. Power	" " "	" " (pt) APC
13		"	" pt Ala Power Co	" " "	" " "	" " "
14		"	" pt Ala Power Co	" " "	" " "	" " "
15		"	" pt Ala Power Co	" " "	" " "	" " "
16		"	" pt Ala Power Co	" " "	" " "	" " "
17		"	" pt Ala Power Co	" " "	" " "	" " "
18		"	" pt Ala Power Co	" " "	" " "	" " "
19		"	" pt Ala Power Co	" " "	" " "	" " "
20		"	" pt Ala Power Co	" " pt Ala. Power	" " "	" " "
21						
1		Stephens, Jerry J.	Stephens, Jerry J.	Stephens, Jerry J.	Stephens, Jerry J.	Stephens, Jerry J.
2		"	"	"	"	"
3		"	"	"	"	"
4		"	"	"	"	"
5		"	"	"	"	"
6		Duke, L. R.	Duke, L. R.	Duke, L. R.	Duke, L. R.	Duke, L. R.
7		"	"	"	"	"
8		Garnet, P. E.	Garnet, P. E.	Garnet, P. E.	Garnet, P. E.	Garnet, P. E.
9		"	"	"	"	"
10		Wheeler, Kenneth L.	Wheeler, Kenneth L.	Wheeler, Kenneth L.	Wheeler, Kenneth L.	Wheeler, Kenneth L.
11		"	"	"	"	"
12		"	"	"	"	"
13		"	"	"	"	"
14		"	"	"	"	"
15		"	"	"	"	"
16		Willingham, Lucille	Willingham, Lucille	Willingham, Lucille	Mc Dill, Robert	Mc Dill, Robert
17		"	"	"	"	"
18		Bruce, Wm. W.	Bruce, William W.	Bruce, Dolly G.	Bruce, Dolly G.	Bruce, Dolly G.
19		"	"	"	"	"
20		Johnson, W. R. "Hs"	Johnson, W. R. "HRS"	Johnson, W. R. "HRS"	Johnson, W. R. "HRS"	Johnson, W. R. "Hes"
22						
1		Wheeler, Marion J.	Wheeler, Marion J.	Wheeler, Marion J.	Wheeler, Marion J.	Wheeler, Marion J.
2		"	"	"	"	"
3		"	"	"	"	"
4		"	"	"	"	"
5		"	"	"	"	"
6		"	"	"	"	"
7		"	"	"	"	"
8		Wheeler, G. H.	Wheeler, G. H.	Wheeler, G. H.	Wheeler, G. H.	Wheeler, G. H.
9		"	"	"	"	"

SURVEY *South Gadsden add*

SECTION _____

MAP RECORDED IN

TOWNSHIP _____

Map Book *B* Page *314*

RANGE _____

Form 8 S. T. C. ROBERTS & SON BIRMINGHAM

LOT	BLOCK	ASSESSED TO IN 19 <i>67</i>	1968	1969	1970	1971
	<i>22</i>					
<i>10</i>		<i>Wheeler, G.H.</i>	<i>Wheeler, G.H.</i>	<i>Wheeler, G.H.</i>	<i>Wheeler, G.H.</i>	<i>Wheeler, G.H.</i>
<i>11</i>		"	"	"	"	"
<i>12</i>		"	"	"	"	"
<i>13</i>		<i>Helms, Jerry</i>	<i>Helms, Jerry</i>	<i>Helms, Jerry</i>	<i>Helms, Jerry</i>	<i>Helms, Jerry</i>
<i>14</i>		"	"	"	"	"
<i>15</i>		"	"	"	"	"
<i>16</i>		<i>(1/2) Helms, Jerry</i> <i>(N/2) Walters, Bronston</i>	<i>(1/2) Helms, Jerry</i> <i>(N/2) Walters, Bronston</i>	<i>(1/2) Helms, Jerry</i> <i>(N/2) Walters, Bronston</i>	<i>(all) Walters, Bronston</i>	<i>Walters, Bronston</i>
<i>17</i>		<i>Walters, Bronston</i>	<i>Walters, Bronston</i>	<i>Walters, Bronston</i>	"	"
<i>18</i>		"	"	"	"	"
<i>19</i>		<i>McCally, Caroline</i>	<i>McCally, Caroline</i>	<i>McCally, Caroline</i>	<i>McCally, Caroline</i>	<i>McCally, Caroline</i>
<i>20</i>		"	"	"	"	"
<i>21</i>		<i>Breden, Billy</i>	<i>Breden, Billy</i>	<i>Breden, Billy</i>	<i>Breden, Billy</i>	<i>Breden, Billy</i>
<i>22</i>		"	"	"	"	"
<i>23</i>		"	"	"	"	"
<i>24</i>		"	"	"	"	"
<i>25</i>		"	"	"	"	"
<i>26</i>		<i>Wheeler, G.H.</i>	<i>Wheeler, G.H.</i>	<i>Wheeler, G.H.</i>	<i>Wheeler, G.H.</i>	<i>Wheeler, G.H.</i>
<i>27</i>		"	"	"	"	"
<i>28</i>		"	"	"	"	"
<i>29</i>		"	"	"	"	"
<i>30</i>		"	"	"	"	"
<i>31</i>		"	"	"	"	"
<i>32</i>		"	"	"	"	"
<i>33</i>		"	"	"	"	"
<i>34</i>		"	"	"	"	"
<i>35</i>		"	"	"	"	"
<i>36</i>		"	"	"	"	"
<i>37</i>		"	"	"	"	"
<i>38</i>		"	"	"	"	"
	<i>23</i>					
<i>1</i>		<i>Garnett, Wm P.</i>	<i>Garnett, William P.</i>	<i>Garnett, William P.</i>	<i>Garnett, William P.</i>	<i>Garnett, William P.</i>
<i>2</i>		"	"	"	"	"
<i>3</i>		"	"	"	"	"
<i>4</i>		"	"	"	"	"
<i>5</i>		<i>Elrod, James</i>	<i>Elrod, James</i>	<i>Elrod, James</i>	<i>Elrod, James</i>	<i>Elrod, James</i>
<i>6</i>		"	"	"	"	"
<i>7</i>		"	"	"	"	"
<i>8</i>		"	"	"	"	"
<i>9</i>		"	"	"	"	"
<i>10</i>		"	"	"	"	"
<i>11</i>		<i>Pell, James</i>	<i>Pell, James</i>	<i>Pell, James W.</i>	<i>Pell, James W.</i>	<i>Pell, James W.</i>
<i>12</i>		"	"	"	"	"

SURVEY South Gadsden, add

SECTION _____

MAP RECORDED IN

TOWNSHIP _____

Map Book B Page 314

RANGE _____

Form 3-5 C ROBERTS & SON, BIRMINGHAM

LOT	BLOCK	ASSESSED TO IN 1967	1968	1969	1970	1971
	23					
13		Pell, James W.	Pell, James W.	Pell, James W.	Pell, James W.	Pell, James W.
14		"	"	"	"	"
15		"	"	"	"	"
16		"	"	"	"	"
17		Duke L.R.	Duke, L.R.	Duke, L.R.	Duke, L.R.	Duke, L.R.
18		"	"	"	"	"
19		"	"	"	"	"
		(1/2)"	(1/2) Duke L.R.	(1/2) Duke L.R.	(1/2)"	(1/2)"
20		W/2 Smith, Virgil & Joe	(W/2) Baker, Larry	(W/2) Dover, Clarence D & Betty	(W/2) Dover, Clarence & Betty	(W/2) Dover, Clarence & Betty
21		Smith, Virgil & Joe	Baker, Larry	Dover, Clarence D & Betty	Dover, Clarence & Betty	Dover, Clarence & Betty
22		Griffin, Wm B.	Griffin, William B.	Griffin, William B.	Griffin, William B.	Griffin, William B.
23		"	"	"	"	"
24		White, Lonnie C.	White, Lonnie C.	Jones, W. L. & Gladys	Jones, W. L. & Gladys	Jones, W. L. & Gladys
25		"	"	"	"	"
26		Elrod, James	Elrod, James	Elrod, James	Elrod, James	Elrod, James
27		"	"	"	"	"
28		"	"	"	"	"
29		"	"	"	"	"
30		"	"	"	"	"
31		W.E. Owens Lumber Co.	W.E. Owens Lumber Co.	W.E. Owens Lumber Co.	W.E. Owens Lumber Co.	W.E. Owens Lumber Co.
32		"	"	"	"	"
33		Floyd, Luther W.	Floyd, Luther W.	Floyd, Luther W.	Floyd, Luther W.	Floyd, Luther W.
34		Floyd, Pearl	Floyd, Pearl	Floyd, Pearl	Floyd, Pearl	Floyd, Pearl
35		Floyd, Luther W.	Floyd, Luther W.	Floyd, Luther W.	Floyd, Luther W.	Floyd, Luther W.
	24					
1		Nichols, Joseph	Nichols, Joseph	Nichols, Joseph	Nichols, Joseph	Nichols, Joseph
2		"	"	"	"	"
3		Church	Church	Church	Church	Church
4		"	"	"	"	"
5		Julian, J. F.	Julian, J. F.	Julian, J. F.	Julian, J. F.	Trine Baptist Church
6		Johnson, D. W.	Johnson, D. W.	Johnson, D. W.	Johnson, D. W.	Johnson, D. W.
7		"	"	"	"	"
8		Anthony, A. J. & Jewell	Anthony, A. J. & Jewell	Anthony, A. J. & Jewell	Anthony, A. J. & Jewell	Anthony, A. J. & Jewell
9		(pt) "	(pt) "	(pt) "	(pt) "	(pt) "
	25					
1		Grant, Grace W.	Grant, Grace W.	Grant, Grace W.	Grant, Grace W.	Grant, Grace W.
2		"	"	"	"	"
3		"	"	"	"	"
4		Kinsey, John H.	Kinsey, John H.	Kinsey, John H.	Kinsey, John H.	Kinsey, John H.
5		"	"	"	"	"
6		"	"	"	"	"
		(1/2)"	(1/2)"	(1/2)"	(1/2)"	(1/2)"
7		Benefield, Marvis & Alma	Benefield, Marvis & Alma	Benefield, Marvis & Alma	Benefield, Marvis & Alma	Benefield, Marvis & Alma

SURVEY *South Gadsden, add*

SECTION _____

TOWNSHIP _____

RANGE _____

MAP RECORDED IN

Map Book *B* Page *344*

Form 3 S. Y. C. ROBERTS & SON, BIRMINGHAM

LOT	BLOCK	ASSESSED TO IN 19 <i>67</i>	1968	1969	1970	1971
	<i>25</i>					
<i>8</i>		<i>Benfield, Marvis & Alma</i>	<i>Benfield, Marvis + Alma</i>	<i>Benfield, Marvis + Alma</i>	<i>Benfield, Marvis + Alma</i>	<i>Benfield, Marvis + Alma</i>
<i>9</i>		"	"	"	"	"
<i>10</i>		<i>Seahorn, F.H.</i>	<i>Seahorn, F.H.</i>	<i>Seahorn, F.H.</i>	<i>Seahorn, F.H.</i>	<i>Seahorn, F.H.</i>
<i>11</i>		"	"	"	"	"
<i>12</i>		<i>Bellew, J. J.</i>	<i>Bellew, J. J.</i>	<i>Bellew, J. J.</i>	<i>Bellew, J. J.</i>	<i>Bellew, J. J.</i>
<i>13</i>		<i>Bellew, John B.</i>	<i>Bellew, John B.</i>	<i>Bellew, John B.</i>	<i>Bellew, John B.</i>	<i>Bellew, John B.</i>
<i>14</i>		<i>Stewart, Marshall</i>	<i>Stewart, Marshall</i>	<i>Stewart, Marshall</i>	<i>Stewart, Marshall</i>	<i>Stewart, Marshall</i>
<i>15</i>		<i>Griffith, Raymond</i>	<i>Griffith, Raymond</i>	<i>Griffith, Raymond</i>	<i>Griffith, Raymond</i>	<i>Griffith, Raymond</i>
<i>16</i>		<i>Bellew, J. S.</i>	<i>Bellew, J. S.</i>	<i>Bellew, J. S.</i>	<i>Bellew, J. S.</i>	<i>Bellew, J. S.</i>
<i>17</i>		<i>Seahorn, F.H.</i>	<i>Seahorn, F.H.</i>	<i>Bellew, Leonard C.</i>	<i>Bellew, Leonard C.</i>	<i>Bellew, Leonard C.</i>
<i>18</i>		<i>Rhodes, J.E. + Norma</i>	<i>Rhodes, J.E. + Norma</i>	<i>Rhodes, J.E. + Norma</i>	<i>Jones, Douglas M. + Maryann</i>	<i>Mooney, Charles H.</i>
<i>19</i>		<i>Ester, Wm. H. + Edith</i>	<i>Ester, William H. + Edith</i>	<i>Ester, Wm. H. + Edith</i>	<i>Ester, Wm. H. + Edith</i>	<i>Ester, William H. + Edith</i>
<i>20</i>		<i>Maroney, Carrie Est</i>	<i>Maroney, Carrie Est</i>	<i>Maroney, Carrie Est</i>	<i>Maroney, Carrie Est</i>	<i>Maroney, Carrie Est</i>
<i>21</i>		"	"	"	"	"
<i>22</i>		"	"	"	"	"
	<i>26</i>					
<i>1</i>		<i>Seahorn, F.H.</i>	<i>Seahorn, F.H.</i>	<i>Seahorn, F.H.</i>	<i>Seahorn, F.H.</i>	<i>Seahorn, F.H.</i>
<i>2</i>		"	"	"	"	"
<i>3</i>		<i>Bahannon, E. G.</i>	<i>Bahannon, E. G.</i>	<i>Bahannon, E. G.</i>	<i>Bahannon, E. G.</i>	<i>Bahannon, E. G.</i>
<i>4</i>		<i>Hannah, Buford</i>	<i>Hannah, Buford</i>	<i>Hannah, Buford</i>	<i>Hannah, Buford</i>	<i>Hannah, Bonnie W.</i>
<i>5</i>		<i>Quarles, O.W. + Eliza</i>	<i>Mount, Guy H. + Irene</i>	<i>Mount, Guy H. + Irene</i>	<i>Mount, Guy H. + Irene</i>	<i>Mount, Irene</i>
<i>6</i>		"	<i>Quarles, O.W. + Elizabeth</i>	<i>Quarles, O.W. + Elizabeth</i>	<i>Quarles, O.W. + Elizabeth</i>	<i>Roberts, E.L. + Beatha</i>
<i>7</i>		"	"	"	"	<i>Quarles, O.W. + Elizabeth</i>
<i>8</i>		<i>Stringer, R. L.</i>	<i>Stringer, R. L.</i>	<i>Stringer, R. L.</i>	<i>Stringer, R. L.</i>	<i>Stringer, R. L.</i>
<i>9</i>		<i>Hodge, Rev. Edward F.</i>	<i>Hodge, Rev. Edward F.</i>	<i>Hodge, Rev. Edward F.</i>	<i>Hodge, Rev. Edward F.</i>	<i>Hodge, Rev. Edward F.</i>
<i>10</i>		"	"	"	"	"
<i>11</i>		<i>(80') Watkins, Monroe</i>	<i>(80') Roberts, B.W.</i>	<i>(80') Roberts, B.W.</i>	<i>(80') Roberts, B.W.</i>	<i>(80') Roberts, B.W.</i>
<i>12</i>		<i>(W60') Jones, Orva Leonard</i>	<i>(W60') Walker, R.M. + Ruby</i>	<i>(W60') Walker, R.M. + Ruby</i>	<i>(W60') Walker, R.M. + Ruby</i>	<i>Bellew, William W.</i>
<i>13</i>		<i>Shackley, Estelle + Ed</i>	<i>Shackley, Estelle + Ed</i>	<i>Shackley, Estelle + Ed</i>	<i>Shackley, Estelle + Ed</i>	<i>Shackley, Estelle + Ed</i>
<i>14</i>		<i>Puckett, Glen D.</i>	<i>Puckett, Glen D.</i>	<i>Puckett, Glen D.</i>	<i>Puckett, Glen D.</i>	<i>Puckett, Glen D.</i>
<i>15</i>		<i>Harper, Joe</i>	<i>Blevins, Sam</i>	<i>Blevins, Sam</i>	<i>Blevins, Sam</i>	<i>Blevins, Sam</i>
<i>16</i>		<i>Hicks, Betty</i>	<i>Hicks, Betty</i>	<i>Hicks, Betty</i>	<i>Hicks, Betty</i>	<i>Hicks, Betty</i>
<i>17</i>		"	"	"	"	"
<i>18</i>		<i>Bridges, Mrs Willie</i>	<i>Bridges, Mrs Willie</i>	<i>Bridges, Mrs Willie</i>	<i>Bridges, Mrs Willie</i>	<i>Bridges, Mrs Willie</i>
<i>19</i>		<i>Wood, Ray D.</i>	<i>Wood, Ray D.</i>	<i>Wood, Ray D.</i>	<i>Wood, Ray D.</i>	<i>Wood, Ray D.</i>
<i>20</i>		"	"	"	"	"
	<i>27</i>					
<i>1</i>		<i>Jones, John Wm.</i>	<i>Jones, John Wm.</i>	<i>Jones, John Wm.</i>	<i>Jones, John Wm.</i>	<i>Jones, John William</i>
<i>2</i>		"	"	"	"	"
<i>3</i>		<i>Perry, Jewel + Nellie Wilborn</i>	<i>Perry, Jewel + Nellie Wilborn</i>	<i>Perry, Jewel + Nellie Wilborn</i>	<i>Perry, Jewel + Nellie Wilborn</i>	<i>Perry, Jewel + Nellie Wilborn</i>
<i>4</i>		<i>Sims, Earline</i>	<i>Sims, Earline</i>	<i>Sims, Earline</i>	<i>Sims, Earline</i>	<i>Sims, Earline</i>

SURVEY

South Gadsden add

SECTION _____

MAP RECORDED IN

TOWNSHIP _____

Map Book B Page 314

RANGE _____

Form 3 S. T. C. ROBERTS & SON, BIRMINGHAM

LOT	BLOCK	ASSESSED TO IN 1967	1968	1969	1970	1971
		27				
5		Fowler, Mrs. J. E.	Fowler, Mrs. J. E.	Fowler, Mrs. J. E.	Pearson, Lamar J.	Riley, Louie L.
6		Leath, Lucy	Leath, Lucy	Leath, Lucy	Leath, Lucy	Leath, Lucy
7		"	"	"	"	"
8		Dillard, H. F.	Dillard, H. F.	Dillard, H. F.	Dillard, H. F.	Dillard, H. F.
9		"	"	"	"	"
10		Trussell, Violet	Trussell, Violet	Trussell, Violet	Trussell, Violet	Trussell, Violet
11		Long, Virgil M.	Long, Virgil M.	Long, Virgil M.	Vinson, John	Vinson, John
12		"	"	"	"	"
13		"	"	"	"	"
14		Cameron, Charlie	Cameron, Charlie	Cameron, Charlie	Cook, Milford B. Jr. + Wf.	Cook, Milford B. Jr. + Wf.
15		"	"	"	"	"
16		Kilgore, Ross F.	Kilgore, Ross F.	Kilgore, Ross F.	Kilgore, Ross F.	Kilgore, Ross F.
17		"	"	"	"	"
18		Haynes, Geo. Phillips	Haynes, George Phillips	Haynes, George Phillips	Haynes, George Phillips	Haynes, George Phillips
19		Baugh, Andrew J.	Baugh, Andrew J.	Baugh, Andrew J.	Baugh, Andrew J.	Baugh, Andrew Jackson
20		"	"	"	"	"
		28				
1		Parker, Chesley	Parker, Chesley	Robinson, Robert S.	Robinson, Robert S.	Robinson, Robert S.
2		"	"	"	"	"
3		Adams, Fannie	Walley, Leonard	Walley, Leonard + Ellen J.	Walley, Leonard + Ellen J.	Walley, Leonard + E. J.
4		"	"	"	"	"
5		"	"	"	"	"
6		"	"	"	"	"
7		Glaze, W. A.	Glaze, W. A.	Glaze, W. A.	Glaze, W. A.	Glaze, W. A.
8		"	"	"	"	"
9		"	"	"	"	"
10		"	"	"	"	"
11		Dennis, Ray + Lois	Dennis, Ray + Lois	Dennis, Ray + Lois	Dennis, Ray + Lois	Dennis, Ray + Lois b.
12		"	"	"	"	"
13		Riddlepurge, Woodie L.	Riddlepurge, Woodie L.	Riddlepur, Woodie L.	Riddlepur, Woodie L.	Riddlepur, Woodie L.
14		"	"	"	"	"
15		"	"	"	"	"
16		Overby, R. H.	Swindall, James E.	Swindall, James E.	Swindall, James E.	Swindall, James E.
17		"	"	"	"	"
18		"	"	"	"	"
19		Cameron, Monroe	Cameron, Monroe	Cameron, Monroe	Cameron, Monroe	Cameron, Monroe
20		"	"	"	"	"
		29				
1		Lockridge Marvin	Calhoun, Horace	Calhoun, Horace	Calhoun, Horace	Calhoun, Horace
2		"	"	"	"	"
3		Morgan, Lucy Mae	Morgan, Lucy Mae	Morgan, Lucy Mae	Morgan, Lucy Mae	Morgan, Lucy Mae
4		"	"	"	"	"

SURVEY *South Gadsden add*

SECTION _____

MAP RECORDED IN

TOWNSHIP _____

RANGE _____

Map Book *8* Page *314*

Form 3-S-T-C ROBERTS & SON, BIRMINGHAM

LOT	BLOCK	ASSESSED TO IN 19 <i>67</i>	1968	1969	1970	1971
	29					
5		<i>Garrett, Drexell</i>	<i>Garrett, Drexell</i>	<i>Garrett, Drexell</i>	<i>Garrett, Drexell</i>	<i>Garrett, Drexell</i>
6		<i>Dunivant, Felton</i>	<i>Dunivant, Felton y.</i>	<i>Dunivant, Felton y.</i>	<i>Dunivant, Felton y.</i>	<i>Dunivant, Felton y.</i>
7		"	"	"	"	"
8		"	"	"	"	"
9		<i>Rivers, Lucy</i>	<i>Rivers, Lucy</i>	<i>Rivers, Lucy</i>	<i>Rivers, Lucy</i>	<i>Rivers, Lucy</i>
10		"	"	"	"	"
11		<i>Bradley, Robert D Jr</i>	<i>Bradley, Robert D Jr.</i>	<i>Bradley, Robert D. Jr.</i>	<i>Bradley, Robert D. Jr.</i>	<i>Bradley, Robert D. Jr.</i>
		(pt) "	(pt) "	(pt) "	(pt) "	(pt) "
12		<i>Waddell, Avery R.C.</i>	<i>Waddell, Avery R.C.</i>	<i>Waddell, Avery R.C.</i>	<i>Waddell, Avery R.C.</i>	<i>Waddell, Avery R.C.</i>
13		<i>Waddell, Avery R.C.</i>	<i>Waddell, Avery R.C.</i>	<i>Waddell, Avery R.C.</i>	<i>Waddell, Avery R.C.</i>	"
14		<i>Knight, Annie W.</i>	<i>Knight, Annie W.</i>	<i>Knight, Annie W.</i>	<i>Knight, Annie W.</i>	<i>Knight, Annie W.</i>
15		<i>Larrance, H-W-</i>	<i>Larrance, H-W-</i>	<i>Larrance, H-W-</i>	<i>Larrance, H-W-</i>	<i>Larrance, H.W.</i>
16		<i>Copeland, Lara</i>	<i>Copeland, Lara</i>	<i>Copeland, Lara</i>	<i>Copeland, Lara</i>	<i>Copeland, Lara</i>
17		<i>Baker, Hancell + Edith</i>	<i>Baker, Hancell + Edith</i>	<i>Baker, Hancell + Edith</i>	<i>Baker, Hancell + Edith</i>	<i>Baker, Hancell + Edith</i>
18		<i>Baty, L.B.</i>	<i>Kelley, Mary Odiale</i>	<i>Kelley, Mary Odiale</i>	<i>Kelley, Mary Odiale</i>	<i>Kelley, Mary Odiale</i>
19		<i>Fletcher, Henry</i>	<i>Fletcher, Henry</i>	<i>Fletcher, Henry</i>	<i>Fletcher, Henry</i>	<i>Fletcher, Henry</i>
20		"	"	"	"	"
	30					
1		<i>Wood, C.A.</i>	<i>Wood, C.A.</i>	<i>Wood, C.A.</i>	<i>Wood, C.A.</i>	<i>Wood, C.A.</i>
2		<i>Sheffield, J.W.</i>	<i>Sheffield, J.W.</i>	<i>Sheffield, J.W.</i>	<i>Sheffield, J.W.</i>	<i>Sheffield, J.W.</i>
3		<i>Sheffield, M.R.</i>	<i>Sheffield, M.R.</i>	<i>Sheffield, M.R.</i>	<i>Sheffield, M.R.</i>	<i>Sheffield, M.R.</i>
4		<i>Bishop, Buna P.</i>	<i>Bishop, Buna P.</i>	<i>Bishop, Buna P.</i>	<i>Bishop, Buna P.</i>	<i>Bishop, Buna P.</i>
5		<i>Bishop, L.A.</i>	<i>Bishop, L.A.</i>	<i>Bishop, L.A.</i>	<i>Bishop, L.A.</i>	<i>Bishop, L.A.</i>
6		<i>Bahannon, E.H.</i>	<i>Bahannon, E.H.</i>	<i>Bahannon, E.H.</i>	<i>Bahannon, E.H.</i>	<i>Bahannon, E.H.</i>
7		<i>Rodgers, Louisa</i>	<i>Brown, Millard Woodson</i>	<i>Brown, Millard Woodson</i>	<i>Brown, Millard Woodson</i>	<i>Brown, Millard Woodson</i>
8		<i>Hallingworth, J.I.</i>	<i>Hallingworth, J.I.</i>	<i>Templeton, William E. + wife</i>	<i>Templeton, Wm E + wife</i>	<i>Templeton, Wm E + wife</i>
9		<i>Jones, Charles Otis</i>	<i>Jones, Charles Otis</i>	<i>Jones, Charles Otis</i>	<i>Jones, Charles Otis</i>	<i>Bishop, Milford</i>
10		"	"	"	"	"
11		<i>Kidd, Don D.</i>	<i>Kidd, Don D.</i>	<i>Kidd, Don D.</i>	<i>Kidd, Don D.</i>	<i>Kidd, Don D.</i>
12		"	"	"	"	"
13		<i>Seahorn, J.A.</i>	<i>Seahorn, J.A.</i>	<i>Seahorn, J.A.</i>	<i>Seahorn, J.A.</i>	<i>Wood, H.E. + Charles</i>
14		"	"	"	"	"
15		"	"	"	"	"
16		"	"	"	"	"
17		<i>Langley Leroy</i>	<i>Langley, Le Roy</i>	<i>Langley, Le Roy</i>	<i>Langley, Leroy</i>	<i>Langley, Leroy</i>
18		"	"	"	"	"
19		"	"	"	"	"
20		<i>Wood, James Marvin</i>	<i>Wood, James Marvin</i>	<i>Thomason, Gerald A.</i>	<i>Thomason, Gerald A.</i>	<i>Thomason, Gerald A.</i>
	31					
		(pt) <i>Barfield, Drew L.</i>	(pt) <i>Barfield, Drew Lee</i>	(pt) <i>Barfield, Drew Lee</i>	(pt) <i>Barfield, Drew Lee</i>	(pt) <i>Barfield, Drew Lee</i>
		(pt) <i>Fowler, Ruben H + V.</i>	(pt) <i>Fowler, Ruben H + Vira</i>	(pt) <i>Fowler, Ruben H + Vira</i>	(pt) <i>Fowler, Anell + Louie</i>	(pt) <i>Fowler, Anell + Louie</i>
		(pt) <i>Garrett, James D.</i>	(pt) <i>Garrett, James D.</i>	(pt) <i>Garrett, James D.</i>	(pt) <i>Garrett, James D.</i>	(pt) <i>Garrett, James D.</i>

SURVEY

South Subdu, Add

SECTION _____
TOWNSHIP _____
RANGE _____

MAP RECORDED IN
Map Book B Page 314

LOT	BLOCK	ASSESSED TO IN 1967	1968	1969	1970	1971
	31					
		(pt) Fowler, Ruben H + Viola	(pt) Fowler, Ruben H + Viola	(pt) Fowler, Ruben H + Viola	(pt) Griffin, Arzell + Lonnie	(pt) Griffin, Arzell + L.
		(pt) Jarrett, James D.	(pt) Jarrett, James D.	(pt) Jarrett, James D.	(pt) Jarrett, James D.	(pt) Jarrett, James D.
		2 Barfield, Drew L.	Barfield, Drew Lee	(pt) Barfield, Drew Lee	(pt) Barfield, Drew Lee	(pt) Barfield, Drew Lee
		(pt) Barfield, Drew L.	(pt) Barfield, Drew Lee	(pt) Barfield, Drew Lee	(pt) Barfield, Drew Lee	(pt) Barfield, Drew Lee
		(pt) Fowler, Ruben H + V.	(pt) Fowler, Ruben H + Viola	(pt) Fowler, Ruben H + Viola	(pt) Griffin, Arzell + Lonnie	(pt) Griffin, Arzell + L.
		3 (pt) Jarrett, James D.	(pt) Jarrett, James D.	(pt) Jarrett, James D.	(pt) Jarrett, James D.	(pt) Jarrett, James D.
		4 Mc Clellan, C.W.	Mc Clellan, C.W.	Mc Clellan, C.W.	Mc Clellan, C.W.	Mc Clellan, C.W.
		5 Beard, Clifford	Beard, Clifford	Beard, Clifford	Beard, Clifford	Beard, Clifford
		6 Ponder, Edward E.	Ponder, Edward E.	Ponder, Edward E.	Wise, Daniel W + Martha	Wise, Daniel W + M.
	32					
		1 Suggs, Ory	Suggs, Ory	Suggs, Ory	Suggs, Ory	Suggs, Ory
		2 "	"	"	"	"
		3 "	"	"	"	"
		4 Breeden, J.F.	Breeden, J.F.	Breeden, J.F.	Breeden, J.F.	Breeden, J.F.
		5 "	"	"	"	"
		6 "	"	"	"	"
		7 "	"	"	"	"
		8 Breeding, Mrs. M.D.	Breiden, Mrs. M.D.	Breiden, Mrs. M.D.	Breiden, Mrs. M.D.	Breiden, Mrs. M.D.
		9 Breiden, J.F.	Breiden, J.F.	Breiden, J.F.	Breiden, J.F.	Breiden, J.F.
		10 Dawson, Edward	Dawson, Edward C.	Dawson, Edward C.	Dawson, Edward C.	Dawson, Edward C.
		11 "	"	"	"	"
		12 "	"	"	"	"
		13 "	"	"	"	"
		14 Breiden, J.F.	Breiden, J.F.	Breiden, J.F.	Breiden, J.F.	Breiden, J.F.
	33					
		1 Streip, Mrs. Loney	Streip, Mrs. Loney	Streip, Mrs. Loney	Streip, Mrs. Loney	Streip, Mrs. Loney
		2 Chastain, Floyd	Chastain, Floyd	Chastain, Floyd	Chastain, Floyd	Chastain, Floyd
		3 "	"	"	"	"
		4 Sutherland, L.L.	Sutherland, L.L.	Sutherland, L.L.	Sutherland, L.L.	Shirley, Ernest G + W.F.
		5 Smith, Aubrey Leo	Smith, Aubrey Leo	Smith, Aubrey Leo	Smith, Aubrey Leo	Smith, Aubrey Leo
		6 Jerry, R.A.	Jerry, R.A.	Jerry, R.A.	Jerry, R.A.	Jerry, R.A.
		7 "	"	"	"	"
	34					
		(pt) Metcalf, H.L.	(pt) Metcalf, H.L.	(pt) Metcalf, H.L.	(pt) Metcalf, H.L.	(pt) Metcalf, H.L.
		1 (W70') Jordan Wm H.	(W70') Jordan, William H.	(W70') Jordan, William H.	(W70') Jordan, William H.	(W70') Jordan, William H.
		(pt) Jordan, Wm. H.	(pt) Jordan, William H.	(pt) Jordan, William H.	(pt) Jordan, William H.	(pt) Jordan, William H.
		2 (pt) Metcalf, H.L.	(pt) Metcalf, H.L.	(pt) Metcalf, H.L.	(pt) Metcalf, H.L.	(pt) Metcalf, H.L.
		(pt) Metcalf, H.L.	(pt) Metcalf, H.L.	(pt) Metcalf, H.L.	(pt) Metcalf, H.L.	(pt) Metcalf, H.L.
		3 (W70') Jordan Wm H.	(W70') Jordan, William H.	(W70') Jordan, William H.	(W70') Jordan, William H.	(W70') Jordan, William H.
		4 Jordan, Wm H.	Jordan, William H.	Jordan, William H.	Jordan, William H.	Jordan, William H.

SURVEY

South Gadsden - add

SECTION _____

TOWNSHIP _____

RANGE _____

MAP RECORDED IN

Map Book B Page 317

Form 3 S. T. C. ROBERTS & SON, BIRMINGHAM

LOT	BLOCK	ASSESSED TO IN 1967	1968	1969	1970	1971
5	34	1971 Escape Book. 1/2 Long. E.R. hrs. 1/2 Boyd Venice	1/2 Long. E.R. hrs. 1/2 Boyd Venice	1/2 Long. E.R. hrs. 1/2 Boyd Venice	1/2 Long. E.R. hrs. 1/2 Boyd Venice	1/2 Long. E.R. hrs. 1/2 Boyd Venice
6		Chapman, James	Chapman, James R.	Chapman, James R.	Chapman, James R.	Chapman, James R + Wf
7		"	"	"	"	"
8		Swindall, Ida Bell	Swindall, Ida Bell	Swindall, Ida Bell	Swindall, Ida Bell	Swindall, Ida Bell
9		"	"	"	"	"
10		Zraffenalelt, Annette	Zraffenstedt, Annett	Crowe, Harace + Wf.	Crowe, Harace + Wif.	Crowe, Haracet Wf.
11		Ashworth, Tom	Ashworth, Tom	Ashworth, Tom	Ashworth, Tom	Ashworth, Tom
12		"	"	"	"	"
13		Metcalf, H. L.	Metcalf, H. L.	Metcalf, H. L.	Metcalf, H. L.	Metcalf, H. L.
14		"	"	"	"	"
15		Reynolds, Raymond	Reynolds, Raymond	Reynolds, Raymond + Tracy	Reynolds, Raymond + Tracy	Reynolds, Raymond + Tracy
16		"	"	"	"	"
17		"	"	"	"	"
18		Holcomb, Alma	Holcomb, Alma	Holcomb, Alma	Holcomb, Alma	Holcomb, Alma
19		"	"	"	"	"
20		"	"	"	"	"
21		Morris, Edgar M.	Morris, Edgar M.	Morris, Edgar M. + Fannie M.	Morris, Edgar M + Fannion	Morris, Edgar M + Fannie M.
22		Watson, O. D.	Watson, O. D.	Watson, O. D.	Watson, O. D.	Watson, O. D.
23		Jenkins, J. D.	Jenkins, J. D.	Jenkins, J. D.	Jenkins, J. D.	Jenkins, J. D.
24		Self, A. M.	Self, A. M.	Smith, Jere Ann	Smith, Jere Ann	Smith, Jere Ann
25		Jordan, Mary + Geo W.	Jordan, Mary + Geo Walker	Jordan, Mary N. + Geo Walker	Jordan, Mary N. + Geo Walker	Jordan, Mary + Geo P Walker
26		Sauls, Mrs Ellie	Sauls, Mrs Ellie	Sauls, Wiley	Sauls, Wiley	Sauls, Wiley
27		Moats, James W.	Moats, E. J. + Judy	Moats, E. J. + Judy	Bramblett, Jimmy	Bramblett, Jimmy
28		Smith, M. H.	Pierce, Jimmy Wayne	Pierce, Jimmy Wayne	Pierce, Jimmy Wayne	Pierce, Jimmy Wayne
29		Maymag, Inc	May Mag Inc	May Mag Inc	May Mag Inc.	May Mag Inc.
30		"	"	"	"	"
35						
1		Lee, Oliver C	Lee, Oliver C.	Lee, Oliver C.	Lee, Oliver C.	Lee, Oliver C.
2		(1735') Tarrance, Arnold	(1735') Tarrance, Arnold	(1735') Williams, Hugh	(1735') Williams, Hugh	(1735') Williams, Hugh
3		Tarrance, Arnold	Tarrance, Arnold	Williams, Hugh	Williams, Hugh	Williams, Hugh
4		Patterson, J. C.	Patterson, J. C.	Patterson, J. C.	Patterson, J. C.	Patterson, J. C.
5		Tyler, R. F.	Tyler, R. F.	Tyler, R. F.	Tyler, R. F.	Tyler, R. F.
6		Moore, Ethel	Moore, Ethel	Moore, Ethel	Moore, Ethel	Moore, Ethel
7		Moyinga, Chester	Moyinga, Chester A.	Moyinga, Chester A + M.	Moyinga, Chester A + M.	Moyinga, Chester A + M.
8		(5/2) Bobanon, A. C.	(5/2) Bobanon, A. C.	(5/2) Bobanon, A. C.	(5/2) Bobanon, A. C.	(5/2) Bobanon, A. C.
9		(all) " "	(all) " "	(all) " "	(all) " "	(all) " "
10		Richardson, Chas	Richardson, Charles	Richardson, Charles	Richardson, Charles	Richardson, Charles
11		"	"	"	"	"
12		Bellew, W. H. Jr.	Bellew, W. H. Jr.	Bellew, W. H. Jr.	Bellew, W. H. Jr.	Bellew, W. H. Jr.
13		Bellew, W. H. "Est"	(E 1/2) Bellew, William W.	(E 1/2) Bellew, William W.	(E 1/2) Bellew, Wm W.	(E 1/2) Bellew, Wm W.
14		Bellew, W. H. "Est"	Bellew, William W.	Bellew, William W.	Bellew, Wm W.	(all) "
15		W 1/2 Bellew, Oscar L.	(all) Bellew, Oscar L.	(all) Bellew, Oscar L.	(all) Bellew, Oscar L.	(all) Bellew, Oscar L.

SURVEY *South Hudson - add*

SECTION _____

MAP RECORDED IN _____

TOWNSHIP _____

RANGE _____

Map Book *L* Page *304*

Form 3 S. T. C. COPIES, A. S. BIRMINGHAM

LOT	BLOCK	ASSESSED TO IN 1967	1968	1969	1970	1971
16	35	(E 1/2) Bellew, Oscar (W 1/2) Bellew, James	(all) Bellew, James	(all) Bellew, James	(all) Bellew, James	(all) Bellew, James
17		Cider, W. L.	Bellew, James	Bellew, James	Bellew, James	Bellew, James
1	36	Fuller, T. W.	Fuller, J. W.	Fuller, J. W.	Fuller, J. W.	Fuller, J. W.
2		"	"	"	"	"
3		"	"	"	"	"
4		"	"	"	"	"
5		"	"	"	"	"
6		"	"	"	"	"
7		"	"	"	"	"
8		"	"	"	"	"
9		"	"	"	"	"
10		Norton, Norman	Norton, Norman	Norton, Norman	Norton, Norman	Norton, Norman
11		"	"	"	"	"
12		Hathcock, Jack F.	Hathcock, Jack F.	Hathcock, Jack F.	Hathcock, Jack F.	Hathcock, Jack F.
1	37	Wright, Albert	Wright, Albert	Wright, Albert	Wright, Albert	Wright, Albert
2		"	"	"	"	"
3		Gasky, Roy	Gasky, Roy	Gasky, Roy	Gasky, Roy	Gasky, Roy
4		"	"	"	"	"
5		Rice, J. H.	Rice, J. H. & Golden	Rice, J. H. & Golden	Rice, J. H. & Golden	Rice, J. H. & Golden
6		"	"	"	"	"
7		"	"	"	"	"
8		"	"	"	"	"
9		"	"	"	"	"
10		Smith, Beulah	Smith, Beulah	Wilbon, J. J.	Wilbon, J. J.	Wilbon, J. J.
11		"	"	"	"	"
12		"	"	"	"	"
13		Helms, D. J.	Helms, D. J.	Helms, D. J.	Helms, D. J. & Dorothy	Helms, D. J. & Dorothy
14		Martin, Clarence	Martin, Clarence	Martin, Clarence	Martin, Clarence & Margaret	Martin, Clarence & Margaret
15		(E 1/2) Smith, Wesley (W 1/2) Smith, Geo. W. Jr.	(E 1/2) Smith, Wesley (W 1/2) Smith, George W. Jr.	(E 1/2) Smith, Wesley & Katie B. (W 1/2) Smith, George W. Jr.	(E 1/2) Smith, Wesley & Katie B. (W 1/2) Smith, Geo. W. Jr.	(E 1/2) Smith, Wesley & Katie B. Payne, V. C. & wife
16		West, W. F. Jr.	West, W. F. Jr.	West, W. F. Jr.	West, W. F. Jr.	West, W. F. Jr.
17		"	"	"	"	"
18		"	"	"	"	"
19		"	"	"	"	"
20		Smith, V. & J. Audrey	Smith, V. & J. Audrey	Smith, V. & J. Audrey	Cop, Joel & Jewell	Baker, Thelma & Blanch
21		Hanson, Margie	Hanson, Margie	Hanson, Margie	Hanson, Margie	Hanson, Margie
22		Hanson, Geo	Hanson, George	Hanson, George	Hanson, George	Hanson, George
23		"	"	"	"	"
24		Stephens, W. D.	Stephens, W. D.	Stephens, W. D.	Stephens, W. D.	Stephens, W. D.

Form 3 S. T. C. ROBERTS & SON, BIRMINGHAM

LOT	BLOCK	ASSESSED TO IN 1967	1968	1969	1970	1971
	28					
1		Wallace, Herman Lee	Wallace, Herman Lee	Wallace, Herman Lee	Wallace, Herman Lee	Wallace, Herman Lee
2		Jones, Robert D.	Jones, Robert D.	Jones, Robert D.	Jones, Robert D.	Jones, Robert D.
3		"	"	"	"	"
4		Salomon, Adolph	Salomon, Adolph	Salomon, Adolph	Salomon, Adolph	Salomon, Bella R.
5		"	"	"	"	"
6		Church	Church	Church	Church	Church
7		"	"	"	"	"
8		Davenport, Vester	Davenport, Vester	Davenport, Vester	Davenport, Vester	Davenport, Vester
9		"	"	"	"	"
10		"	"	"	"	"
11		Carbin, L. R.	Carbin, L. R.	Carbin, L. R.	Carbin, L. R.	Carbin, L. R.
12		"	"	"	"	"
13		Dye, John W ^m	Dye, John William	Dye, John William	Dye, John William	Dye, John William
14		Findley, C. L.	Findley, C. L.	Findley, C. L.	Findley, C. L.	Findley, C. L.
15		"	"	"	"	"
16		"	"	"	"	"
17		"	"	"	"	"
18		"	"	Suits, S. D.	Suits, S. D.	Suits, S. D.
19		Suits, S. D.	Suits, S. D.	Suits, S. D.	"	"
20		Harper, Cora E.	Harper, Cora E.	Harper, Cora E.	Harper, Cora E.	Harper, Cora E.
	29					
1		Dillard, H. F.	Dillard, H. F.	Dillard, H. F.	Dillard, H. F.	Dillard, H. F.
2		"	"	"	"	"
3		Dye, D. G.	Dye, D. G.	Dye, D. G.	Dye, D. G.	Dye, D. G.
4		Streip, Thomas J.	Streip, Thomas J.	Streip, Thomas J. + Kaye	Streip, Thomas J. + Kaye	Streip, Thomas J. + Kaye
5		M ^{rs} Wharton, Paul	M ^{rs} Wharton, Paul	M ^{rs} Wharton, Paul	Register, Robert	Morgan, Ruffey
6		"	"	"	et	"
7		Davis, Tyrone	Davis, Tyrone	Davis, Tyrone	(pt 3) Pettit, Paul E. + wf. Pettit, Paul E. + wf.	(pt 3) Pettit, Paul E. + wf. Pettit, Paul E. + wife
8		Suits, W. R.	Suits, W. R.	Suits, W. R.	Suits, W. R.	Suits, W. R.
9		Stringer, James	Stringer, James	Stringer, James J.	Stringer, James J.	Stringer, James J.
10		"	"	"	"	"
11		Stewart, Geo	Stewart, George R. J.	Hyde, Martha	Stewart, Geo R. + Jimmy	Stewart, Geo R. + Jimmy
12		Mize, Willie	Mize, Willie	Mize, Willie	Mize, Willie + Jewell	Mize, Willie + Jewell
13		Wagnon, Forrest	Wagnon, Forrest	Wagnon, Forrest Q	Wagnon, Forrest Q	Wagnon, Forrest Q
14		"	"	"	"	"
15		Richey, A. W.	Richey, A. W.	Richey, A. W.	Richey, A. W.	Richey, A. W.
16		Sansom, Tom	Sansom, Tom	Sansom, Tom	Sansom, Tom	Sansom, Tom
17		Taylor, V. L. "Est"	Taylor, V. L. "Est"	Taylor, V. L. "Est"	Taylor, V. L. "Est"	Taylor, V. L. "Est"
18	(PA) (NS)	Taylor, Gerald	(NS) Taylor, Gerald	(NS) Taylor, Gerald	(NS) Taylor, Gerald	(NS) Taylor, Gerald
19		Taylor, Gerald	Taylor, Gerald	Taylor, Gerald	Taylor, Gerald	Taylor, Gerald
20		"	"	"	Taylor, Gerald	Taylor, Gerald

SURVEY South Gadsden - add

SECTION _____
TOWNSHIP _____
RANGE _____

MAP RECORDED IN _____
Map Book B Page 314

Form 3 S. C. ROBERTS & SON, BIRMINGHAM

LOT	BLOCK	ASSESSED TO IN 1967	1968	1969	1970	1971
	40					
1		Dillard, H. F.	Dillard, H. F.	Dillard, H. F.	Dillard, H. F.	Dillard, H. F.
2		"	"	"	"	"
3		Casey, V. S.	Casey, V. S.	Casey, V. S.	Casey, V. S.	Casey, V. S.
4		Darnell, A. Lamar	Darnell, A. Lamar	Darnell A. James	Bethel Baptist Church	Bethel Baptist Church
5		"	"	"	"	"
6		"	"	"	"	"
7		Bethel Bapt. Church	Bethel Baptist Church	Bethel Baptist Church	"	"
8		"	"	"	"	"
9		"	"	"	"	"
10		"	"	"	"	"
11		Dupree, T. E.	Dupree, T. E.	Dupree, T. E.	Dupree, T. E. + Mary	Dupree, T. E. + Mary
12		Glover, R. H.	Glover, R. H.	Glover, R. H.	Glover, R. H.	Glover, R. H.
13		"	"	"	"	"
14		Stephens, James	Stephens, James E.	Stephens, James E.	Stephens, James E.	Stephens, James E.
15		Sewell, E. E.	Sewell, E. E.	Sewell, E. E.	Sewell, E. E. + wife	Sewell, E. E. + wife
16		Stephens, James E.	Stephens, James E.	Stephens, James E.	Stephens, James E.	Stephens, James E.
17		Martin, H. W. "H"	Martin, H. W. "HRS"	Martin, H. W. "HRS"	Martin, H. W. "HRS"	Martin, H. W. "HRS"
18		"	"	"	"	"
19		"	"	"	"	"
20		"	"	"	"	"
	41					
1		(W/2) Freeman, Robert	(W/2) Freeman, Robert	(W/2) Freeman, Robert	(W/2) Freeman, Robert	(W/2) Freeman, Robert
		(E/2) Dial, Wm F.	(E/2) Dial, William F.	(E/2) Dial, William F.	(S/2) Dial, William F.	(S/2) Dial, William F.
		(E/2) " "	(E/2) Dial, William F.	(E/2) Dial, William F.	(S/2) Dial, William F.	(E/2) Dial, William F.
2		(W/2) Freeman, Robert	(W/2) Freeman, Robert	(W/2) Freeman, Robert	(W/2) Freeman, Robert	(W/2) Freeman, Robert
3		Parton, W. S.	Parton, W. S.	Parton, W. S.	Parton, W. S.	Parton, W. S.
4		"	"	"	"	"
5		Lankford, Lonnie	Lankford, Lonnie	Lankford, Lonnie	Lankford, Lonnie	Lankford, Lonnie
6		"	"	"	"	"
7		"	"	"	"	"
8		Morgan, Jack	Morgan, Jack A.	Morgan, Jack A.	Morgan, Jack A.	Morgan, Jack A.
9		"	"	"	"	"
10		"	"	"	"	"
11		(90') Perry, Wm C.	(90') Perry, Wm C.	(90') Perry, Wm C.	(90') Perry, Wm C.	(90') Perry, William C.
		(PT) M ^c Laughlin, Lester	(PT) M ^c Laughlin, Lester	(PT) M ^c Laughlin, Lester	(PT) M ^c Laughlin, Lester	(PT) M ^c Laughlin, Lester
		(PT) " "	(PT) " "	(PT) " "	(PT) " "	(PT) " "
12		(90') Perry, Wm C.	(90') Perry, Wm C.	(90') Perry, Wm C.	(90') Perry, Wm C.	(90') Perry, William C.
13		Parton, W. S.	Parton, W. S.	Parton, W. S.	Parton, W. S.	Parton, W. S.
14		Patrick, L. W.	Patrick, L. W.	Patrick, L. W.	Patrick, Ronald + Shannon	Patrick, Ronald + Shannon
15		"	"	"	"	"
16		Lankford, Lonnie	Lankford, Lonnie	Lankford, Lonnie	Lankford, Lonnie	Lankford, Lonnie
17		"	"	"	"	"
18		"	"	"	"	"
19		Morgan, Jack	Morgan, Jack A.	Morgan, Jack A.	Morgan, Jack A.	Morgan, Jack A.

SURVEY South Gadsden add

SECTION _____

TOWNSHIP _____

RANGE _____

MAP RECORDED IN _____

 Map Book B Page 314

Form 3 S. Y. C. — ROBERTS & SON, BIRMINGHAM

LOT	BLOCK	ASSESSED TO IN 1967	1968	1969	1970	1971
	42					
1		McLaughlin, Johnny	McLaughlin, Johnny	McLaughlin, Lester	Blanks, Troy + Claudia	Blanks, Troy + Claudia
2		Graham, C. L.	Graham, C. L.	Graham, C. L.	Graham, C. L.	Graham, C. L.
3		Oliver, Leslie	Oliver, Leslie	Oliver, Leslie	Oliver, Leslie	Oliver, Leslie
4		Bellew, Geneva	Bellew, Geneva	Bellew, Geneva	Croft, Samuel B + Sarah	Croft, Samuel B + Sarah
5		Oliver, Leslie	Oliver, Leslie	Oliver, Leslie	Oliver, Leslie	Oliver, Leslie
6		Stephens, T. A.	Stephens, T. A.	Stephens, T. A.	Stephens, T. A.	Stephens, T. A.
7		O. O. Watson	Watson, O. O.	Watson, O. O.	Watson, O. O.	Watson, O. O.
8		"	"	"	"	"
9		Watson, J. A.	Watson, J. A.	Watson, J. A.	Watson, J. A.	Watson, J. A.
10		Watson, O. O.	Watson, O. O.	Watson, O. O.	Watson, O. O.	Watson, O. O.
11		So. 11th St. Bapt. Church	So. 11th St. Bapt Church	So. 11th St. Baptist Church	So. 11th St. Baptist Church	So. 11th Street Baptist Church
12		"	"	"	"	"
13		Oliver, Leslie	Oliver, Leslie	Vingard, William S + Betty	Vingard, William S + Betty	Vingard, William S + Betty
14		"	"	"	"	"
15		"	"	"	"	"
16		Davis, W. D.	Davis, W. D.	Davis, W. D.	Davis, W. D.	Davis, W. D.
17		Stewart, Cleva	Stewart, Cleva Dell	Stewart, Cleva Dell	Stewart, Cleva Dell	Stewart, Cleva Dell
18		"	"	"	"	"
19		Ward, Walter	Ward, Walter	Ward, Walter	Ward, Walter	Ward, Walter
20		"	"	"	"	"
	43					
1		Oliver, H. B. Sr.	Oliver, H. B. Sr.	Oliver, H. B. Sr.	Oliver, H. B. Sr.	Christian Youth Center Inc.
2		"	"	"	"	"
3		Semrick, Adam	Semrick, Adam	Semrick, Adam	Semrick, Adam	Semrick, Adam
4		"	"	"	"	"
5		Foote, Mary Lee	Foote, Mary Lee	Foote, Mary Lee	Foote, Mary Lee	Foote, Mary Lee
6		"	"	"	"	"
7		Amberson, Ellberta	Amberson, Ellberta	Amberson, Ellberta	Amberson, Ellberta	Amberson, Ellberta
8		"	"	"	"	"
9		"	"	"	"	"
10		Streip, Mrs. Loney	Streip, Mrs. Loney	Streip, Mrs. Loney	Streip, Mrs. Loney	Streip, Mrs. Loney
	44					
1		Findley, R. G.	Findley, R. G.	Findley, R. G.	Findley, R. G.	Findley, R. G.
2		"	"	"	"	Findley, R. G.
3		(C) Republic Steel	(C) Republic Steel Corp	(C) Republic Steel Corp	(C) Republic Steel Corp	(C) Republic Steel Corp
4		Findley, R. G.	Findley, R. G.	Findley, R. G.	Findley, R. G.	Findley, R. G.
5		"	"	"	"	Phillips, Jerry Franklin
	45					
1		(PA) Hamilton, R. C. (PR) Christopher, Andria	(PR) Hamilton, R. C. (PR) Christopher, Andria	(PR) Hamilton, R. C. (PR) Christopher, Andria	(PR) Hamilton, R. C. (PR) Christopher, Andria	(PR) Hamilton, R. C. (PR) Christopher, Andria + Willie
2		"	Christopher, Andria	Christopher, Andria	Christopher, Andria	Christopher, Andria + Willie
3		(PR) Clay, Sheila D. (PR) Grace, Martha	(PR) Clay, Sheila D. (PR) Grace, Martha	(PR) Clay, Sheila D. (PR) Grace, Martha	(PR) Clay, Sheila D. (PR) Grace, Mrs. Martha	(PR) Clay, Sheila D + Wendy (PR) Grace, Mrs. Martha

SURVEY South Gadsden add

SECTION _____

MAP RECORDED IN

TOWNSHIP _____

Map Book B Page 314

RANGE _____

Form 3 S. T. C. ROBERTS & SON, BIRMINGHAM

LOT	BLOCK	ASSESSED TO IN 1967	1968	1969	1970	1971
	46					
1		Mrs. John Church	Mrs. John Church	Mrs. John Church	Mrs. John Church	Mrs. John Church
2		Church	Church	Church	Church	Church
3		"	"	"	"	"
4		Floyd Pershing L.	Floyd, Pershing L.	Floyd, Pershing L.	Floyd, Pershing L.	Floyd, Pershing L.
5		Halley, Jewel	Bradley, Mrs. Mack R.	Bradley, Mrs. Mack R.	Bradley, Mrs. Mack R.	Bradley, Mrs. Mack R.
6		Wagon Boyd	Wagon, Boyd	Wagon, Boyd	Wagon, Boyd	Wagon, Boyd
7		"	"	"	"	"
	47					
1		Hamilton, W.A.	Hamilton, W.A.	Hamilton, W.A.	Hamilton, W.A.	Hamilton, W.A.
2		"	"	"	"	"
3		Criden, W.L.	Criden, W.L.	Criden, W.L.	Criden, W.L.	Criden, W.L.
4		"	"	"	"	"
5		"	"	"	"	"
6		"	"	"	"	"
7		"	"	"	"	"
8		"	"	"	"	"
9		"	"	"	"	"
10		"	"	Gaskey, L. B.	Gaskey, L. B.	Gaskey, L. B.
11		"	"	"	"	"
	48					
1		Dillard, H.F.	Dillard, H.F.	Dillard, H.F.	Dillard, H.F.	Dillard, H.F.
2		"	"	"	"	"
3		"	"	"	"	"
4		"	"	"	"	"
5		"	"	"	"	"
6		"	"	"	"	"
7		Kelly, O.H.	Kelly, O.H.	Kelly, O.H.	Kelly, Dorothy Mae	Kelly, Dorothy Mae
8		"	"	"	"	"
9		Simpson, Robert S.	Simpson, Robert S.	Simpson, Robert S.	Simpson, Nellie M.	Simpson, Nellie M.
10		"	"	"	"	"
11		Dillard, H.F.	Dillard, H.F.	Dillard, H.F.	Dillard, H.F.	Dillard, H.F.
12		Buchanan, Parks	Buchanan, Parks	Buchanan, Parks	Buchanan, Parks	Buchanan, Parks
13		Wagon, Mrs. P. J.	Wagon, Mrs. P. J.	Wagon, Mrs. P. J.	Wagon, Mrs. P. J.	Wagon, Mrs. P. J.
14		Waddell, Lillie Mae	Waddell, Lillie Mae	Waddell, Lillie Mae	Waddell, Lillie Mae	Waddell, Lillie Mae
	49					
1		Garrett, Mrs. Oyce	Garrett, Mrs. Oyce	Garrett, Mrs. Oyce	Garrett, Mrs. Oyce	Garrett, Mrs. Oyce
2		"	"	"	"	"
3		"	"	"	"	"
4		Harris, J. V. Sr.	Harris, J. V. Sr.	Harris, J. V. Sr.	Harris, J. V. Sr.	Harris, J. V. Sr.
5		1/2 Harris, J. V. Sr. (3/2) Harris, J. V. Sr.	(3/2) Harris, J. V. Sr.	(3/2) Harris, J. V. Sr.	(3/2) Harris, J. V. Sr.	(3/2) Harris, J. V. Sr.
6		1/2 Mazley, O. J. (1/2) Mazley, O. J.	(1/2) Mazley, O. J.	(1/2) Mazley, O. J.	(1/2) Mazley, O. J.	(1/2) Mazley, O. J.
7		Mazley, O. J.	Mazley, O. J.	Mazley, O. J.	Mazley, O. J.	Mazley, O. J.

SURVEY *South Galbden add*

SECTION _____

TOWNSHIP _____

RANGE _____

MAP RECORDED IN

Map Book *B* Page *314*

Form 3 S. T. C. ROBERTS & SON, BIRMINGHAM

LOT	BLOCK	ASSESSED TO IN 1967	1968	1969	1970	1971
	49					
7		Dillard, H. F.	Dillard, H. F.	Dillard, H. F.	Dillard, H. F.	Dillard, H. F.
8		Dillard, Ernest S.	Dillard, Ernest S.	Dillard, Ernest S.	Dillard, Ernest S.	Dillard, Ernest S.
9		"	"	"	"	"
10		(pt) Wood, James Marvin (pt) Owens, J. N.	(pt) Wood, James Marvin (pt) Owens, J. N.	(pt) Wood, James Marvin (pt) Owens, J. N.	(pt) Wood, James Marvin (pt) Owens, J. N.	(pt) Wood, James Marvin (pt) Owens, J. N.
11		(pt) Wood, James Marvin (pt) Owens, J. N.	(pt) Wood, James Marvin (pt) Owens, J. N.	(pt) Wood, James Marvin (pt) Owens, J. N.	(pt) Wood, James Marvin (pt) Owens, J. N.	(pt) Wood, James Marvin (pt) Owens, J. N.
12		(pt) Wood, James Marvin (pt) Owens, J. N.	(pt) Wood, James Marvin (pt) Owens, J. N.	(pt) Wood, James Marvin (pt) Owens, J. N.	(pt) Wood, James Marvin (pt) Owens, J. N.	(pt) Wood, James Marvin (pt) Owens, J. N.
13		Helms, Clyde W.	Helms, Clyde W.	Helms, Clyde W.	Helms, Clyde W.	Helms, Clyde W.
14		Garrett, Donnie E.	Garrett, Donnie E.	Garrett, Donnie E.	Garrett, Donnie E.	Garrett, Donnie E.
15		"	"	"	"	"
16		Garrett, Drexell	Garrett, Drexell	Garrett, Drexell	Garrett, Drexell + Wf.	Garrett, Drexell + Wf.
17		"	"	"	"	"
	50					
1		Wood, James Marvin	Wood, James Marvin	Wood, James Marvin	(pt) Woods, H. E. + Chas. (pt) Wood, James Marvin	(pt) Woods, H. E. + Chas. (pt) Wood, James Marvin
2		"	"	"	(pt) Wood, James Marvin (pt) Woods, H. E. + Chas.	(pt) Wood, James Marvin (pt) Woods, H. E. + Chas.
3		Stephens, James E.	Stephens, James E.	Stephens, James E.	Stephens, James E.	Stephens, James E.
4		"	"	"	"	"
5		Logan, Lillie	Logan, Lillie	Logan, Lillie	Logan, Lillie	Logan, Lillie
6		"	"	"	"	"
7		"	"	"	"	"
8		(pt) Waller, Houston Jr.	(pt) Waller, Houston Jr.	(pt) Waller, Houston Jr.	(pt) Waller, Houston Jr.	(pt) Waller, Houston Jr.
9		Sharpton, Mary Hildred	Sharpton, Mary Hildred	Sharpton, Mary Hildred	Sharpton, Mary Hildred	Sharpton, Mary Hildred
10		Steele, Roscoe	Steele, Roscoe	Steele, Roscoe + Wife	Steele, Roscoe + Wife	Wilkerson, Wayne
11		"	"	"	"	"
12		Brannon, Edna E.	Brannon, Edna E.	Brannon, Edna E.	Brannon, Edna E.	Brannon, Edna E.
13		Wood, James Marvin	Wood, James Marvin	Wood, James Marvin	Wood, James Marvin	Wood, H. E.
14		Dupree, J. E. + Mary	Dupree, J. E. + Mary	Dupree, J. E. + Mary	Dupree, J. E. + Mary	Dupree, J. E. + Mary
	51					
1		(c) Simco Building Corp	(c) Simco Building Corp	(c) Simco Building Corp	(c) Simco Building Corp	(c) Simco Building Corp
2		"	"	"	"	"
	52					
1		Young, Mrs. O. P.	Young, Mrs. O. P.	Young, Mrs. O. P.	Young, Mrs. O. P.	Young, Mrs. O. P.
2		"	"	"	"	"
3		"	"	"	"	"
4		"	"	"	"	"
5		"	"	"	"	"
6		Watson, O. O.	Watson, O. O.	Watson, O. O.	Watson, O. O.	Watson, O. O.
7		Young, Mrs. O. P.	Young, Mrs. O. P.	Young, Mrs. O. P.	Young, Mrs. O. P.	Young, Mrs. O. P.
8		"	"	"	"	"
9		"	"	"	"	"
10		"	"	"	"	"

SURVEY *South Gadsden add*

SECTION _____

TOWNSHIP _____

RANGE _____

MAP RECORDED IN

Map Book *43* Page *314*

Form 3.5.1 C ROBERTS & SON, BIRMINGHAM

LOT	BLOCK	ASSESSED TO IN 19 <i>67</i>	1968	1969	1970	1971
	53					
1		Waddell, Lillie Mae	Waddell, Lillie Mae	Waddell, Lillie Mae	Waddell, Lillie Mae	Waddell, Avery R. C.
2		"	"	"	"	"
3		Waddell, E. J.	Waddell, E. J.	Waddell, E. J.	Waddell, E. J.	Waddell, E. J.
4		"	"	"	"	"
5		Richardson, Lela Louise	Richardson, Lela Louise	Richardson, Lela Louise	Richardson, Lela Louise	Richardson, Lela Louise
6		Church	Church	Church	Church	Church
7		"	"	"	"	"
8		"	"	"	"	"
9		"	"	"	"	"
10		"	"	"	"	"
	54					
1		Oliver, H. B. Sr.	Oliver, H. B. Sr.	Oliver, H. B. Sr.	Oliver, H. B. Sr.	Oliver, H. B. Sr.
2		"	"	"	"	"
3		"	"	"	"	"
4		"	"	"	"	"
	55					
1		Harrell, Mary L.	Harrell, Mary L.	Harrell, Mary L.	Harrell, Mary L.	Harrell, Mary L.
2		"	"	"	"	"
3		"	"	"	"	"
4		"	"	"	"	"
5		Smith, Clyde W.	Smith, Clyde W.	Smith, Clyde W.	Smith, Clyde W.	Smith, Clyde W.
6		"	"	"	"	"
7		Nail, G. L.	Nail, G. L.	Nail, G. L.	Nail, G. L.	Nail, G. L.
8		"	"	"	"	"
	56					
1		Brown, Irby	Brown, Irby	Brown, Irby	Brown, Irby	Brown, Irby
2		"	"	"	"	"
3		Fair, James C.	Fair, James C.	Fair, Mrs. James C.	Fair, Mrs. James C.	Fair, Mrs. James C.
4		Joiner, M. J.	Joiner, M. J.	Joiner, M. J.	Joiner, M. J.	Garden, Charles
5		"	"	"	"	Sharp, Allen
6		"	"	"	"	"
7		Baker, Rayburn & Davis	Baker, Rayburn & Davis	Baker, Rayburn & Davis	Baker, Rayburn & Davis	Baker, Rayburn & Davis
8		Waddell, Avery R. C.	Waddell, Avery R. C.	Waddell, Avery R. C.	Waddell, Avery R. C.	Waddell, E. J.
9		Fair, James C.	Fair, James C.	Fair, Mrs. James C.	Fair, Mrs. James C.	Fair, Mrs. James C.
10		Daves, Zona Mae	Daves, Zona Mae	"	"	"
11		Simmons, L. V. & S. J.	Simmons, L. V. & S. J.	Simmons, L. V. & S. J.	Simmons, L. V. & S. J.	Simmons, L. V. & S. J.
12		Demrick, Geo	Demrick, George	Demrick, George	Demrick, George	Demrick, George
13		Johnson, Noah A.	Johnson, Noah A.	Johnson, Noah A.	Johnson, Noah A.	Johnson, Noah A.
14		"	"	"	"	"
15		Morgan, Mrs. J. E. "Est"	Morgan, Mrs. J. E. "Est"	Morgan, Mrs. J. E. "Est"	Morgan, Mrs. J. E. "Est"	Morgan, Mrs. J. E. "Est"
16		"	"	"	"	"
17		"	"	"	"	"

SURVEY South Gadsden add

SECTION _____

TOWNSHIP _____

RANGE _____

MAP RECORDED IN

Map Book 13 Page 314

Form 3.5, T. C. ROBERTS & SON, BIRMINGHAM

LOT	BLOCK	ASSESSED TO IN 1967	1968	1969	1970	1971
	57					
1		Hood, Foster + Daisy	Hood, Foster + Daisy	Hood, Foster + Daisy	Hood, Foster + Daisy	Hood, Foster + Daisy
2		Watson, O. O.	Watson, O. O.	Watson, O. O.	Watson, O. O.	Watson, O. O.
3		Brothers, Woodrow	Brothers, Woodrow	Brothers, Woodrow	Brothers, Woodrow	Brothers, Woodrow
4		Johnson, Thomas E.	Johnson, Thomas E.	Johnson, Thomas E.	Johnson, Thomas E.	Johnson, Thomas E.
5		"	"	"	"	"
6		Blackwell, W. L.	Blackwell, W. L.	Blackwell, W. L.	Blackwell, W. L.	Blackwell, W. L.
7		Nail, G. L.	Nail, Charles E.	Nail, Charles E. + Wife	Nail, Charles E. + Wf.	Nail, Charles E. + Wf.
8		Nail, Charles E.	Nail, Charles E.	"	"	"
9		Hood, Foster + Daisy	Hood, Foster + Daisy	Hood, Foster + Daisy	Hood, Foster + Daisy	Hood, Foster + Daisy
10		Chavis, E. C.	Chavis, E. C.	Chavis, E. C.	Chavis, E. C.	Chavis, E. C. + wife
11		"	"	"	"	"
12		McCue, Gertrude	McCue, Gertrude	McCue, Gertrude	McCue, Gertrude	McCue, Gertrude
13		Johnson Oscar	Johnson, Oscar	Johnson, Oscar	Johnson, Oscar	Johnson, Oscar
14		"	"	"	"	"
15		Blackwell, W. L.	Blackwell, W. L.	Blackwell, W. L.	Blackwell, W. L.	Blackwell, W. L.
16		Nail, G. L.	Nail, G. L.	Nail, G. L.	Nail, G. L.	Nail, G. L.
17		Goodlett, A. V.	Goodlett, A. V.	Goodlett, A. V.	Goodlett, A. V.	Goodlett, A. V.
18		Goodlett, L. B.	Goodlett, L. B.	Goodlett, L. B.	Goodlett, L. B.	Goodlett, L. B.
19		"	"	"	"	"
	58					
1		Cochran, Herbert M. + Annie J.	Cochran, Herbert M. + Annie J.	Cochran, Herbert M. + Annie J.	Cochran, Herbert M. + Annie J.	Cochran, Herbert M. + Annie J.
2		Hood, Foster + Daisy	Hood, Foster + Daisy	Hood, Foster + Daisy	Hood, Foster + Daisy	Hood, Foster + Daisy
3		Hood, Foster + Daisy	Hood, Foster + Daisy	"	"	"
4		Hood, Foster + Daisy	Hood, Foster + Daisy	"	"	"
5		Hood, Foster + Daisy	Hood, Foster + Daisy	Hood, Foster + Daisy	Hood, Foster + Daisy	"
	59					
1		(pt) Mann, William E. + (pt) Janner, Brady D.	(pt) Mann, William E. + (pt) Janner, Brady D.	(pt) Mann, William E. + (pt) Janner, Brady D.	(pt) Mann, William E. + (pt) Janner, Brady D.	(pt) Mann, William E. + (pt) Janner, Brady D.
	60					
1		(c) N. L. Campbell + Sons Inc.	(c) N. L. Campbell + Sons Inc.	(c) N. L. Campbell + Sons Inc.	(c) N. L. Campbell + Sons Inc.	(c) N. L. Campbell + Sons Inc.
2		"	"	"	"	"
3		"	"	"	"	"
4		"	"	"	"	"
5		"	"	"	"	"
6		"	"	"	"	"
7		"	"	"	"	"

SURVEY *South Glen add #1*

SECTION _____

TOWNSHIP _____

RANGE _____

MAP RECORDED IN

Map Book *G*

Page *329*
331
333

Form 3 S. T. C. ROBERTS & SON, BIRMINGHAM

LOT	BLOCK	ASSESSED TO IN 19 <i>67</i>	1968	1969	1970	1971
	<i>A</i>					
<i>1</i>		<i>1968 Euc. 126</i> <i>Allegheny Land & Dev. Co.</i>	<i>1968 Euc. 126</i> <i>Allegheny Land & Dev. Co., Inc.</i>	<i>Allegheny Land & Dev. Co. Inc.</i>	<i>Allegheny Land & Dev. Co. Inc.</i>	<i>Glanton, Hoyt</i>
<i>2</i>		"	"	<i>Mynatt, James H. & Alice</i>	<i>Mynatt, James H. & Alice</i>	"
<i>3</i>		"	"	<i>Allegheny Land & Dev. Co. Inc.</i>	<i>Allegheny Land & Dev. Co. Inc.</i>	"
<i>4</i>		"	"	"	"	<i>Allegheny Land & Dev. Co. Inc.</i>
<i>5</i>		"	"	"	"	"
<i>6</i>		"	"	"	"	"
<i>7</i>		"	"	"	"	"
<i>8</i>		"	"	"	"	"
<i>9</i>		"	"	"	"	"
<i>10</i>		"	"	"	"	"
<i>11</i>		"	"	"	"	"
<i>12</i>		"	"	<i>Culver, Milton J.</i>	<i>Culver, Milton J.</i>	<i>Garrard, Roy A.</i>
<i>13</i>		"	"	<i>Ashley, James M.</i>	<i>Ashley, James M.</i>	<i>Ashley, James M.</i>
<i>14</i>		<i>Ashley, James M.</i>	<i>Ashley, James M.</i>	<i>Ashley, James M.</i>	<i>Ashley, James M.</i>	<i>Ashley, James M.</i>
<i>15</i>		<i>Mynatt, James H.</i>	<i>Mynatt, James H.</i>	<i>Morgan, Bert</i>	<i>Morgan, Bert</i>	<i>Morgan, Bert</i>
<i>16</i>		<i>McKee Jr + Lancaster</i>	<i>McKee, Shirley Jr + William Lancaster</i>	<i>McKee, Shirley Jr + William Lancaster</i>	<i>McKee, Shirley Jr + Wm Lancaster</i>	<i>McKee, Shirley Jr + Wm Lancaster</i>
<i>17</i>		<i>Weidenback, Carl F + Louise</i>	<i>Weidenback, Carl F + L.</i>	<i>Weidenback, Carl F + L.</i>	<i>Weidenback, Carl F + L.</i>	<i>Weidenback, Carl F + L.</i>
<i>18</i>		<i>Bilbro, Horace R.</i>	<i>Bilbro, Horace R.</i>	<i>Bilbro, Horace R.</i>	<i>Bilbro, Horace R.</i>	<i>Bilbro, Horace R.</i>
<i>19</i>		<i>1968 Euc. 126</i> <i>Allegheny Land & Dev. Co.</i>	<i>1968 Euc. 126</i> <i>Allegheny Land & Dev. Co. Inc.</i>	<i>Allegheny Land & Dev. Co. Inc.</i>	<i>Allegheny Land & Dev. Co. Inc.</i>	<i>Allegheny Land & Dev. Co. Inc.</i>
<i>20</i>		<i>Morgan, F. E.</i>	<i>Morgan, F. E.</i>	<i>Morgan, F. E.</i>	<i>Morgan, F. E.</i>	<i>Morgan, F. E.</i>
<i>21</i>		<i>Morgan, Ross</i>	<i>Rumore, Joe</i>	<i>Rumore, Joe</i>	<i>Rumore, Joe</i>	<i>Rumore, Joe</i>

Form 3 S. T. C. — ROBERTS & SON, BIRMINGHAM

LOT	BLOCK	ASSESSED TO IN 19 <i>67</i>	1968	1969	1970	1971
		<i>A</i>				
<i>22</i>		<i>Helchrist, J.E.</i>	<i>Rumore, Joe</i>	<i>Rumore, Joe</i>	<i>Rumore, Joe</i>	<i>Rumore, Joe</i>
<i>23</i>		<i>Cashio, G.R.</i>	<i>Cashio, G.R.</i>	<i>Cashio, G.R.</i>	<i>Rumore, Joe</i>	<i>"</i>
<i>24</i>		<i>Rumore, Joe</i>	<i>Rumore, Joe</i>	<i>Rumore, Joe</i>	<i>Rumore, Joe</i>	<i>"</i>
<i>25</i>		<i>Cashio, Sammy C.</i>	<i>Cashio, Sammy C.</i>	<i>Cashio, Sammy C.</i>	<i>Cashio, Sammy C.</i>	<i>Cashio, Sammy C.</i>
<i>26</i>		<i>Harvey, H.D.</i>	<i>Harvey, H.D.</i>	<i>Harvey, H.D.</i>	<i>Harvey, H.D.</i>	<i>Harvey, H.D.</i>
<i>27</i>	<i>1968 case AB</i>	<i>Tucker, John H.</i>	<i>Tucker, John H.</i>	<i>Howard, Burnis</i>	<i>Howard, Burnis</i>	<i>Howard, Burnis</i>
<i>28</i>		<i>"</i>	<i>"</i>	<i>"</i>	<i>"</i>	<i>"</i>
<i>29</i>		<i>Jackson, J.W.</i>	<i>Jackson, J.W.</i>	<i>Morris, George C.</i>	<i>Morris, George C.</i>	<i>Morris, George C.</i>
<i>30</i>		<i>Bigham, Jimmy C.</i>	<i>Bigham, Jimmy C.</i>	<i>Bigham, Jimmy C.</i>	<i>Bigham, Jimmy C.</i>	<i>Bigham, Jimmy C.</i>
<i>31</i>	<i>1968 case AB</i>	<i>Allegheny Land & Dev. Co.</i>	<i>Allegheny Land & Dev. Co., Inc.</i>	<i>Allegheny Land & Dev. Co., Inc.</i>	<i>Owen, Donald W.</i>	<i>Owen, Donald W.</i>
<i>32</i>		<i>Allegheny Land & Dev. Co.</i>	<i>Allegheny Land & Dev. Co., Inc.</i>	<i>"</i>	<i>"</i>	<i>"</i>
<i>33</i>	<i>1968 case AB</i>	<i>Doss, Jerry T.</i>	<i>Doss, Jerry T.</i>	<i>Doss, Jerry T.</i>	<i>Jackson, J.W.</i>	<i>Jackson, J.W.</i>
<i>34</i>	<i>(c)</i>	<i>Allegheny Land & Dev. Co.</i>	<i>Allegheny Land & Dev. Co., Inc.</i>	<i>Stinson, Thomas E.</i>	<i>Stinson, Thomas E.</i>	<i>Stinson, Thomas E.</i>
<i>35</i>		<i>Udell, Donald W. + Edna</i>	<i>Udell, Donald W. + Edna</i>	<i>Udell, Donald W. + Edna</i>	<i>Udell, Donald W. + Edna</i>	<i>Udell, Donald W. + Edna</i>
<i>36</i>		<i>Freeman, E. Y. Jr.</i>	<i>Freeman, E. Y. Jr.</i>	<i>Freeman, E. Y. Jr.</i>	<i>Freeman, E. Y. Jr.</i>	<i>Freeman, E. Y. Jr.</i>
<i>37</i>		<i>"</i>	<i>"</i>	<i>"</i>	<i>"</i>	<i>"</i>
<i>38</i>		<i>"</i>	<i>"</i>	<i>"</i>	<i>"</i>	<i>"</i>
<i>39</i>		<i>Allegheny Land & Dev. Co.</i>	<i>Underwood, L. A.</i>	<i>Underwood, L. A.</i>	<i>Underwood, L. A.</i>	<i>Underwood, L. A.</i>
<i>40</i>		<i>"</i>	<i>(c) Allegheny Land & Dev. Co., Inc.</i>	<i>(c) Allegheny Land & Dev. Co., Inc.</i>	<i>(c) Allegheny Land & Dev. Co., Inc.</i>	<i>(c) Allegheny Land & Dev. Co., Inc.</i>
<i>41</i>		<i>"</i>	<i>"</i>	<i>Cox, Betty Joe</i>	<i>Cox, Betty Joe</i>	<i>Cox, Betty Joe</i>
<i>42</i>	<i>1967 case AB</i>	<i>Barker, Arthur C.</i>	<i>Barker, A. C. + Mary</i>	<i>Barker, A. C. + Margaret</i>	<i>Morgan, J. E.</i>	<i>Rumore, Joe</i>

SURVEY *South Glen add #1*

SECTION _____
TOWNSHIP _____
RANGE _____

MAP RECORDED IN
Map Book *9* Page *333*

Form 3 S. T. C. ROBERTS & SON, BIRMINGHAM

LOT	BLOCK	ASSESSED TO IN 19 <i>67</i>	1968	1969	1970	1971
43	<i>A</i>	<i>Barker, Arthur C</i>	<i>Barker, A. C. + Margaret</i>	<i>Barker, A. C. + Margaret</i>	<i>Morgan, J. L.</i>	<i>Rumore, Joe</i>
44	^(c)	<i>Allegheny Land + Dev Co</i>	<i>Allegheny Land + Dev Co</i>	<i>McClellan, Hubert</i>	<i>Rumore, Joe</i>	"
45	"	} <i>Re-arranged to South Glen Re-arr #11</i>				
46	"					
47	"					
	<i>B</i>					
1	^(c)	<i>Allegheny Land + Dev Co</i>	^(c) <i>Allegheny Land + Dev Co Inc</i>	^(c) <i>Allegheny Land + Dev Co Inc</i>	^(c) <i>Allegheny Land + Dev Co Inc</i>	^(c) <i>Allegheny Land + Dev Co Inc</i>
2	"	"	"	"	"	"
3	"	"	"	"	"	"
4	"	"	"	"	"	"
5	"	"	"	"	"	"
6	"	"	"	"	"	"
7	"	"	"	"	"	"
8	"	"	"	"	"	"
9	"	"	"	"	"	"
10	"	"	"	"	"	"
11	"	<i>Bomar, W. K. Jr.</i>	<i>Bomar, W. K. Jr.</i>	<i>Bomar, W. K. Jr.</i>	<i>Bomar, W. K. Jr.</i>	<i>Bomar, W. K. Jr.</i>
12	^(c)	<i>Allegheny Land + Dev Co</i>	<i>Wiggins, Don</i>	<i>Wiggins, Don</i>	<i>Wiggins, Don</i>	<i>Wiggins, Don</i>
13	"	^(c)	<i>Allegheny Land + Dev Co Inc</i>	^(c) <i>Allegheny Land + Dev Co Inc</i>	^(c) <i>Allegheny Land + Dev Co Inc</i>	^(c) <i>Allegheny Land + Dev Co Inc</i>
14	"	"	"	"	"	"
15	"	"	"	"	"	"
16	"	"	"	"	"	"
17	"	"	"	"	"	"
18	"	"	"	"	"	"
19	"	"	"	"	"	"
20	"	"	"	"	"	"
21	"	"	"	"	"	"
22	"	"	"	"	"	"
23	"	"	"	"	"	"
24	"	"	"	"	"	"
25	"	"	"	"	"	"
26	"	^{1968 Sub B}	<i>Cashio, Sammy C</i>	<i>Cashio, Sammy C</i>	<i>Cashio, Sammy C</i>	<i>Cashio, Sammy C</i>
27	"	^(c)	<i>Allegheny Land + Dev Co Inc</i>	<i>Pierce, L. A</i>	<i>Pierce, L. A</i>	<i>Snead, Edward P.</i>
28	"	"	"	"	"	"
29	"	"	"	<i>Jumlin, William B + Wife</i>	<i>Jumlin, William B + Wife</i>	<i>Jumlin, William B + Wife</i>
30	^{1968 Sub B}	<i>La Susa, Catherine</i>	^{1968 Sub B} <i>La Susa, Catherine</i>	<i>La Susa, Catherine</i>	<i>La Susa, Catherine</i>	<i>La Susa, Catherine</i>
31	^(c)	<i>Allegheny Land + Dev Co</i>	^(c) <i>Allegheny Land + Dev Co Inc</i>	^(c) <i>Allegheny Land + Dev Co Inc</i>	^(c) <i>Allegheny Land + Dev Co Inc</i>	^(c) <i>Allegheny Land + Dev Co Inc</i>

SURVEY

South Glen add #1

SECTION _____

TOWNSHIP _____

RANGE _____

MAP RECORDED IN

Map Book *Y* 329 Page 331-333

Form 3-S-C ROBERTS & SON, BIRMINGHAM

LOT	BLOCK	ASSESSED TO IN 1967	1968	1969	1970	1971
	B					
32		^(c) Allegheny Land Co	^(c) Allegheny Land + Dev Co Inc	^(c) Allegheny Land + Dev Co Inc	^(c) Allegheny Land + Dev Co Inc	^(c) Allegheny Land + Dev Co Inc
33		1968 take 2000 Allegheny Land + Dev Co	1968 take 2000 Allegheny Land + Dev Co, Inc	"	"	"
34		"	"	Bigham, Jimmy E.	Bigham, Jimmy C.	Bigham, Jimmy C.
35		"	"	^(all) Jackson, J. W.	^(all) Wass, Jerry T.	^(all) Wass, Jerry T.
36		"	"	"	"	^(all) "
	C					
1		^(c) Allegheny Land Co	^(c) Allegheny Land + Dev Co Inc	^(c) Allegheny Land + Dev Co Inc	^(c) Allegheny Land + Dev Co Inc	^(c) Allegheny Land + Dev Co Inc
2		"	"	"	"	"
3		"	"	"	"	"
4		"	"	"	"	"
5		"	"	"	"	"
6		"	"	"	"	"
7		"	"	"	"	"
8		"	"	"	"	"
9		"	"	"	"	"
10		"	"	"	"	"
11		"	"	"	"	"
12		"	"	"	"	"
13		"	"	"	"	"
14		"	Jerry, Ray E.	Jerry, Ray E.	Jerry, Ray E.	Jerry, Ray E.
15		"	Wiggins, Don	Wiggins, Don	Wiggins, Don	Wiggins, Don
16		"	^(c) Allegheny Land + Dev Co Inc	Wiggins, Don	Wiggins, Don	"
17		"	"	^(c) Allegheny Land + Dev Co Inc	^(c) Allegheny Land + Dev Co Inc	^(c) Allegheny Land + Dev Co Inc
18		"	"	"	"	"
19		"	"	"	"	"
20		"	"	Morgan, Ross	Morgan, Ross	Morgan, Ross
21		"	"	Morgan, F. E.	Morgan, F. E.	Morgan, F. E.
22		"	"	^(c) Allegheny Land + Dev Co Inc	^(c) Allegheny Land + Dev Co Inc	^(c) Allegheny Land + Dev Co Inc
23		"	"	"	"	"
24		"	"	"	"	"
25		"	"	Lumlin, William B + Wife	Lumlin, W ^m B + Wife	Lumlin, William B + Wife
26		"	"	Mc Clellan, Hubert	Mc Clellan, Hubert	Mc Clellan, Hubert
27		"	Mc Clellan, Hubert	Mc Clellan, Hubert	"	"
	D					
1		^(c) Allegheny Land + Dev Co	^(c) Allegheny Land + Dev Co Inc	^(c) Allegheny Land + Dev Co Inc	^(c) Allegheny Land + Dev Co Inc	^(c) Allegheny Land + Dev Co Inc
2		"	"	"	"	"
3		"	"	"	"	"
4		"	"	"	"	"
5		"	Jackson, Harmon	Jackson, Harmon	Jackson, Harmon	Jackson, Harmon

Re-arrangement of -
SURVEY Addition # 1 Southfield
 Division of Lots 45, 46 + 47

SECTION 5
 TOWNSHIP 13
 RANGE 6
 MAP RECORDED IN
 Map Book H Page 11

Form 3 S. T. C. — 1940 ROBERTS & SON, BIRMINGHAM

LOT	BLOCK	IMPROVEMENTS	1968	VALUE LAND	VALUE IMPTS.	1969	VALUE LAND	VALUE IMPTS.	1970	VALUE LAND	VALUE IMPTS.	1971	VALUE LAND	VALUE IMPTS.
45			Allegany Land & Dev. Co.			Dubler, Warren			(pt) Roberson, Emil (pt) Dubler, Warren			(pt) Roberson, Emil (pt) Dubler, Warren		
46			"			McCullon, Dubler			Roberson, Emil			Roberson, Emil		
47			"			Allegany Land & Dev. Co.			Allegany Land & Dev. Co.			Allegany Land & Dev. Co. Inc.		

Allegany Land & Development Co., Inc.

SURVEY *South Hawk Estates*

SECTION *NE SW 1/4*
 TOWNSHIP *12*
 RANGE *6*

MAP RECORDED IN
 Map Book *17* Page *544*

Form 2 S. T. C. ROBERTS & SON, BIRMINGHAM

LOT	BLOCK	ASSESSED TO IN 19	1968	1969	1970	1971
	<i>A</i>					
<i>1</i>						<i>South Hawk Inc.</i>
<i>2</i>						<i>"</i>
<i>3</i>						<i>"</i>
<i>4</i>						<i>"</i>
<i>5</i>						<i>"</i>
	<i>B</i>					
<i>1</i>						<i>South Hawk Inc.</i>
<i>2</i>						<i>"</i>
<i>3</i>						<i>"</i>
<i>4</i>						<i>"</i>
<i>5</i>						<i>"</i>
<i>6</i>						<i>"</i>
<i>7</i>						<i>"</i>
<i>8</i>						<i>"</i>
	<i>C</i>					
<i>1</i>						<i>South Hawk Inc.</i>
<i>2</i>						<i>"</i>
<i>3</i>						<i>"</i>
<i>4</i>						<i>"</i>
<i>5</i>						<i>"</i>
<i>6</i>						<i>"</i>
<i>7</i>						<i>"</i>

W. J. Hawkins

SOUTH HAWK ESTATES

SURVEY South Hawk Estates

SECTION 31
 TOWNSHIP 12
 RANGE 6

MAP RECORDED IN
 Map Book H Page 54

Form 3-5-T-C ROBERTS & SON, BIRMINGHAM

LOT	BLOCK	ASSESSED TO IN 19	1968	1969	1970	1971
	D					
1						South Hawk Inc
2						"
3						"
4						"
5						"
6						"
	E					
1						South Hawk Inc
2						"
3						"
4						"
5						"
6						"
7						"
8						"
9						"
10						"
	F					
1						South Hawk Inc
2						"
3						"

W. J. Hankins

SURVEY *South Hawk Estates*

3923. NE 8W 1/4
 SECTION 31
 TOWNSHIP 12
 RANGE 6

MAP RECORDED IN
 Map Book H Page 54

Form 3 S. T. C. ROBERTS & SON, BIRMINGHAM

LOT	BLOCK	ASSESSED TO IN 19	1968	1969	1970	1971
	<i>F</i>					
<i>4</i>						<i>Burnett, Billy B.</i>
<i>5</i>						<i>South Hawk Inc</i>
<i>6</i>						"
<i>7</i>						"
<i>8</i>						"
<i>9</i>						"
	<i>G</i>					
<i>1</i>						<i>South Hawk Inc</i>
<i>2</i>						"
<i>3</i>						"
<i>4</i>						"
<i>5</i>						"
<i>6</i>						"
	<i>H</i>					
<i>1</i>						<i>South Hawk Inc.</i>
<i>2</i>						"
<i>3</i>						"
<i>4</i>						"
<i>5</i>						"
<i>6</i>						"
<i>7</i>						"

*W. J. Robbins
 assigned to
 South Hawk, Inc.*

SURVEY *South Highland add - Gadsden*

SECTION _____
TOWNSHIP _____
RANGE _____

MAP RECORDED IN
Map Book *B* Page *75*

Form 3 S. T. C. - ROBERTS & SON, BIRMINGHAM

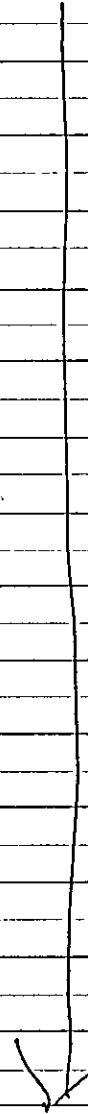

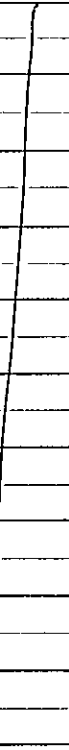



LOT	BLOCK	ASSESSED TO IN 1967	1968	1969	1970	1971
	1					
1		<i>Republic Steel Corp</i>	<i>Republic Steel Corp</i>			
2		"	"			
3		"	"			
4		"	"			
5		"	"			
6		"	"			
7		"	"			
8		"	"			
9		"	"			
10		"	"			
11		"	"			
12		"	"			
13		"	"			
14		"	"			
15		"	"			
16		"	"			
17		"	"			
18		"	"			
19		"	"			
20		"	"			
21		"	"			
22		"	"			
23		"	"			
24		"	"			
25		"	"			
26		"	"			
27		"	"			
28		"	"			
29		"	"			
30		"	"			
31		"	"			
32		"	"			
33		"	"			
34		"	"			
35		"	"			
36		"	"			
37		"	"			
38		"	"			
	2					
1		<i>Republic Steel Corp</i>	<i>Republic Steel Corp</i>			
2		"	"			
3		"	"			
4		"	"			
5		"	"			

Republic Steel Corp

(C)

Republic Steel Corp

Republic Steel Corp



SURVEY *South Highland add Gadsden*

SECTION _____

MAP RECORDED IN

TOWNSHIP _____

Map Book *B* Page *76*

RANGE _____

Form 3 S. T. C. ROBERTS & SON, BIRMINGHAM

LOT	BLOCK	ASSESSED TO IN 1967	1968	1969	1970	1971			
	2								
6		<i>(c) Republic Steel Corp</i>	<i>(c) Republic Steel Corp</i>	<i>(c) Republic Steel Corp</i>	<i>(c) Republic Steel Corp</i>	<i>(c) Republic Steel Corp</i>			
7		"	"						
8		"	"						
9		"	"						
10		"	"						
11		"	"						
12		"	"						
13		"	"						
14		"	"						
15		"	"						
16		"	"						
17		"	"						
18		"	"						
19		"	"						
20		"	"						
21		"	"						
22		"	"						
23		"	"						
24		"	"						
25		"	"						
	3								
1		<i>(c) Republic Steel Corp</i>	<i>(c) Republic Steel Corp</i>				<i>(c) Republic Steel Corp</i>	<i>(c) Republic Steel Corp</i>	<i>(c) Republic Steel Corp</i>
2		"	"						
3		"	"						
4		"	"						
5		"	"						
6		"	"						
7		"	"						
8		"	"						
9		"	"						
10		"	"						
11		"	"						
12		"	"						
13		"	"						
	4								
1		<i>(c) Republic Steel Corp</i>	<i>(c) Republic Steel Corp</i>	<i>(c) Republic Steel Corp</i>	<i>(c) Republic Steel Corp</i>	<i>(c) Republic Steel Corp</i>			
2		"	"						
3		"	"						
4		"	"						
5		"	"						
6		"	"						
7		"	"						
8		"	"						

SURVEY *South Highland add - Gadsden*

SECTION _____

TOWNSHIP _____

RANGE _____

MAP RECORDED IN

Map Book *B* Page *75*



Form 3 S. T. C. ROBERTS & SON, BIRMINGHAM

LOT	BLOCK	ASSESSED TO IN 1967	1968	1969	1970	1971
	5					
1		<i>Republic Steel Corp</i>	<i>Republic Steel Corp</i>			
2		"	"			
3		"	"			
4		"	"			
5		"	"			
6		"	"			
7		"	"			
8		"	"			
9		"	"			
10		"	"			
11		"	"			
12		"	"			
13		"	"			
14		"	"			
15		"	"			
16		"	"			
	6					
1		<i>Republic Steel Corp</i>	<i>Republic Steel Corp</i>			
2		"	"			
3		"	"			
4		"	"			
5		"	"			
6		"	"			
7		"	"			
8		"	"			
9		"	"			
10		"	"			
11		"	"			
12		"	"			
13		"	"			
14		"	"			
15		"	"			
16		"	"			
17		"	"			
18		"	"			
19		"	"			
20		"	"			
21		"	"			
22		"	"			
23		"	"			
24		"	"			
25		"	"			
26		"	"			
27		"	"			
28		"	"			

Republic Steel Corp

(c) Republic Steel Corp

Republic Steel Corp



SURVEY

SECTION _____

MAP RECORDED IN _____

TOWNSHIP _____

RANGE _____

Map Book _____ Page _____

Form 28-T-C ROBERTS & SON, BIRMINGHAM

LOT	BLOCK	ASSESSED TO IN 1967	1968	1969	1970	1971
	6					
29		(a) Republic Steel Corp	(a) Republic Steel Corp	(b) Republic Steel Corp	(c) Republic Steel Corp	(d) Republic Steel Corp
30		"	"	"	"	"
31		"	"	"	"	"
32		"	"	"	"	"
	7					
1		Carmichael, Johnny	Carmichael, Johnny	Carmichael, Johnny	Carmichael, Johnny	Carmichael, Johnny
2		(a) Republic Steel Corp	(a) Republic Steel Corp	(b) Republic Steel Corp	(c) Republic Steel Corp	(d) Republic Steel Corp
3		"	"	"	"	"
4		"	"	"	"	"
5		"	"	"	"	"
6		"	"	"	"	"
7		"	"	"	"	"
8		"	"	"	"	"
9		"	"	"	"	"
10		"	"	"	"	"
11		Pierce, Joanna	Pierce, Joanna	Pierce, Joanna	Pierce, Joanna	Pierce, Joanna
12		"	"	"	"	"
13		Ash, Lillie Mae + Claude	Ash, Lillie Mae + Claude	Ash, Lillie Mae + Claude	Ash, Lillie Mae + Claude	Ash, Lillie Mae + Claude
14		"	"	"	"	"
15		Carmichael, Johnny	Carmichael, Johnny	Carmichael, Johnny	Carmichael, Johnny	Carmichael, Johnny
16		"	"	"	"	"
	8					
1		(a) Republic Steel Corp	(a) Republic Steel Corp	(b) Republic Steel Corp	(c) Republic Steel Corp	(d) Republic Steel Corp
2		"	"	"	"	"
3		"	"	"	"	"
4		"	"	"	"	"
5		"	"	"	"	"
6		Culberson, King	Culberson, King	Culberson, King	Culberson, King	Culberson, King
7		"	"	"	"	"
8		(a) Republic Steel Corp	(a) Republic Steel Corp	(b) Republic Steel Corp	(c) Republic Steel Corp	(d) Republic Steel Corp
9		"	"	"	"	"
10		"	"	"	"	"
11		"	"	"	"	"
12		"	"	"	"	"
13		Kimble, Howard + Marie	Kimble, Howard + Marie	Kimble, Howard + Marie	Kimble, Howard + Marie	Kimble, Howard + Marie
14		(a) Republic Steel Corp	(a) Republic Steel Corp	(b) Republic Steel Corp	(c) Republic Steel Corp	(d) Republic Steel Corp
15		"	"	"	"	"
16		"	"	"	"	"
17		Johnson, Marie	Johnson, Marie	Johnson, Marie	Johnson, Marie	Johnson, Marie
18		(a) Republic Steel Corp	(a) Republic Steel Corp	(b) Republic Steel Corp	(c) Republic Steel Corp	(d) Republic Steel Corp

SURVEY South Highland add Gadsden

SECTION _____
TOWNSHIP _____
RANGE _____

MAP RECORDED IN _____
Map Book 8 Page 75

Form 9, S. T. C. ROBERTS & SON, BIRMINGHAM

LOT	BLOCK	ASSESSED TO IN 1967	1968	1969	1970	1971
	9					
1		(N85') Bryan, B.C. (S55') Blackwell, Farney L.	(N85') Bryan, B.C. (S55') Blackwell, Farney L.	(N85') Bryan, B.C. (S55') Blackwell, Farney L.	(N85') Bryan, B.C. (S55') Blackwell, Farney L.	(N85') Bryan, B.C. (S55') Sparks, Jerry V.
		(S55') " "	(S55') " "	(S55') " "	(S55') " "	(S55') " "
2		(N85') M ^c Grady, Marvina L.	(N85') M ^c Grady, Marvina L.	(N85') M ^c Grady, Marvina L.	(N85') M ^c Grady, Marvina L.	(N85') M ^c Grady, Marvina L.
3		Hawkins, Walter "Hrs"	Hawkins, Walter "HRS"	Hawkins, Walter "HRS"	Hawkins, Walter "HRS"	Hawkins, Walter "Hrs"
4		Walker, Attalla	Walker, Attalla	Walker, Attalla	Walker, Attalla	Walker, Attalla
5		© Republic Steel Corp.	© Republic Steel Corp.	© Republic Steel Corp.	© Republic Steel Corp.	© Republic Steel Corp.
6		Whitworth, C. L.	Whitworth, C. L.	Whitworth, C. L.	Whitworth, C. L.	Whitworth, C. L.
7		© Republic Steel Corp.	© Republic Steel Corp.	© Republic Steel Corp.	© Republic Steel Corp.	© Republic Steel Corp.
8		" "	" "	" "	" "	" "
9		Aldredge, H. C.	Aldredge, H. C.	Aldredge, H. C.	Aldredge, H. C.	Aldredge, H. C.
10		M ^c Cartney, E. J.	M ^c Cartney, E. J.	M ^c Cartney, E. J.	M ^c Cartney, E. J.	M ^c Cartney, E. J.
11		Banks, Naomi G.	Banks, Naomi G.	Banks, Naomi G.	Banks, Naomi G.	Banks, Naomi G.
12		" "	" "	" "	" "	" "
13		Groves, Elizabeth	Groves, Elizabeth	Groves, Elizabeth	Groves, Elizabeth	Groves, Elizabeth
14		" "	" "	" "	" "	" "
15		Groves, James A. "adm"	Groves, James A. "adm"	Groves, James A. "adm"	Groves, James A. "adm"	Groves, James A. "adm"
16		Groves, J. Courtney	Groves, J. Courtney	Groves, J. Courtney	Groves, J. Courtney	Groves, J. Courtney
17		Banks, Naomi G.	Banks, Naomi G.	Banks, Naomi G.	Banks, Naomi G.	Banks, Naomi G.
18		" "	" "	" "	" "	" "
19		Lankford, A. J.	Lankford, A. J.	Lankford, Pauline G.	Lankford, Pauline G.	Lankford, Pauline G.
20		" "	" "	" "	" "	" "
	10					
1		Ash, Nell "Hrs"	Ash, Nell "HRS"	Ash, Nell "Hrs"	Ash, Nell "Hrs"	Ash, Nell "Hrs"
2		Wilson, Allen	Wilson, Allen	Wilson, Allen	Wilson, Allen	Wilson, Allen
3		Herring, Pearl & Emma	Herring, Pearl & Emma	Williams, Robert Lee & Wf	Williams, Robert Lee & Wf	Williams, Robert Lee & Wf
4		Ash, Jim + Maggie	Ash, Jim + Maggie	Ash, Jim + Maggie L.	Ash, Jim + Maggie L.	Ash, Jim + Maggie L.
5		Hawkins, Walter "Hrs"	Hawkins, Walter "HRS"	Hawkins, Walter "HRS"	Hawkins, Walter "HRS"	Hawkins, Walter "Hrs"
6		© Republic Steel Corp.	© Republic Steel Corp.	© Republic Steel Corp.	© Republic Steel Corp.	© Republic Steel Corp.
		(S50') Snell, James E. + Louanna	(S50') Snell, James E. + Louanna	(S50') Snell, James E. + Louanna	(S50') Snell, James E. + Louanna	(S50') Snell, James E. + Louanna
7		(N90') Darnell, E. L.	(N90') Darnell, E. L.	(N90') Darnell, E. L.	(N90') Darnell, E. L.	(N90') Darnell, E. L.
		(N90') Hawkins, James	(N90') Hawkins, James	(N90') Hawkins, James	(N90') Hawkins, James	(N90') Hawkins, James
8		(S50') Snell, James E. + Louanna	(S50') Snell, James E. + Louanna	(S50') Snell, James E. + Louanna	(S50') Snell, James E. + Louanna	(S50') Snell, James E. + Louanna
9		Hall, Harry M. + Marilyn	Hall, Harry M. + Marilyn	Hall, Harry M. + Marilyn	Hall, Harry M. + Marilyn	Hall, Harry M. + Marilyn
10		" "	" "	" "	" "	" "
11		Boblitz, Charles + Mattie	Boblitz, Charles + Mattie	Boblitz, Chas. + Mattie	Boblitz, Chas. + Mattie	Boblitz, Chas. + Mattie
12		Woodliff, A. W. "Est"	Woodliff, A. W. "Est"	Woodliff, A. W. "Est"	Woodliff, A. W. "Est"	Woodliff, A. W. "Est"
13		Kirkpatrick, Calvin J.	Kirkpatrick, Calvin J.	Kirkpatrick, Calvin J.	Kirkpatrick, Calvin J.	Kirkpatrick, Calvin J.
14		" "	" "	" "	" "	" "
15		Graham, C. L.	Graham, C. L.	Graham, C. L.	Graham, C. L.	Graham, C. L.
16		" "	" "	" "	" "	" "

SURVEY

South Highland Add Subdiv

SECTION _____

TOWNSHIP _____

RANGE _____

MAP RECORDED IN

Map Book B Page 75

Form 3 S. T. C. ROBERTS & SON, BIRMINGHAM

LOT	BLOCK	ASSESSED TO IN 19 <u>67</u>	1968	1969	1970	1971
	11					
1		Poor, Floyd	Poor, Floyd	Poor, Floyd	Poor, Floyd	Poor, Floyd
2		"	"	"	"	"
3		Lankford, A. J.	Poor, Floyd	"	"	"
4		"	"	"	"	"
5		Poor, Floyd	Poor, Floyd	"	"	"
6		"	"	"	"	"
7		"	"	"	"	"
8		Brooks, Mrs. Paul	Brooks, Mrs. Paul	Brooks, Mrs. Paul	Brooks, Mrs. Paul	Brooks, Mrs. Paul
9		Groves, Elizabeth R.	Groves, Elizabeth R.	Groves, Elizabeth R.	Groves, Elizabeth R.	Groves, Elizabeth R.
10		Gramling, J. L. Exec	Gramling, J. L. "Exec"	Gramling, J. L. "Exec"	Gramling, J. L. "Exec"	Gramling, J. L. "Exec"
11		Brown, Harold	Brown, Harold	Brown, Harold	Brown, Harold	Brown, Harold
12		Patterson, Harold	Patterson, Harold	Patterson, Harold	Patterson, Harold	Patterson, Harold
13		Dosley, J. V.	Dosley, J. V.	Dosley, J. V.	Dosley, J. V.	Dosley, J. V.
14		Herring, Ruth	Herring, Ruth	Herring, Ruth	Herring, Ruth	Herring, Ruth
15		Bruce, Charlie	Bruce, Charlie	Bruce, Charlie	Bruce, Charlie	Bruce, Charlie
16		"	"	"	"	"
	12					
1		McCartney, M. H.	McCartney, M. H.	McCartney, M. H.	McCartney, M. H.	McCartney, M. H.
2		Dawson, Annie	Dawson, Annie B.	Dawson, Annie B.	Dawson, Annie B.	Dawson, Annie B.
3		Jordan, Mary N + W. B. Cross	Jordan, Mary N + W. B. Cross	Jordan, Mary N + W. B. Cross	Jordan, Mary N + W. B. Cross	Jordan, Mary N + W. B. Cross
4		"	"	"	"	"
5		"	"	"	"	"
6		"	"	"	"	"
7		"	"	"	"	"
8		"	"	"	"	"
9		"	"	"	"	"
10		"	"	"	"	"
11		Phillips, John T. Jr. "etal"	Phillips, John T. Jr. "etal"	Phillips, John T. Jr. "etal"	Phillips, John T. Jr. "etal"	Phillips, John T. Jr. "etal"
12		"	"	"	"	"
13		"	"	"	"	"
14		Jordan, Mary N + W. B. Cross	Jordan, Mary N + W. B. Cross	Jordan, Mary N + W. B. Cross	Jordan, Mary N + W. B. Cross	Jordan, Mary N + W. B. Cross
15		"	"	"	"	"
16		"	"	"	"	"
17		Hamby, L. D.	Hamby, L. D.	Hamby, L. D.	Hamby, L. D.	Hamby, L. D.
18		McCartney, M. H.	McCartney, M. H.	McCartney, M. H.	McCartney, M. H.	McCartney, M. H.
19		Groves, Elizabeth	Groves, Elizabeth	Groves, Elizabeth	Groves, Elizabeth	Groves, Elizabeth
20		"	"	"	"	"
	13					
1		Johnson, John W. "Hrs"	Johnson, John W. "Hrs"	Johnson, John W. "Hrs"	Johnson, John W. "Hrs"	Johnson, John W. "Hrs"
2		Leslie C. King	Leslie C. King Co	The Leslie C. King Co	The Leslie C. King Co	The Leslie C. King Co
3		"	"	"	"	"
4		The Leslie C. King Co	The Leslie C. King Co	The Leslie C. King Co	"	"
5		Durham, L. H.	Durham, L. H.	Durham, L. H.	Durham, L. H.	Durham, L. H.
6		"	"	"	"	"
7		"	"	"	"	"

SURVEY

South ^{Highland} ~~Frontier~~ add
 Garden

SECTION _____
TOWNSHIP _____
RANGE _____

MAP RECORDED IN
Map Book 57 Page 78

Form 9 S. C. ROBERTS & SON, BIRMINGHAM

LOT	BLOCK	ASSESSED TO IN 1967	1968	1969	1970	1971
	13					
8		Sparks, Margaret	Sparks, Margaret	Sparks, Margaret	Sparks, Margaret	Sparks, Margaret
9		Edwards, W. Farney	Edwards, W. Farney	Edwards, W. Farney	Edwards, W. Farney	Edwards, W. Farney
10		"	"	"	"	"
11		"	"	"	"	"
12		Pentecost, Minnie M ^c Leod	Pentecost, Minnie M ^c Leod	Pentecost, Minnie M ^c Leod	Pentecost, Minnie M ^c Leod	Pentecost, Minnie M ^c Leod
13		M ^c Guire, Madie	M ^c Guire, Madie	M ^c Guire, Madie	M ^c Guire, Madie	M ^c Guire, Madie
14		"	"	"	"	"
15		Jordan, Mary Norton	Jordan, Mary Norton	Jordan, Mary Norton	Jordan, Mary Norton	Jordan, Mary Norton
16		Beauchemin, Shirley W.	Beauchemin, Shirley W.	Beauchemin, Shirley W.	Beauchemin, Shirley W.	Beauchemin, Shirley W.
17		"	"	"	"	"
18		Caffer, W. M. "Mrs"	Caffer, W. M. "Mrs"	Caffer, W. M. "Mrs"	Caffer, W. M. "Mrs"	Caffer, W. M. "Mrs"
19		"	"	"	"	"
20		"	"	"	"	"
21		"	"	"	"	"
22		"	"	"	"	"
	14					
1		O'Steen, Clyde A.	O'Steen, Clyde A.	O'Steen, Clyde A.	O'Steen, Clyde A.	O'Steen, Clyde A.
2		"	"	"	"	"
3		"	"	"	"	"
4		"	"	"	"	"
5		Bruce, Charlie	Johnson, Clarence Lee	Johnson, Clarence Lee	Johnson, Clarence Lee	Johnson, Clarence Lee
6		"	"	"	"	"
7		Strickland, W. H. + Marie	Strickland, W. H. + Marie	Strickland, W. H. + Marie	Strickland, W. H. + Marie	Strickland, W. H. + Marie
8		"	"	"	"	Hall, Ann + Belinda
9		Groves, Elizabeth	Groves, Elizabeth	Groves, Elizabeth	Groves, Elizabeth R.	Groves, Elizabeth R.
10		"	"	"	"	"
11		Upshaw, Brothers	Upshaw Brothers	Upshaw Brothers	Upshaw Brothers	Upshaw, Brothers
12		"	"	"	"	"
13		"	"	"	"	"
14		"	"	"	"	"
15		"	"	"	"	"
16		"	"	"	"	"
	15					
1		Wright, H. B.	Wright, H. B.	Cranford, Paul	Murray, George W.	Murray, George W.
2		"	"	"	"	"
3		"	"	"	Cranford, Paul	"
4		"	"	"	"	Harrod, Rev. Joe
5		"	"	"	"	"
6		"	"	"	"	"
7		"	"	"	"	"
8		There is no Lot 8				

SURVEY *South Gladys Add*
Labsden

SECTION _____
TOWNSHIP _____
RANGE _____

MAP RECORDED IN
Map Book *43* Page *75*

Form 3 S ROBERTS & SON, BIRMINGHAM

LOT	BLOCK	ASSESSED TO IN 19 <i>67</i>	1968	1969	1970	1971
	<i>16</i>					
<i>1</i>		<i>Russell, Gladys R.</i>	<i>Russell, Gladys R.</i>	<i>Russell, Gladys R.</i>	<i>Russell, Gladys R.</i>	<i>Russell, Gladys R.</i>
<i>2</i>		"	"	"	"	"
<i>3</i>		"	"	"	"	"
<i>4</i>		"	"	"	"	"
<i>5</i>		"	"	"	"	"
<i>6</i>		<i>Nichols, Mannie E.</i>	<i>Nichols, Mannie E.</i>	<i>Nichols, Mannie E.</i>	<i>Nichols, Mannie E.</i>	<i>Nichols, Mannie E.</i>
<i>7</i>		<i>Jordan, Mary Norton</i>	<i>Jordan, Mary Norton</i>	<i>Jordan, Mary Norton</i>	<i>Jordan, Mary Norton</i>	<i>Jordan, Mary Norton</i>
<i>8</i>		"	"	"	"	"
<i>9</i>		"	"	"	"	"
<i>10</i>		"	"	"	"	"
		"	"	"	"	"

SURVEY

South Mont add to Atlanta

SECTION 15
TOWNSHIP 12
RANGE 5

MAP RECORDED IN
Map Book E Page 230-233

Form 3 S. T. C. ROBERTS & SON, BIRMINGHAM

LOT	BLOCK	ASSESSED TO IN 1967	1968	1969	1970	1971
1	A	Baswell, C. A. + wif	Baswell, C. A.	Baswell, C. A.	Baswell, C. A.	Baswell, Elvia B.
2		"	"	"	"	"
3		"	"	"	"	"
4		"	"	"	"	"
5		Vinson, Charles J.	Vinson, Charles J.	Vinson, Charles J.	Vinson, Charles J.	Vinson, Charles J.
6		"	"	"	"	"
7		"	"	"	"	"
8		"	"	"	"	"
9		"	"	"	"	"
10		"	"	"	"	"
11		"	"	"	"	"
12		"	"	"	"	"
13		"	"	"	"	"
14		"	"	"	"	"
15		"	"	"	"	"
16						
17						
18						
19						
20						
21						
22						
23						
24						
25						
26		Jones, Grace H.	Jones, Grace H.	Jones, Grace H.	Jones, Grace H.	Jones, Grace H.
27		"	"	"	"	"
28		"	"	"	"	"
29		Burke, Charles W.	Burke, Charles W.	Burke, Charles W.	Burke, Charles W.	Burke, Charles W.
30		"	"	"	"	"
31		"	"	"	"	(pt) Carr, Virginia J.
32		"	"	"	"	(pt) Burke, Charles W.
33		"	"	"	"	(pt) Carr, Virginia J.
34		"	"	"	"	(pt) Burke, Charles W.
35			Roberson, B.D. + Madene	Roberson, B.D. + Madene	Roberson, B.D. + Madene	Roberson, B.D. + Madene
36			"	"	"	"
37		Roberson, B.D. + Madene	"	"	"	"
38		"	"	"	"	"
39		"	"	"	"	"
40		"	"	"	"	"
41		"	"	"	"	"
42		"	"	"	"	"
43		"	"	"	"	"
44		"	"	"	"	"

Chas. J. Vinson

(pt) Carr, Virginia J.
(pt) Burke, Charles W.
(pt) Carr, Virginia J.
(pt) Burke, Charles W.
(pt) Carr, Virginia J.
(pt) Burke, Charles W.
(pt) Carr, Virginia J.
(pt) Burke, Charles W.

SURVEY *South Mont add to Attalla*

SECTION 15

MAP RECORDED IN

TOWNSHIP 12

Map Book E Page 230-233

RANGE 5

Form 3.5 T. C. ROBERTS-A-SON, BIRMINGHAM

LOT	BLOCK	ASSESSED TO IN 1967	1968	1969	1970	1971
	A					
45		Burke, Charles W.	Burke, Charles W.	Burke, Charles W.	Burke, Charles W.	Burke, Charles W.
46		"	"	"	"	"
47		"	"	"	"	"
48		"	"	"	"	"
49		"	"	"	"	"
50		"	"	"	"	"
51		"	"	"	"	"
52		"	"	"	"	"
53		"	"	"	"	"
54		"	"	"	"	"
55		"	"	"	"	"
56		"	"	"	"	"
57		"	"	"	"	"
58		"	"	"	"	"
	B					
1		Long, Harold Wayne	Long, Harold Wayne	Long, Harold Wayne	Long, Harold Wayne	Long, Harold Wayne
2		"	"	"	"	"
3		"	"	"	"	"
4		"	"	"	"	"
5		Henslee, M. Douglas	Henslee, M. Douglas	Henslee, M. Douglas	Henslee, M. Douglas	Henslee, M. Douglas
6		"	"	"	"	"
7		"	"	"	"	"
8		"	"	"	"	"
9		Cobb, A. D.	Cobb, A. D.	Cobb, A. D.	Cobb, A. D.	Cobb, A. D.
10		"	"	"	"	"
11		"	"	"	"	"
12		"	"	"	"	"
13		"	"	"	"	"
14		"	"	"	"	"
15		"	"	"	"	"
16		Pigitz, Lillian	Pigitz, Lillian	Pigitz, Lillian	Pigitz, Lillian	Pigitz, Lillian
17		"	"	"	"	"
18		"	"	"	"	"
19		"	"	"	"	"
20		"	"	"	"	"
21		"	"	"	"	"
22		"	"	"	"	"
23		"	"	"	"	"
24		"	"	"	"	"
25		"	"	"	"	"
26		"	"	"	"	"
27		"	"	"	"	"
28		"	"	"	"	"

SURVEY *South Mont add to Attalla*

SECTION 15
TOWNSHIP 12
RANGE 5

MAP RECORDED IN
Map Book 8 Page 20-233

Form 3 S. T. C. ROBERTS & SON, BIRMINGHAM

LOT	BLOCK	ASSESSED TO IN 1967	1968	1969	1970	1971
	B					
29		Pizitz, Lillian	Pizitz, Lillian	Pizitz, Lillian	Pizitz, Lillian	Pizitz, Lillian
30		"	"	"	"	"
31		"	"	"	"	"
32		"	"	"	"	"
33		"	"	"	"	"
34		"	"	"	"	"
35		"	"	"	"	"
36		"	"	"	"	"
37		"	"	"	"	"
38		"	"	"	"	"
39		"	"	"	"	"
40		"	"	"	"	"
41		"	"	"	"	"
42		"	"	"	"	"
43		Mims, Gerald	Mims, Gerald	Mims, Gerald	Simmons, Edwalya	Simmons, Edwalya
44		"	"	"	"	"
45		"	"	"	"	"
46		Pizitz, Lillian	Pizitz, Lillian	Pizitz, Lillian	Pizitz, Lillian	Pizitz, Lillian
47		"	"	"	"	"
48		"	"	"	"	"
49		"	"	"	"	"
50		"	"	"	"	"
51		"	"	"	"	"
52		(E 1/2) Pizitz, Lillian (W 1/2) Smith, Robert L.	(E 1/2) Pizitz, Lillian (W 1/2) Smith, Robert L.	(E 1/2) Pizitz, Lillian (W 1/2) Smith, Robert L.	(E 1/2) Pizitz, Lillian (W 1/2) Smith, Robert L.	(E 2) Pizitz, Lillian (W 2) Smith, Robert L.
53		Smith, Robert L.	Smith, Robert L.	Smith, Robert L.	Smith, Robert L.	Smith, Robert L.
54		Smith, Robert L.	Smith, Robert L.	Smith, Robert L.	Smith, Robert L.	Smith, Robert L.
55		(W 1/2) Pizitz, Lillian (E 1/2) Smith, Robert L.	(W 1/2) Pizitz, Lillian (E 1/2) Smith, Robert L.	(W 1/2) Pizitz, Lillian (E 2) Smith, Robert L.	(W 1/2) Pizitz, Lillian (E 2) Smith, Robert L.	(W 2) Pizitz, Lillian (E 2) Smith, Robert L.
56		Pizitz, Lillian	Pizitz, Lillian	Pizitz, Lillian	Pizitz, Lillian	Pizitz, Lillian
57		"	"	"	"	"
	C					
1		Turner, Wilma Jean	Baker, J. 2 + Iris	Wigginton, George W.	Wigginton, George W.	Wigginton, George W.
2		"	"	"	"	"
3		"	"	"	"	"
4		"	"	"	"	"
5		Williams, Grady	Williams, Grady	Williams, Grady	Williams, Grady	Williams, Grady
6		"	"	"	"	"
7		"	"	"	"	"
8		"	"	"	"	"
9		Yocum, H. W.	Yocum, H. W.	Yocum, H. W.	Yocum, Mrs. H. W.	Yocum, Mrs. H. W.
10		"	"	"	"	"
11		"	"	"	"	"
12		"	"	"	"	"
13		"	"	"	"	"
14		"	"	"	"	"

SURVEY

South Mont add to Attalla

SECTION 15
TOWNSHIP 12
RANGE 5

MAP RECORDED IN
Map Book E Page 230-233

Form 35-T-C ROBERTS & SON, BIRMINGHAM

LOT	BLOCK	ASSESSED TO IN 19 67	1968	1969	1970	1971
15	C	Yocum, H. W.	Yocum, H. W.	Yocum, H. W.	Yocum, Mrs. H. W.	Yocum, Mrs. H. W.
16		"	"	"	"	"
17		"	"	"	"	"
18		"	"	"	"	"
19		"	"	"	"	"
20		"	"	"	"	"
21		Pizitz, Lillian	Pizitz, Lillian	Hamburger, William	Hamburger, W. W.	Bailey, Edward Gerald
22		"	"	"	"	"
23		"	"	"	"	"
24		"	"	"	"	"
25		"	"	Davis, Lowell E.	Davis, Lowell E.	Davis, Lowell E.
26		"	"	"	"	"
27		"	"	"	"	"
28		"	"	"	"	"
29		"	"	Pizitz, Lillian	Hamburger, W. W.	Nichols, Bruce Carter & Wf
30		"	"	"	"	"
31		"	"	"	"	"
32		"	"	"	"	"
33		"	"	"	Pizitz, Lillian	Hamburger, W. W.
34		"	"	"	"	"
35		"	"	"	"	"
36		"	"	"	"	"
37		"	"	"	"	"
38		"	"	"	"	"
39		"	"	"	"	"
40		"	"	"	"	"
41		"	"	"	"	"
42		"	"	"	"	Hamburger, W. W.
43		"	"	"	"	"
44		"	"	"	"	"
45		"	"	"	"	"
46		"	"	"	"	"
47		"	"	"	"	"
48		"	"	"	"	"
49		"	"	"	"	"
50		"	"	"	"	"
51	T	"	"	"	W. W. Hamburger	Bailey, Jurrell W + Gloria
52		"	"	"	"	"
53		"	"	"	"	"
54		"	"	"	"	"
55		"	"	Hamburger, William	Hamburger, W. W.	Johnson, Billy F.
56		"	"	"	"	"
57		"	"	"	"	"

SURVEY *South Mont. add to Attalla*

SECTION 15
 TOWNSHIP 12
 RANGE 5

MAP RECORDED IN 230
 Map Book E Page 232

FORM 3.5, T. C. ROBERTS & SON, BIRMINGHAM

LOT	BLOCK	ASSESSED TO IN 19 <u>67</u>	1968	1969	1970	1971
	C					
58		<i>Pizitz, Lillian</i>	<i>Pizitz, Lillian</i>	<i>Hamburger, William</i>	<i>Hamburger, W. W.</i>	<i>Johnson, Billy F.</i>
59		"	"	"	"	<i>Greene, David R.</i>
60		"	"	"	"	"
61		"	"	"	"	"
62		"	"	"	"	"
	D					
1		<i>White, J. H.</i>	<i>White, J. H.</i>	<i>White, J. H.</i>	<i>White, J. H.</i>	<i>White, J. H.</i>
2		"	"	"	"	"
3		"	"	"	"	"
4		"	"	"	"	"
5		"	"	"	"	"
6		"	"	"	"	"
7		"	"	"	"	"
8		"	"	"	"	"
9		"	"	"	"	"
10		"	"	"	"	"
11		"	"	"	"	"
12		"	"	"	"	"
13		"	"	"	"	"
14		"	"	"	"	"
15		"	"	"	"	"
16		"	"	"	"	"
17		"	"	"	"	"
18		"	"	"	"	"
19		"	"	"	"	"
20		"	"	"	"	"
21		"	"	"	"	"
22		"	"	"	"	"
23		"	"	"	"	"
24		"	"	"	"	"
25		"	"	"	"	"
26		"	"	"	"	"
27		"	"	"	"	"
28		"	"	"	"	"
29		"	"	"	"	"
30		"	"	"	"	"
31		"	"	"	"	"
32		"	"	"	"	"
33		"	"	"	"	"
34		"	"	"	"	"
35		"	"	"	"	"
36		"	"	"	"	"
37		"	"	"	"	"

SURVEY *South Mount Add to Attalla*

SECTION 15
 TOWNSHIP 12
 RANGE 5

MAP RECORDED IN
 Map Book E Page 230.233

Form 3 S T C ROBERTS & SON, BIRMINGHAM

LOT	BLOCK	ASSESSED TO IN 19 <u>67</u>	1968	1969	1970	1971
	D					
38		<i>White, J. H.</i>	<i>White, J. H.</i>	<i>White, J. H.</i>	<i>White, J. H.</i>	<i>White, J. H.</i>
39		"	"	"	"	"
40		"	"	"	"	"
41		"	"	"	"	"
42		"	"	"	"	"
43		"	"	"	"	"
44		"	"	"	"	"
45		"	"	"	"	"
46		"	"	"	"	"
47		"	"	"	"	"
48		"	"	"	"	"
49		"	"	"	"	"
50		"	"	"	"	"
51		"	"	"	"	"
52		"	"	"	"	"
53		"	"	"	"	"
54		"	"	"	"	"
55		"	"	"	"	"
56		"	"	"	"	"
57		"	"	"	"	"
58		"	"	"	"	"
59		"	"	"	"	"
	E					
1		<i>Stephens, James L.</i>	<i>Stephens, James L.</i>	<i>Stephens, James L.</i>	<i>Stephens, James L.</i>	<i>Stephens, James L.</i>
2		"	"	"	"	"
3		"	"	"	"	"
4		"	"	"	"	"
5		"	"	"	"	"
6		"	"	"	"	"
7		"	"	"	"	"
8		"	"	"	"	"
9		"	"	"	"	"
10		"	"	"	"	"
11		"	"	"	"	"
12		"	"	"	"	"
13		"	"	"	"	"
14		"	"	"	"	"
15		"	"	"	"	"
16		<i>Pizitz, Lillian</i>	<i>Pizitz, Lillian</i>	<i>Pizitz, Lillian</i>	<i>Pizitz, Lillian</i>	<i>Pizitz, Lillian</i>
17		"	"	"	"	"
18		"	"	"	"	"
19		"	"	"	"	"

SURVEY *South Mont Add to Attalla*

SECTION 15
TOWNSHIP 12
RANGE 5

MAP RECORDED IN
Map Book E Page 230-233

Form 3 S. T. C. ROBERTS & SON, BIRMINGHAM

LOT	BLOCK	ASSESSED TO IN 19 <u>67</u>	1968	1969	1970	1971
	E					
20		<i>Lambert Euclid H. Beavers, Wilburn W.</i>	<i>Beavers, Wilburn W.</i>	<i>Beavers, Wilburn W.</i>	<i>Beavers, Wilburn W.</i>	<i>Beavers, Wilburn W.</i>
21		"	"	"	"	"
22		"	"	"	"	"
23		"	"	"	"	"
24		<i>Pizitz, Lillian</i>	<i>Pizitz, Lillian</i>	<i>Pizitz, Lillian</i>	<i>Pizitz, Lillian</i>	<i>Pizitz, Lillian</i>
25		"	"	"	"	"
26		"	"	"	"	"
27		"	"	"	"	"
28		"	"	"	"	"
29		"	"	"	"	"
30		"	"	"	"	"
31		"	"	"	"	"
32		"	"	"	"	"
33		"	"	"	"	"
34		"	"	"	"	"
35		"	"	"	"	"
36		"	"	"	"	"
37		"	"	"	"	"
38		<i>Adams, Bernice</i>	<i>Adams, Bernice</i>	<i>Adams, Bernice</i>	<i>Vaughn, Walter J. or Ruby D.</i>	<i>Vaughn, Walter J. or Ruby D.</i>
39		"	"	"	"	"
40		"	"	"	"	"
41		"	"	"	"	"
42		"	"	"	"	"
43		"	"	"	"	"
44		<i>Pizitz, Lillian</i>	<i>Pizitz, Lillian</i>	<i>Pizitz, Lillian</i>	<i>Pizitz, Lillian</i>	<i>Pizitz, Lillian</i>
45		"	"	"	"	"
46		"	"	"	"	"
47		"	"	"	"	"
48		<i>Swann, John J. & Joyce Roach, Jack C.</i>	<i>Roach, Jack C.</i>	<i>Roach, Jack C.</i>	<i>Roach, Jack C.</i>	<i>Roach, Jack C.</i>
49		"	"	"	"	"
50		"	"	"	"	"
51		"	"	"	"	"
52		<i>Lambert, Euclid H.</i>	<i>Beavers, Wilburn W.</i>	<i>Beavers, Wilburn W.</i>	<i>Culver, Wayne</i>	<i>Wesson, Robert & Frances</i>
53		"	"	"	"	"
54		"	"	"	"	"
55		"	"	"	"	"
56		<i>Gilden, R. Wayne</i>	<i>Brannon, Gary M.</i>	<i>Brannon, Gary M.</i>	<i>Brannon, Gary M.</i>	<i>Brannon, Gary M.</i>
57		"	"	"	"	"
58		"	"	"	"	"
59		"	"	"	"	"

SURVEY *South West add to Attalla*

SECTION 15
 TOWNSHIP 12
 RANGE 5

MAP RECORDED IN
 Map Book E Page 230-233

LOT	BLOCK	ASSESSED TO IN 1967	1968	1969	1970	1971
	F					
1		<i>Hollingsworth, L.H.</i>	<i>Hollingsworth, L.H.</i>	<i>Hollingsworth, L.H.</i>	<i>Hollingsworth, L.H.</i>	<i>Hollingsworth, L.H.</i>
2		"	"	"	"	"
3		"	"	"	"	"
4		"	"	"	"	"
5		"	"	"	"	"
6		"	"	"	"	"
7		"	"	"	"	"
8		<i>Cox, Billy R. & Geraldine</i>	<i>Cox, Billy R. & Geraldine</i>	<i>Cox, Billy R. & Geraldine</i>	<i>Cox, Billy R. & Geraldine</i>	<i>Cox, Billy R. & Geraldine</i>
9		"	"	"	"	"
10		"	"	"	"	"
11		"	"	"	"	"
12		<i>Hollingsworth, L.H.</i>	<i>Miller, Charles R.</i>	<i>Miller, Charles R.</i>	<i>Miller, Charles R.</i>	<i>Miller, Charles R.</i>
13		"	"	"	"	"
14		"	"	"	"	"
15		"	<i>Hollingsworth, L.H.</i>	<i>Hollingsworth, L.H.</i>	<i>Hollingsworth, L.H.</i>	<i>Hollingsworth, L.H.</i>
16		"	"	"	"	"
17		"	"	"	"	"
18		"	"	"	"	"
19		"	"	"	"	"
20		"	"	"	"	"
21		"	"	"	"	"
22		"	"	"	"	"
23		"	"	"	"	"
24		"	"	"	"	"
25		"	"	"	"	"
26		"	"	"	"	"
27		"	"	"	"	"
28		"	"	"	"	"
29		"	"	"	"	"
30		"	"	"	"	"
31		"	"	"	"	"
32		"	"	"	"	"
33		"	"	"	"	"
34		"	"	"	"	"
35		"	"	"	"	"
36		"	"	"	"	"
37		"	"	"	"	"
38		"	"	"	"	"
39		"	"	"	"	"
40		"	"	"	"	"
41		"	"	"	"	"
42		"	"	"	"	"
43		"	"	"	"	"

SURVEY *South Mont add to Atlanta*

SECTION 15
 TOWNSHIP 12
 RANGE 5

MAP RECORDED IN
 Map Book E Page 230-233

FORM 3, S. T. C. — ROBERTS & SON, BIRMINGHAM

LOT	BLOCK	ASSESSED TO IN 19 <u>67</u>	1968	1969	1970	1971
	F					
44		Hollingsworth, L. H.	Hollingsworth, L. H.	Hollingsworth, L. H.	Hollingsworth, L. H.	Hollingsworth, L. H.
45		"	"	"	"	"
46		"	"	"	"	"
47		"	"	"	"	"
48		"	"	"	"	"
49		"	"	"	"	"
50		"	"	"	"	"
51		"	"	"	"	"
52		"	"	"	"	"
53		"	"	"	"	"
54		"	"	"	"	"
55		"	"	"	"	"
56		"	"	"	"	"
57		"	"	"	"	"
58		"	"	"	"	"
59		"	"	"	"	"
60		"	"	"	"	"
61		"	"	"	"	"
62		"	"	"	"	"
63		"	"	"	"	"
64		"	"	"	"	"
65		"	"	"	"	"
66		"	"	"	"	"
	G					
1		Burke, Chas W. & H. L. Locklear	Burke, Chas W. & H. L. Locklear	Burke, Chas W. & H. L. Locklear	Burke, Chas W. & H. L. Locklear	Louman Construction Co.
2		"	"	"	"	"
3		"	"	"	"	"
4		"	"	"	"	"
5		"	"	"	"	"
6		"	"	"	"	"
7		"	"	"	"	"
8		"	"	"	"	"
9		"	"	"	"	"
10		"	"	"	"	"
11		"	"	"	"	"
12		"	"	"	"	"
13		"	"	"	(pt) Faulkner, Cecil J. (pt) Burke, C. W. & H. L. Locklear	(pt) Faulkner, Cecil J. (pt) Louman Const. Co.
14		"	"	"	(pt) Faulkner, Cecil J.	(pt) Faulkner, Cecil J.
15		(pt) Phillips, Lancel T.	(pt) Phillips, Lancel T.	(pt) Phillips, Lancel T.	(pt) Phillips, Lancel T.	(pt) Phillips, Lancel T.
16		(pt) Burke, Chas W. & H. L. Locklear	(pt) Burke, Chas W. & H. L. Locklear	(pt) Burke, Chas W. & H. L. Locklear	(pt) Burke, Chas W. & H. L. Locklear	(pt) Louman Construction Co.
17		"	"	"	(pt) Faulkner, Cecil J.	(pt) Faulkner, Cecil J.
18		"	"	"	(pt) Burke, C. W. & H. L. Locklear	(pt) Louman Construction Co.
19		"	"	"	(pt) Faulkner, Cecil J.	(pt) Faulkner, Cecil J.

SURVEY *South Mount Add to Attalla*

SECTION 15
 TOWNSHIP 12
 RANGE 5

MAP RECORDED IN
 Map Book 8 Page 230-233

LOT	BLOCK	ASSESSED TO IN 19 <u>67</u>	1968	1969	1970	1971
	G					
20		<i>Burke, Chas W. + H.L. Locklear</i>	<i>Burke, Chas W. + H.L. Locklear</i>	<i>Burke, Chas W. + H.L. Locklear</i>	<i>Faulkner, Cecil J. (pt) Burke, Chas. W. + H.L. Locklear (pt)</i>	<i>Faulkner, Cecil J. (pt) Loueman Construction Co. (pt)</i>
21		"	"	"	<i>Faulkner, Cecil J. (pt)</i>	<i>Faulkner, Cecil J. (pt)</i>
22		"	"	"	<i>Burke, Chas. W. + H.L. Locklear (pt)</i>	<i>Loueman Construction Co. (pt)</i>
23		"	"	"	<i>Faulkner, Cecil J. (pt)</i>	<i>Faulkner, Cecil J. (pt)</i>
24		"	"	"	<i>Burke, Chas. W. + H.L. Locklear (pt)</i>	<i>Loueman Construction Co. (pt)</i>
25		"	"	"	<i>Faulkner, Cecil J. (pt)</i>	<i>Faulkner, Cecil J. (pt)</i>
26		"	"	"	<i>Burke, Chas. W. + H.L. Locklear (pt)</i>	<i>Loueman Construction Co. (pt)</i>
27		"	"	"	<i>Burke, Chas. W. + H.L. Locklear</i>	"
28		"	"	"	"	"
29		"	"	"	"	"
30		"	"	"	"	"
31		"	"	"	"	"
32		"	"	"	"	"
33		"	"	"	"	"
34		"	"	"	"	"
35		"	"	"	"	"
	H					
1		<i>Whitt, R.C.</i>	<i>Whitt, R.C.</i>	<i>Whitt, R. C.</i>	<i>Whitt, R. C.</i>	<i>Whitt, R. C.</i>
2		"	"	"	"	"
3		"	"	"	"	"
4		"	"	"	"	"
5		<i>Bone, Mary J.</i>	<i>Bone, Mary J.</i>	"	"	"
6		"	"	"	"	"
7		"	"	"	"	"
8		"	"	"	"	"
9		<i>City of Attalla</i>	<i>City of Attalla</i>	<i>City of Attalla</i>	<i>City of Attalla</i>	<i>City of Attalla</i>
10		"	"	"	"	"
11		"	"	"	"	"
12		"	"	"	"	"
13		"	"	"	"	"
14		"	"	"	"	"
15		"	"	"	"	"
16		"	"	"	"	"
17		"	"	"	"	"
18		"	"	"	"	"
19		"	"	"	"	"
20		"	"	"	"	"
21		"	"	"	"	"
22		"	"	"	"	"
23		"	"	"	"	"
24		"	"	"	"	"
25		"	"	"	"	"

SURVEY

South Mont add to Attalla 1999-422
 D-25 §16-

SECTION 15
 TOWNSHIP 12
 RANGE 5

MAP RECORDED IN
 Map Book 8 Page 230-233

Form 3 S. Y. C. ROBERTS & SON, BIRMINGHAM

LOT	BLOCK	ASSESSED TO IN 1967	1968	1969	1970	1971
	H					
26		City of Attalla	city of Attalla	City of Attalla	City of Attalla	City of Attalla
27		"	"	"	"	"
28		"	"	"	"	"
29		"	"	"	"	"
30		"	"	"	"	"
31		"	"	"	"	"
32		"	"	"	"	"
33		"	"	"	"	"
34		"	"	"	"	"
35		"	"	"	"	"
36		"	"	"	"	"
37		"	"	"	"	"
38		"	"	"	"	"
39		"	"	"	"	"
40		"	"	"	"	"
41		"	"	"	"	"
42		"	"	"	"	"
43		"	"	"	"	"
44		"	"	"	"	"
45		"	Burke, Charles H.	Burke, Charles W.	Bone, Dennis R + Carolyn	Bone, Dennis R + Carolyn
46		"	"	"	"	"
47		"	"	"	"	"
48		"	"	"	"	"
49		"	"	"	Chumley, Cleveland	Chumley, Cleveland
50		"	"	"	"	"
51		"	"	"	"	"
52		"	"	"	"	"
53		"	"	"	"	"
54		"	"	"	"	"
55		"	"	"	"	"
56		"	"	"	"	"
57		"	"	"	"	"
58		"	"	"	Bone, Dennis R + Carolyn	Bone, Dennis R + Carolyn
59		"	"	"	"	"
60		"	"	"	"	"
61		"	"	"	"	"
62		City of Attalla	City of Attalla	City of Attalla	City of Attalla	City of Attalla
63		"	"	"	"	"
64		"	"	"	"	"
65		"	"	"	"	"
66		"	"	"	"	"
67		"	"	"	"	"
68		"	"	"	"	"

SURVEY *South Mount add to Attalla*

SECTION 15
TOWNSHIP 12
RANGE 5

MAP RECORDED IN
Map Book E Page 230-233

LOT	BLOCK	ASSESSED TO IN 19 <u>67</u>	1968	1969	1970	1971
	H					
69		City of Attalla	city of Attalla	City of Attalla	City of Attalla	City of Attalla
70		"	"	"	"	"
71		"	"	"	"	"
72		"	"	"	"	"
73		"	"	"	"	"
74		"	"	"	"	"
75		"	"	"	"	"
76		"	"	"	"	"
77		"	"	"	"	"
78		"	"	"	"	"
79		"	"	"	"	"
80		"	"	"	"	"
81		"	"	"	"	"
82		"	"	"	"	"
83		"	"	"	"	"
84		"	"	"	"	"
85		"	"	"	"	"
86		"	"	"	"	"
87		"	"	"	"	"
88		"	"	"	"	"
89		"	"	"	"	"
90		"	"	"	"	"
91		"	"	"	"	"
92		"	"	"	"	"
93		"	"	"	"	"
94		"	"	"	"	"
95		"	"	"	"	"
96		"	"	"	"	"
97		"	"	"	"	"
98		Cook Herschel B	Cook, Herschel B.	Cook, Herschel B.	Nelson, Francis C & Ethell	Nelson, Francis C & Ethell
99		"	"	"	"	"
100		"	"	"	"	"
101		Tanner, Wilma J ^(c)	Norjia Owens, Bedhardt ^{inc}	Norjia Owens, Bedhardt	Baty, Milton L.	Baty, Milton L.
102		"	"	"	"	"
103		"	"	"	"	"
104		West, Mrs M Wade	West, Mrs M Wade	Dinkins, Charles D.	Dinkins, Charles D.	Dinkins, Charles D.
105		"	"	"	"	"
106		"	"	"	"	"
107		Denson, Benny	Denson, Benny	Denson, Benny	Denson, Benny	Denson, Benny
108		"	"	"	"	"
109		"	"	"	"	"

SURVEY

South West add to Attalla

SECTION 15
TOWNSHIP 12
RANGE 5

MAP RECORDED IN
Map Book E Page 230-233

Form 4 S. T. C. ROBERTS & SON, BIRMINGHAM

LOT	BLOCK	ASSESSED TO IN 1967	1968	1969	1970	1971
	J					
1		Nelson, Travis	Nelson, Travis	Nelson, Travis + Wife	Nelson, Travis + Wife	Bolen, Alvis
2		"	"	"	"	"
3		"	"	"	"	"
4		"	"	"	"	"
5		Mingard, Howard	Mingard, Howard	Rodgers, Ray	Rodgers, Ray	Rodgers, Ray
6		"	"	"	"	"
7		"	"	"	"	"
8		Mingard, Howard	"	"	"	"
9		(S 1/2) Pike, Clarence M.	(N 1/2) Pike, Clarence M. Jr.	(S 1/2) Pike, Clarence M. Jr.	(N 1/2) Pike, Clarence M. Jr.	(S 1/2) Pike, Clarence M. Jr.
10		Pike, Clarence M.	Pike, Clarence M. Jr.	"	"	"
11		Pike, Clarence M.	Pike, Clarence M. Jr.	"	"	"
12		"	"	"	"	"
13		"	"	"	"	"
14		Haskins, Fay E.	Haskins, Fay E.	Haskins, Fay E.	Haskins, Fay E.	Haskins, Fay E.
15		"	"	"	"	"
16		"	"	"	"	"
17		Dyer, James H.	Dyer, James H.	Dyer, James H.	Dyer, James H.	Dyer, James H.
18		"	"	"	"	"
19		"	"	"	"	"
20		Hamburger, W.W.	Honeycutt, Fredrick Mack	Honeycutt, Fredrick Mack	Honeycutt, Fredrick Mack	Honeycutt, Fredrick Mack
21		"	"	"	"	"
22		"	"	"	"	"
23		Cunningham, Tommie L.	Cunningham, Tommie L.	Cunningham, Tommie L.	Leverton, Dennis Eugene	Leverton, Dennis Eugene
24		"	"	"	"	"
25		"	"	"	"	"
26		Hamburger, W.W.	Hamburger, W.W.	Dann, John E. + Jane	Dann, John E. + Jane	Dann, John E. + Jane
27		"	"	"	"	"
28		"	"	"	"	"
29		Jordan, Bernard Lee Jr.	Jordan, Bernard Lee Jr.	Jordan, Bernard Lee Jr.	Jordan, Bernard Lee Jr.	Jordan, Bernard Lee Jr.
30		"	"	"	"	"
31		"	"	"	"	"
32		Gross, Fred Arnold	Gross, Fred Arnold	Gross, Fred Arnold	Gross, Fred Arnold	Gross, Fred Arnold
33		"	"	"	"	"
34		"	"	"	"	"
35		Weygand, Fred + Joan	Weygand, Fred + Joan	Weygand, Fred + Joan	Weygand, Fred + Joan	Weygand, Fred + Joan
36		"	"	"	"	"
37		"	"	"	"	"
38		"	"	"	"	"
39		Griffith, L.D.	Griffith, L.D.	Griffith, L.D.	Griffith, L.D.	Griffith, L.D.
40		"	"	"	"	"
41		"	"	"	"	"
42		"	"	"	"	"

SURVEY *South Mont add Attalla*

SECTION 15
TOWNSHIP 12
RANGE 5

MAP RECORDED IN
Map Book E Page 230-233

Form 3-5-T-C ROBERTS & SON, BIRMINGHAM

LOT	BLOCK	ASSESSED TO IN 1967	1968	1969	1970	1971
	J					
43		<i>Denson, Benny</i>	<i>Denson, Benny</i>	<i>Denson, Benny</i>	<i>Denson, Benny</i>	<i>Denson, Benny</i>
44		"	"	"	"	"
45		"	"	"	"	"
46		"	"	"	"	"
47		"	"	"	"	"
48		<i>Gamble, Glenn Mrs</i>	<i>Gamble, Glenn "Mrs"</i>	<i>Gamble, Allen "Mrs"</i>	<i>Gamble, Glenn "Mrs"</i>	<i>Gamble, Glenn "Mrs"</i>
49		"	"	"	"	"
50		"	"	"	"	"
51		"	"	"	"	"
52		<i>Hamburger, W.W.</i>	<i>Hamburger, W.W.</i>	<i>Hamburger, W.W.</i>	<i>Hamburger, W.W.</i>	<i>Hamburger, W.W.</i>
53		"	"	"	"	"
54		"	"	"	"	"
55		"	"	"	"	"
56		"	"	"	"	"
57		"	"	"	"	"
58		"	"	"	"	"
59		"	"	"	"	"
60		"	"	"	"	"
61		"	"	"	"	"
62		"	"	"	"	"
63		"	"	"	"	"
64		"	"	"	"	"
65		"	"	"	"	"
66		"	"	"	"	"
67		"	"	"	"	"
68		"	"	"	"	"
69		"	"	"	"	"
70		"	"	"	"	"
71		"	"	"	"	"
72		"	"	"	"	"
73		"	"	"	"	"
74		"	"	"	"	"
75		"	"	"	"	"
76		"	"	"	"	"
77		"	"	"	"	"
78		"	"	"	"	"
79		"	"	"	"	"
	K					
1		<i>Ledbetter, Frank + Chas</i>	<i>Ledbetter, Frank + Chas</i>	<i>Ledbetter, Frank + Chas</i>	<i>Ledbetter, Frank + Chas</i>	<i>Hamburger, W.W.</i>
2		"	"	"	"	"
3		"	"	"	"	"
4		"	"	"	"	"
5		"	"	"	"	"

SURVEY *South Mount add to Attalla*

SECTION 15
TOWNSHIP 17
RANGE 5

MAP RECORDED IN
Map Book 8 Page 230-233

LOT	BLOCK	ASSESSED TO IN 19 <u>67</u>	1968	1969	1970	1971
	K					
6		<i>Ledbetter, Frank & C. Burke</i>	<i>Ledbetter, Frank & C. Burke</i>	<i>Ledbetter, Frank & C. Burke</i>	<i>Ledbetter, Frank & C. Burke</i>	<i>Hamburger, W. W.</i>
7		"	"	"	"	"
8		"	"	"	"	"
9		"	"	"	"	"
10		"	"	"	"	"
11		"	"	"	"	"
12		"	"	"	"	"
13		"	"	"	"	"
14		"	"	"	"	"
15		"	"	"	"	"
16		"	"	"	"	"
17		"	"	"	"	"
18		"	"	"	"	"
19		"	"	"	"	"
20		"	"	"	"	"
21		"	"	"	"	"
22		"	"	"	"	"
23		"	"	"	"	"
24		"	"	"	"	"
25		"	"	"	"	"
26		"	"	"	"	"
27		"	"	"	"	"
28		"	"	"	"	"
29		"	"	"	"	"
30		"	"	"	"	"
31		"	"	"	"	"
32		"	"	"	"	"
33		"	"	"	"	"
34		"	"	"	"	"
35		"	"	"	"	"
36		"	"	"	"	"
37		"	"	"	"	"
38		"	"	"	"	"
	L					
1		<i>Campbell, Earl C.</i>	<i>Campbell, Earl C.</i>	<i>Campbell, Earl C.</i>	<i>Campbell, Earl C.</i>	<i>Campbell, Earl C.</i>
2		"	"	"	"	"
3		"	"	"	"	"
4		"	"	"	"	"
5		"	"	"	"	"
6		<i>Cash, William L.</i>	<i>Cash, William L.</i>	<i>Cash, William L.</i>	<i>Cash, William L.</i>	<i>Cash, William L.</i>
7		"	"	"	"	"
8		"	"	"	"	"
9		"	"	"	"	"

SURVEY

South Mont add to attalla

SECTION _____

TOWNSHIP _____

RANGE _____

MAP RECORDED IN

Map Book E Page 230

Form 3.5.1.C - ROBERTS & SON, BIRMINGHAM

LOT	BLOCK	ASSESSED TO IN 1967	1968	1969	1970	1971
	L					
10		Hollingsworth, L.H.	Hollingsworth, L.H.	Hollingsworth, L.H.	Hollingsworth, L.H.	Hollingsworth, L.H.
11		"	"	"	"	"
12		"	"	"	"	"
13		Gilbreath, J.C. + Hattie	Gilbreath, J.C. + Hattie	Gilbreath, J.C. + Hattie	Gilbreath, J.C. + Hattie	Gilbreath, J.C. + Hattie
14		"	"	"	"	"
15		"	"	"	"	"
16		"	"	"	"	"
17		"	"	"	"	"
18		"	"	"	"	"
19		"	"	"	"	"
20		(5') Pope, Gaston	(5') Pope, Gaston	(5') Pope, Gaston	(5') Pope, Gaston	(5') Pope, Gaston
21		"	"	"	"	"
22		"	"	"	"	"
23		"	"	"	"	"
24		Prater, J.L.	Prater, J.L.	Prater, J.L.	Prater, J.L.	Prater, J.L.
25		"	"	"	"	"
26		"	"	"	"	"
27		McClendon, Frank	McClendon, Frank	Bradberry, Gerald	Morgan, Thomas Edward	Morgan, Thomas Edward
28		"	"	"	"	"
29		"	"	"	"	"
30		Wright, Bobby + William Mitchell	Mitchell, William	Mitchell, William	Mitchell, William	Mitchell, William
31		"	"	"	"	"
32		"	"	"	"	"
33		Prince, Gilbert A. Jr.	Prince, Gilbert A. Jr.	Prince, Gilbert A. Jr.	Prince, Gilbert A. Jr.	Prince, Gilbert A. Jr.
34		"	"	"	"	"
35		"	"	"	"	"
36		Hilly, B.A. + Alice	Hilly, B.A. + Alice	Hilly, B.A. + Alice	Hilly, B.A. + Alice	Hilly, B.A. + Alice
37		"	"	"	"	"
38		"	"	"	"	"
39		Lockmiller, Lincoln	Lockmiller, Lincoln	Lockmiller, Lincoln	Lockmiller, Lincoln	Lockmiller, Lincoln
40		"	"	"	"	"
41		"	"	"	"	"
42		Stowers, B.F.	Stowers, B.F.	Stowers, B.F.	Stowers, B.F.	Stowers, B.F.
43		"	"	"	"	"
44		"	"	"	"	"
45		"	"	"	"	"
46		"	"	"	"	"
47		Ponder, Mrs. J.A.	Ponder, Mrs. J.A.	Ponder, Mrs. J.A.	Ponder, Mrs. J.A.	Ponder, Mrs. J.A.
48		"	"	"	"	"
49		"	"	"	"	"
50		"	"	"	"	"
51		Weathington, C.H.	Weathington, C.H.	Clements, L.E.	Clements, L.E.	Clements, L.E.
52		"	"	"	"	"

SURVEY *South Mont add to Attalla*

SECTION 15
TOWNSHIP 12
RANGE 5

MAP RECORDED IN
Map Book E Page 230-233

LOT	BLOCK	ASSESSED TO IN 19 <u>67</u>	1968	1969	1970	1971
	L					
53		<i>Weathington, C. H.</i>	<i>Weathington, C. H.</i>	<i>Clements, L. E.</i>	<i>Clements, L. E.</i>	<i>Clements, L. E.</i>
54		"	"	"	"	"
55		"	"	"	"	"
56		<i>Dilbreath, J. C. & Hattie</i>	"	"	"	"
57		"	"	"	"	"
58		"	"	"	"	"
59		"	"	"	"	"
60		"	"	"	"	"
61		"	"	"	"	"
62		"	"	"	"	"
63		<i>Ponder, Mrs. J. A.</i>	<i>Ponder, Mrs. J. A.</i>	<i>Ponder, Mrs. J. A.</i>	<i>Ponder, Mrs. J. A.</i>	<i>Ponder, Mrs. J. A.</i>
64		"	"	"	"	"
65		"	"	"	"	"
66		"	"	"	"	"
67		<i>Stowers, B. F.</i>	<i>Stowers, B. F.</i>	<i>Stowers, B. F.</i>	<i>Stowers, B. F.</i>	<i>Stowers, B. F.</i>
68		"	"	"	"	"
69		"	"	"	"	"
70		"	"	"	"	"
71		"	"	"	"	"
72		"	"	"	"	"
73		"	"	"	"	"
74		"	"	"	"	"
75		<i>Stowers, B. F.</i>	<i>Stowers, B. F.</i>	<i>Stowers, B. F.</i>	<i>Stowers, B. F.</i>	"
76		"	"	"	"	"
77		"	"	"	"	"
78		"	"	"	"	"
79		"	"	"	"	"
80		"	"	"	"	"
81		"	"	"	"	"
82		"	"	"	"	"
83		"	"	"	"	"
84		"	"	"	"	"
85		"	"	"	"	"
86		"	"	"	"	"
87		"	"	"	"	"
88		"	"	"	"	"
89		"	"	"	"	"
90		<i>Pope, Gaston</i>	<i>Pope, Gaston</i>	<i>Pope, Gaston</i>	<i>Pope, Gaston</i>	<i>Pope, Gaston</i>
91		"	"	"	"	"
92		"	"	"	"	"
93		<i>pr</i> "	<i>(pr)</i> "	<i>(5')</i> "	<i>(5')</i> "	<i>(5')</i> "
94		<i>Dilbreath, J. C. & Hattie</i>	<i>Dilbreath, J. C. & Hattie</i>	<i>Dilbreath, J. C. & Hattie</i>	<i>Dilbreath, J. C. & Hattie</i>	<i>Dilbreath, J. C. & Hattie</i>
95		"	"	"	"	"

SURVEY

Southmont add to Attalla

SECTION 15
TOWNSHIP 12
RANGE 6

MAP RECORDED IN
Map Book E Page 230.233

Form 3 S. C. ROBERTS & SON, BIRMINGHAM

LOT	BLOCK	ASSESSED TO IN 1967	1968	1969	1970	1971
96		Gilbreath, J.C.	Gilbreath, J.C. + Hattie	Gilbreath, J.C. + Hattie	Gilbreath, J.C. + Hattie	Gilbreath, J.C. + Hattie
97		"	"	"	"	"
98		"	"	"	"	"
99		"	"	"	"	"
100		"	"	"	"	"
101		Hollingsworth L.H.	Hollingsworth L.H.	Hollingsworth, L.H.	Hollingsworth, L.H.	Hollingsworth, L.H.
102		"	"	"	"	"
103		"	"	"	"	"
104		Campbell, Earl C.	Campbell, Earl C.	Campbell, Earl C.	Campbell, Earl C.	Campbell, Earl C.
105		"	"	"	"	"
106		"	"	"	"	"
107		"	"	"	"	"
108		"	"	"	"	"
109		"	"	"	"	"
110		"	"	"	"	"
111		"	"	"	"	"
112		"	"	"	"	"
	M					
1		Thomas W. Atton	Thomas, W. Atton	Thomas, W. Atton	Thomas, W. Atton	Thomas, W. Atton
2		"	"	"	"	"
3		"	"	"	"	"
4		"	"	"	"	"
5		"	"	"	"	"
6		"	"	"	"	"
7		"	"	"	"	"
8		"	"	"	"	"
9		"	"	"	"	"
10		"	"	"	"	"
11		"	"	"	"	"
12		"	"	"	"	"
13		"	"	"	"	"
14		"	"	"	"	"
15		"	"	"	"	"
16		Burke, Charles W.	Burke, Charles W.	Burke, Charles W.	Burke, Charles W.	Burke, Charles W.
17		"	"	"	"	"
18		"	"	"	"	"
19		"	"	"	"	"
20		"	"	"	"	"
21		"	"	"	"	"
22		(pt) Burke, Charles W. (pt) Burke, Charles W. (Eas) Barrett, R. L. + Janette (Eas) Barrett, R. L. + Janette	(pt) Burke, Charles W. (pt) Burke, Charles W. (Eas) Barrett, R. L. + Janette (Eas) Barrett, R. L. + Janette	(pt) Burke, Charles W. (pt) Burke, Charles W. (Eas) Barrett, R. L. + Janette (Eas) Barrett, R. L. + Janette	(pt) Burke, Charles W. (pt) Burke, Charles W. (Eas) Barrett, R. L. + Janette (Eas) Barrett, R. L. + Janette	(pt) Burke, Charles W. (pt) Burke, Charles W. (Eas) Barrett, R. L. + Janette (Eas) Barrett, R. L. + Janette

SURVEY *South Mont Add to Attalla*

SECTION 15
TOWNSHIP 12
RANGE 5

MAP RECORDED IN
Map Book E Page 230-233

Form 1 S. T. C. ROBERTA B. SON, BIRMINGHAM

LOT	BLOCK	ASSESSED TO IN 19 <u>67</u>	1968	1969	1970	1971
	<i>M</i>					
23		<i>Burke, Charles W.</i>	<i>Burke, Charles W.</i>	<i>Burke, Charles W.</i>	<i>Burke, Charles W.</i>	<i>Burke, Charles W.</i>
24		"	"	"	"	"
25		"	"	"	"	"
26		"	"	"	"	"
27		"	"	"	"	"
28		"	"	"	"	"
29		"	"	"	"	"
30		"	"	"	"	"
31		"	"	"	"	"
32		<i>Simco Building Corp</i>	<i>Simco Building Corp</i>	<i>Simco Building Corp</i>	<i>Simco Building Corp</i>	<i>Simco Building Corp</i>
33		"	"	"	"	"
34		"	"	"	"	"
35		"	"	"	"	"
36		"	"	"	"	"
37		"	"	"	"	"
38		"	"	"	"	"
39		"	"	"	"	"
40		"	"	"	"	"
41		"	"	"	"	"
42		"	"	"	"	"
43		"	"	"	"	"
44		"	"	"	"	"
45		"	"	"	"	"
46		"	"	"	"	"
47		"	"	"	"	"
48		"	"	"	"	"
49		"	"	"	"	"
50		"	"	"	"	"
51		"	"	"	"	"
52		"	"	"	"	"
53		"	"	"	"	"
54		"	"	"	"	"
55		"	"	"	"	"
56		"	"	"	"	"
57		"	"	"	"	"
58		"	"	"	"	"
59		"	"	"	"	"
60		"	"	"	"	"
61		"	"	"	"	"
62		"	"	"	"	"
63		"	"	"	"	"
64		"	"	"	"	"
65		<i>(pt) Burke, Charles W. (pr) Barratt, R. L. + Jeanette (25')</i>	<i>(pt) Burke, Charles W. (pr) Barratt, R. L. + Jeanette (25')</i>	<i>(pt) Burke, Charles W. (pr) Barratt, R. L. + Jeanette (25')</i>	<i>(pt) Burke, Charles W. (pr) Barratt, R. L. + Jeanette (25')</i>	<i>(pt) Burke, Charles W. (pr) Barratt, R. L. + Jeanette (25')</i>

SURVEY

South Mont add Attalla

SECTION 15

TOWNSHIP 17

RANGE 5

MAP RECORDED IN

Map Book E Page 230-233

Form 357-C ROBERTS & SON, BIRMINGHAM

LOT	BLOCK	ASSESSED TO IN 1967	1968	1969	1970	1971
	M					
66		Sarratt, R. L. + Jeanette	Sarratt, R. L. + Jeanette	Sarratt, R. L. + Jeanette	Sarratt, R. L. + Jeanette	Sarratt, R. L. + Jeanette
67		"	"	"	"	"
68		McDonald, Bobby Clifford	McDonald, Bobby Clifford	McDonald, Bobby C.	McDonald, Bobby C.	McDonald, Bobby C.
69		"	"	"	"	"
70		"	"	"	"	"
71		"	"	"	"	"

SURVEY

South Park add Gadsden

SECTION _____

TOWNSHIP _____

RANGE _____

MAP RECORDED IN

Map Book *A* Page *301*

Form 3 S. T. C. ROBERTS & SON, BIRMINGHAM

LOT	BLOCK	ASSESSED TO IN 19 <i>67</i>	1968	1969	1970	1971
	<i>1</i>					
<i>1</i>		<i>Ironcale, Joe</i>	<i>Ironcale, Joe</i>	<i>Ironcale, Joe</i>	<i>Ironcale, Joe</i>	<i>Ironcale, Joe</i>
		"	"	"	"	"
<i>2</i>		<i>(pt) Piazza, Mary A.</i>	<i>(pt) Piazza, Mary A.</i>	<i>(pt) Piazza, Mary A.</i>	<i>(pt) Piazza, Mary A.</i>	<i>(pt) Lightcap, Mary P.</i>
<i>3</i>		<i>Ironcale, Joe</i>	<i>Ironcale, Joe</i>	<i>Ironcale, Joe</i>	<i>Ironcale, Joe</i>	<i>Ironcale, Joe</i>
<i>4</i>		<i>Schillaci, Mary</i>	<i>Schillaci, Mary</i>	<i>Schillaci, Mary</i>	<i>Schillaci, Mary</i>	<i>Schillaci, Mary</i>
<i>5</i>		<i>Wall, Mrs. W. W.</i>	<i>Wall, Mrs. W. W.</i>	<i>Wall, Mrs. W. W.</i>	<i>Wall, Mrs. W. W.</i>	<i>Wall, Mrs. W. W.</i>
<i>6</i>		<i>Schillaci, Mary</i>	<i>Schillaci, Mary</i>	<i>Schillaci, Mary</i>	<i>Schillaci, Mary</i>	<i>Schillaci, Mary</i>
<i>7</i>		<i>Strain, Wesley H.</i>	<i>Strain, Wesley H.</i>	<i>Strain, Wesley H.</i>	<i>Strain, Wesley H.</i>	<i>Strain, Wesley H.</i>
<i>8</i>		<i>Schillaci, Mary</i>	<i>Schillaci, Mary</i>	<i>Schillaci, Mary</i>	<i>Schillaci, Mary</i>	<i>Schillaci, Mary</i>
<i>9</i>		<i>Williams, O. W.</i>	<i>Williams, O. W.</i>	<i>Williams, O. W.</i>	<i>Williams, O. W.</i>	<i>Williams, O. W.</i>
<i>10</i>		<i>Schillaci, Mary</i>	<i>Schillaci, Mary</i>	<i>Schillaci, Mary</i>	<i>Schillaci, Mary</i>	<i>Schillaci, Mary</i>
		<i>(S 1/2) Williams, A. J. (Pick)</i>	<i>(S 1/2) Williams, A. J. (Pick)</i>	<i>(S 1/2) Williams, A. J. (Pick)</i>	<i>(S 1/2) Williams, A. J. "Pick"</i>	<i>(S 1/2) Williams, A. J. "Pick"</i>
<i>11</i>		<i>(N 1/2) Williams, O. W.</i>	<i>(N 1/2) Williams, O. W.</i>	<i>(N 1/2) Williams, O. W.</i>	<i>(N 1/2) Williams, O. W.</i>	<i>(N 1/2) Williams, O. W.</i>
<i>12</i>		<i>Howell, Tyler W.</i>	<i>Howell, Tyler W.</i>	<i>Howell, Tyler W.</i>	<i>Howell, Tyler W.</i>	<i>Howell, Tyler W.</i>
<i>13</i>		<i>Williams, A. J. (Pick)</i>	<i>Williams, A. J. (Pick)</i>	<i>Williams, A. J. (Pick)</i>	<i>Williams, A. J. "Pick"</i>	<i>Williams, A. J. "Pick"</i>
<i>14</i>		<i>R Rhodes, J. Y.</i>	<i>R Rhodes, J. Y.</i>	<i>R Rhodes, J. Y.</i>	<i>R Rhodes, J. Y.</i>	<i>McBroy, J. Robert Jr.</i>
<i>15</i>		<i>Moan, L. R.</i>	<i>Moan, L. R.</i>	<i>Moan, L. R.</i>	<i>Talley, Alvin W.</i>	<i>Talley, Alvin W.</i>
<i>16</i>		<i>Gramling, D. A.</i>	<i>Gramling, D. A.</i>	<i>Gramling, D. A.</i>	<i>Gramling, D. A.</i>	<i>Gramling, D. A.</i>
<i>17</i>		<i>Sturdivant, W. C.</i>	<i>Sturdivant, W. C.</i>	<i>Sturdivant, W. C.</i>	<i>Sturdivant, W. C.</i>	<i>Sturdivant, W. C.</i>
<i>18</i>		<i>Richard, H. + wife</i>	<i>Richard, H. + wife</i>	<i>Richard, H. + wife</i>	<i>Richard, H. + wife</i>	<i>Richard, H. + wife</i>
<i>19</i>		<i>Hartberger, Edward C.</i>	<i>Hartberger, Edward C.</i>	<i>Hartberger, Edward C.</i>	<i>Hartberger, Edward C.</i>	<i>Hartberger, Edward C.</i>
<i>20</i>		<i>Hughes, Hutton + Ora Mae</i>	<i>Hughes, Hutton + Ora Mae</i>	<i>Hughes, Hutton + Ora Mae</i>	<i>Hughes, Hutton + Ora Mae</i>	<i>Hughes, Hutton + Ora Mae</i>
<i>21</i>		<i>Kirby, Sybil J.</i>	<i>Kirby, Sybil J.</i>	<i>Kirby, Sybil J.</i>	<i>Kirby, Sybil J.</i>	<i>Kirby, Sybil J.</i>

SURVEY *South Park add Gadsden*

SECTION _____
TOWNSHIP _____
RANGE _____

MAP RECORDED IN
Map Book *A* Page *301*

Form 3 S. T. C. — ROBERTS & SON, BIRMINGHAM

LOT	BLOCK	ASSESSED TO IN 1967	1968	1969	1970	1971
	1					
22		Ross, Guy	Ross, Guy	Ross, Guy	Ross, Guy	Ross, Guy
23		Kelley, R. G.	Kelley, R. G.	Kelley, R. G.	Kelley, R. G.	Griffin, Mark A.
24		Heath, Mary E + Charles	Heath, Mary E + Charles	Heath, Mary E + Charles	Heath, Mary E + Charles	Heath, Mary E + Charles
25		Peterson, L. L.	Peterson, L. L.	Peterson, L. L.	Peterson, L. L.	Peterson, L. L.
26		Prince, Maggie "Est"	Prince, Maggie "Est"	Prince, Maggie "Est"	Prince, Maggie "Est"	Bromann, Charles F.
27		Royal, Bill	Royal, Bill	Royal, Bill	Royal, Bill	Royal, Bill
28		Gardner, Estelle S.	Gardner, Estelle S.	Gardner, Estelle S.	Gardner, Estelle S.	Central Methodist Church
29		Thornton, Louie J.	Thornton, Louie J.	Thornton, Louie J.	Thornton, Louie J.	Thornton, Louie J.
30		Turner, Ella Mae Lister	Turner, Ella Mae Lister	Turner, Ella Mae Lister	Turner, Ella Mae Lister	Turner, Ella Mae Lister
1		Wildwood Industries (NEPT) Carlisle, Mrs. A.E. (pt) Stam, John	Wildwood Industries (NEPT) Carlisle, Hugh (pt) Stam, John	Wildwood Industries (pt) Carlisle, Hugh (pt) Stam, John	Wildwood Industries (pt) Carlisle, Hugh (pt) Stam, John	Wildwood Industries (pt) Carlisle, Hugh (pt) Stam, John
3		Wildwood Industries (NEPT) Carlisle, Mrs. A.E. (pt) Stam, John	Wildwood Industries (NEPT) Carlisle, Hugh (pt) Stam, John	Wildwood Industries (pt) Carlisle, Hugh (pt) Stam, John	Wildwood Industries (pt) Carlisle, Hugh (pt) Stam, John	Wildwood Industries (pt) Carlisle, Hugh (pt) Stam, John
4		Green, S. J.	Green, S. J.	Green, S. J.	Puckett, Solomon J.	Puckett, Solomon J.
5		Williams, J. E. (pt) Carlisle, Mrs. A.E. (pt) Stewart, Irene W. (pt) Stam, John (pt) Richardson, Beulah (pt) Stam, John	Williams, J. E. (pt) Carlisle, Hugh (pt) Stewart, Irene W. (pt) Stam, John (pt) Richardson, Beulah (pt) Stam, John	Williams, Edna Mae (pt) Carlisle, Hugh (pt) Stewart, Irene W. (pt) Stam, John (pt) Richardson, Beulah (pt) Stam, John	Williams, Edna Mae (pt) Carlisle, Hugh (pt) Stewart, Irene W. (pt) Stam, John (pt) Richardson, Beulah (pt) Stam, John	Williams, Edna Mae (pt) Carlisle, Hugh (pt) Stewart, Irene W. (pt) Stam, John (pt) Richardson, Beulah (pt) Stam, John
7		Stewart, Irene W. (pt) Carlisle, Mrs. A.E. (pt) Helms, Luther M. (pt) Richardson, Beulah	Stewart, Irene W. (pt) Carlisle, Ralph W. (pt) Carlisle, Ray D. (pt) Helms, Luther M. (pt) Richardson, Beulah	Stewart, Irene W. (pt) Carlisle, Ralph W. (pt) Carlisle, Ray D. (pt) Helms, Luther M. (pt) Richardson, Beulah	Stewart, Irene W. (pt) Carlisle, Ralph W. (pt) Carlisle, Ray D. (pt) Helms, Luther M. (pt) Richardson, Beulah	Stewart, Irene W. (pt) Carlisle, Ralph W. (pt) Carlisle, Ray D. (pt) Helms, Luther M. (pt) Richardson, Beulah

SURVEY *South Park add Gadsden*

SECTION _____
TOWNSHIP _____
RANGE _____

MAP RECORDED IN
Map Book *A* Page *301*

Form 3 S. Y. C. ROBERTS & SON, BIRMINGHAM

LOT	BLOCK	ASSESSED TO IN 19 <i>67</i>	1968	1969	1970	1971
	<i>3</i>					
<i>1</i>		<i>Campbell, Dr. Henry</i>	<i>Campbell, Dr. Henry</i>	<i>Campbell, Dr. Henry</i>	<i>Wildwood Industries Inc.</i>	<i>Wildwood Industries Inc.</i>
<i>2</i>		"	"	"	"	"
<i>3</i>		<i>Apicola, Hugh W. Sr.</i>	<i>Apicola, Hugh W. Sr.</i>	<i>Hitt, Robert V.</i>	<i>Hitt, Robert V.</i>	<i>Hitt, Robert V.</i>
<i>4</i>		<i>Lee, Mrs. Alto V. & Lillie Lee, Mrs. Alto V. & Lillie Lee</i>	<i>Lee, Mrs. Alto V. & Lillie Lee</i>	<i>Lee, Mrs. Alto V. & Lillie Lee</i>	<i>Lee, Mrs. Alto V. & Lillie Lee</i>	<i>Lee, Mrs. Alto V. & Lillie Lee</i>
<i>5</i>		<i>Christopher, Minnie</i>	<i>Christopher, Minnie</i>	<i>Christopher, Minnie</i>	<i>Christopher, Minnie</i>	<i>Christopher, Minnie</i>
<i>6</i>		<i>Hall, Thomas G.</i>	<i>Hall, Thomas G.</i>	<i>Hall, Thomas G.</i>	<i>Hall, Thomas G.</i>	<i>Hall, Thomas G.</i>
<i>7</i>		<i>Lee, Mrs. Alto V. & Lillie Lee, Mrs. Alto V. & Lillie Lee</i>	<i>Lee, Mrs. Alto V. & Lillie Lee</i>	<i>Lee, Mrs. Alto V. & Lillie Lee</i>	<i>Lee, Mrs. Alto V. & Lillie Lee</i>	<i>Lee, Mrs. Alto V. & Lillie Lee</i>
<i>8</i>		<i>Brothers, S. W.</i>	<i>Brothers, S. W.</i>	<i>Brothers, S. W.</i>	<i>Brothers, S. W.</i>	<i>Brothers, S. W.</i>
<i>9</i>		<i>Lannergan, Dr. L. R.</i>	<i>Lannergan, Dr. L. R.</i>	<i>Lannergan, Dr. L. R.</i>	<i>Lannergan, Dr. L. R.</i>	<i>Lannergan, Dr. L. R.</i>
<i>10</i>		<i>Lannergan, Dr. L. R.</i>	<i>Lannergan, Dr. L. R.</i>	<i>Lannergan, Dr. L. R.</i>	"	"
<i>11</i>		<i>Lannergan, Dr. L. R.</i>	<i>Lannergan, Dr. L. R.</i>	"	"	"
<i>12</i>		<i>Brothers, S. W.</i>	<i>Brothers, S. W.</i>	<i>Brothers, S. W.</i>	<i>Brothers, S. W.</i>	<i>Brothers, S. W.</i>
<i>13</i>		<i>Brothers, Walter R.</i>	<i>Brothers, Walter R.</i>	<i>Brothers, Walter R.</i>	<i>Brothers, Walter R.</i>	<i>Brothers, Walter R.</i>
<i>14</i>		<i>Brothers, Walter R.</i>	<i>Brothers, Walter R.</i>	<i>Brothers, Walter R.</i>	<i>Brothers, Walter R.</i>	<i>Brothers, Walter R.</i>
<i>15</i>		<i>Morgan, May Stamps</i>	<i>Morgan, May Stamps</i>	<i>Morgan, May Stamps</i>	<i>Vance, Dr. Scott</i>	<i>Vance, Dr. Scott</i>

SURVEY

Old Southside School Property

In S 1/2. S 8 1/4

SECTION 17
TOWNSHIP 13
RANGE 6

MAP RECORDED IN
Map Book 7 Page 85

FORM 3. S. T. C. ROBERTS & SON, BIRMINGHAM

LOT	BLOCK	ASSESSED TO IN 19 ⁶⁷	1968	1969	1970	1971
1		<i>Bullard, W. L.</i>	<i>Bullard, W. L.</i>	<i>Bullard, W. L.</i>	<i>Bullard, W. L.</i>	<i>Bullard, W. L.</i>
2		<i>M^cClure, Marguerite C. (32')</i>	<i>M^cClure, Marguerite C. (32')</i>	<i>M^cClure, Marguerite C. (32')</i>	<i>M^cClure, Drew W. (32')</i>	<i>M^cClure, Drew W. (32')</i>
3		<i>(100') Kay, A. A. & Ruth</i>	<i>(100') Kay, A. A. & Ruth</i>	<i>(100') Kay, A. A. & Ruth</i>	<i>(100') Kay, A. A. & Ruth</i>	<i>(100') Kay, A. A. & Ruth</i>

SURVEY *S. S. Spence Brick Yard Subdv*

SECTION 29-30
 TOWNSHIP 13
 RANGE 7

MAP RECORDED IN
 Map Book A Page 371

FORM 3 S. T. C. - REVISED & FOR ALABAMA

LOT	BLOCK	ASSESSED TO IN 19 ⁶⁷	1968	1969	1970	1971
	1					
1		Glencoe City	Glencoe City	Glencoe City	Glencoe City	Glencoe City
2		"	"	"	"	"
3		"	"	"	"	"
4		(pt) State Hwy	(pt) State Hwy	(pt) State Hwy	(pt) State Hwy	(pt) State Hwy
5		(pt) Glencoe City	(pt) Glencoe City	(pt) Glencoe City	(pt) Glencoe City	(pt) Glencoe City
6		(pt) State Hwy	(pt) State Hwy	(pt) State Hwy	(pt) State Hwy	(pt) State Hwy
7		Haney, Furman	Haney, Furman	Haney, Furman	Haney, Furman	Haney, Furman
8		"	"	"	"	"
9		"	"	"	"	"
10		"	"	"	"	"
11		(SW ¹ / ₂) Sewell, Carrie + M.A. (NE ¹ / ₂) Jones, E. (NE ¹ / ₂) Jones, E.	(SW ¹ / ₂) Sewell, Carrie + M.A. (NE ¹ / ₂) Jones, E. (NE ¹ / ₂) "	(SW ¹ / ₂) Sewell, Carrie + M.A. (NE ¹ / ₂) Jones, E. (NE ¹ / ₂) "	(SW ¹ / ₂) Sewell, Carrie + M.A. (NE ¹ / ₂) Jones, E. (NE ¹ / ₂) "	(SW ² / ₂) Sewell, Carrie + M.A. (NE ² / ₂) Jones, E. (NE ² / ₂) "
12		(SW ¹ / ₂) Sewell, Carrie + M.A. (SW ¹ / ₂) Sewell, Carrie + M.A.	(SW ¹ / ₂) Sewell, Carrie + M.A. (SW ¹ / ₂) Sewell, Carrie + M.A.	(SW ¹ / ₂) Sewell, Carrie + M.A. (SW ¹ / ₂) Sewell, Carrie + M.A.	(SW ¹ / ₂) Sewell, Carrie + M.A. (SW ¹ / ₂) Sewell, Carrie + M.A.	(SW ² / ₂) Sewell, Carrie + M.A. (SW ² / ₂) Sewell, Carrie + M.A.
13		(NE ¹ / ₂) Jones, E. (NE ¹ / ₂) Jones, E.	(NE ¹ / ₂) Jones, E. (NE ¹ / ₂) "	(NE ¹ / ₂) Jones, E. (NE ¹ / ₂) "	(NE ¹ / ₂) Jones, E. (NE ¹ / ₂) "	(NE ² / ₂) Jones, E. (NE ² / ₂) "
14		(SW ¹ / ₂) Sewell, Carrie + M.A. (SW ¹ / ₂) Sewell, Carrie + M.A.	(SW ¹ / ₂) Sewell, Carrie + M.A. (SW ¹ / ₂) Sewell, Carrie + M.A.	(SW ¹ / ₂) Sewell, Carrie + M.A. (SW ¹ / ₂) Sewell, Carrie + M.A.	(SW ¹ / ₂) Sewell, Carrie + M.A. (SW ¹ / ₂) Sewell, Carrie + M.A.	(SW ² / ₂) Sewell, Carrie + M.A. (SW ² / ₂) Sewell, Carrie + M.A.
15		(NE ¹ / ₂) Jones, E. (NE ¹ / ₂) Jones, E.	(NE ¹ / ₂) Jones, E. (NE ¹ / ₂) "	(NE ¹ / ₂) Jones, E. (NE ¹ / ₂) "	(NE ¹ / ₂) Jones, E. (NE ¹ / ₂) "	(NE ² / ₂) Jones, E. (NE ² / ₂) "
16		(SW ¹ / ₂) Sewell, Carrie + M.A. (SW ¹ / ₂) Sewell, Carrie + M.A.	(SW ¹ / ₂) Sewell, Carrie + M.A. (SW ¹ / ₂) Sewell, Carrie + M.A.	(SW ¹ / ₂) Sewell, Carrie + M.A. (SW ¹ / ₂) Sewell, Carrie + M.A.	(SW ¹ / ₂) Sewell, Carrie + M.A. (SW ¹ / ₂) Sewell, Carrie + M.A.	(SW ² / ₂) Sewell, Carrie + M.A. (SW ² / ₂) Sewell, Carrie + M.A.
25		Glencoe	Glencoe	Glencoe	Glencoe	Glencoe
	2					
1		State Hwy	State Hwy	State Hwy	State Hwy	State Hwy
2		"	"	"	"	"
3		"	"	"	"	"
4		"	"	"	"	"
5		"	"	"	"	"
6		"	"	"	"	"
7		"	"	"	"	"
8		"	"	"	"	"
9		"	"	"	"	"
10		"	"	"	"	"
11		"	"	"	"	"
12		"	"	"	"	"
13		"	"	"	"	"
14		"	"	"	"	"
15		"	"	"	"	"
16		"	"	"	"	"
17		"	"	"	"	"
18		"	"	"	"	"
19		"	"	"	"	"

SURVEY *S. S. Spence Brick Yard*

SECTION _____
TOWNSHIP _____
RANGE _____

MAP RECORDED IN
Map Book *A* Page *371-375*

Form 3.5.1.6 ROBERTS & SON, BIRMINGHAM

LOT	BLOCK	ASSESSED TO IN 19 ⁶⁷	1968	1969	1970	1971
	2					
20		<i>State Hwy</i>	<i>State Hwy</i>	<i>State Hwy</i>	<i>State Hwy</i>	<i>State Hwy</i>
21		"	"	"	"	"
22		"	"	"	"	"
23		"	"	"	"	"
	3					
1		<i>Smith, J. Kermit</i>	<i>Smith, J. Kermit</i>	<i>Smith, J. Kermit</i>	<i>Smith, J. Kermit</i>	<i>Smith, J. Kermit</i>
2		"	"	"	"	"
3		"	"	"	"	"
4		"	"	"	"	"
5		"	"	"	"	"
6		"	"	"	"	"
7		<i>Arnold, James H.</i>	<i>Arnold, Frances N.</i>	<i>Arnold, Frances N.</i>	<i>Arnold, Frances N.</i>	<i>Arnold, Frances N.</i>
8		"	"	"	"	"
9		<i>(pt) Quinn, D. D.</i>	<i>(pt) Quinn, D. D.</i>	<i>(pt) Quinn, D. D. Sr.</i>	<i>(pt) Quinn, D. D. Sr.</i>	<i>(pt) Quinn, D. D. Sr.</i>
10		<i>(pt) Quinn, D. D. Jr.</i>	<i>(pt) Quinn, D. D. Jr.</i>	<i>(pt) Quinn, D. D. Jr.</i>	<i>(pt) Quinn, D. D. Jr.</i>	<i>(pt) Quinn, D. D. Jr.</i>
11		<i>(pt) Quinn, D. D.</i>	<i>(pt) Quinn, D. D.</i>	<i>(pt) Quinn, D. D. Sr.</i>	<i>(pt) Quinn, D. D. Sr.</i>	<i>(pt) Quinn, D. D. Sr.</i>
12		<i>(pt) Quinn, D. D. Jr.</i>	<i>(pt) Quinn, D. D. Jr.</i>	<i>(pt) Quinn, D. D. Jr.</i>	<i>(pt) Quinn, D. D. Jr.</i>	<i>(pt) Quinn, D. D. Jr.</i>
13		<i>Quinn, D. D.</i>	<i>Quinn, D. D.</i>	<i>Quinn, D. D. Sr.</i>	<i>(all) Quinn, D. D. Sr.</i>	<i>(all) Quinn, D. D. Sr.</i>
14		<i>Quinn, D. D.</i>	<i>Quinn, D. D.</i>	<i>Quinn, D. D. Sr.</i>	<i>(all) Quinn, D. D. Sr.</i>	<i>(all) Quinn, D. D. Sr.</i>
15		<i>Jones, James F.</i>	<i>Jones, James F.</i>	<i>(SW 3/8) Carden, Allie Jones</i>	<i>(SW 3/8) Carden, Allie Jones</i>	<i>(SW 3/8) Carden, Allie Jones</i>
16		"	"	<i>(pt) Jones, James F.</i>	<i>(pt) Smith, Jackie C.</i>	<i>(pt) Smith, Jackie C.</i>
17		"	"	<i>(SW 3/8) Carden, Allie Jones</i>	<i>(SW 3/8) Carden, Allie Jones</i>	<i>(SW 3/8) Carden, Allie Jones</i>
18		"	"	<i>(pt) Jones, James F.</i>	<i>(pt) Smith, Jackie C.</i>	<i>(pt) Smith, Jackie C.</i>
19		"	"	<i>(SW 3/8) Carden, Allie Jones</i>	<i>(SW 3/8) Carden, Allie Jones</i>	<i>(SW 3/8) Carden, Allie Jones</i>
20		"	"	<i>(pt) Jones, James F.</i>	<i>(pt) Smith, Jackie C.</i>	<i>(pt) Smith, Jackie C.</i>
21		<i>Arnold, James H.</i>	<i>Arnold, Frances N.</i>	<i>Arnold, Frances N.</i>	<i>Arnold, Frances N.</i>	<i>Arnold, Frances N.</i>
22		"	"	"	"	"
23		<i>Quinn, D. D.</i>	<i>Quinn, D. D.</i>	<i>Quinn, D. D. Sr.</i>	<i>Quinn, D. D. Sr.</i>	<i>Quinn, D. D. Sr.</i>
24		"	"	"	"	"
25		"	"	"	"	"
26		"	"	"	"	"
27		"	"	"	"	"
28		"	"	"	"	"
29		"	"	"	"	"
30		"	"	"	"	"
31		"	"	"	"	"

SURVEY *S. S. Spence Brick Yard Subdv*

SECTION 29-30
 TOWNSHIP 13
 RANGE 7

MAP RECORDED IN
 Map Book A Page 371

LOT	BLOCK	ASSESSED TO IN 19 <u>67</u>	1968	1969	1970	1971
	1					
1		Glencoe City	Glencoe City	Glencoe City	Glencoe City	Glencoe City
2		"	"	"	"	"
3		"	"	"	"	"
4		(pt) State Hwy	(pt) State Hwy	(pt) State Hwy	(pt) State Hwy	(pt) State Hwy
5		(pt) Glencoe City	(pt) Glencoe City	(pt) Glencoe City	(pt) Glencoe City	(pt) Glencoe City
6		(pt) State Hwy	(pt) State Hwy	(pt) State Hwy	(pt) State Hwy	(pt) State Hwy
7		Haney, Furman	Haney, Furman	Haney, Furman	Haney, Furman	Haney, Furman
8		"	"	"	"	"
9		"	"	"	"	"
10		"	"	"	"	"
11		(SW ¹ / ₂) Sewell, Carrie + M.A. (NE ¹ / ₂) Jones, E. (NE ¹ / ₂) Jones, E.	(SW ¹ / ₂) Sewell, Carrie + M.A. (NE ¹ / ₂) Jones, E. (NE ¹ / ₂) "	(SW ¹ / ₂) Sewell, Carrie + M.A. (NE ¹ / ₂) Jones, E. (NE ¹ / ₂) "	(SW ¹ / ₂) Sewell, Carrie + M.A. (NE ¹ / ₂) Jones, E. (NE ¹ / ₂) "	(SW ² / ₂) Sewell, Carrie + M.A. (NE ² / ₂) Jones, E. (NE ² / ₂) "
12		(SW ¹ / ₂) Sewell, Carrie + M.A. (SW ¹ / ₂) Sewell, Carrie + M.A.	(SW ¹ / ₂) Sewell, Carrie + M.A. (SW ¹ / ₂) Sewell, Carrie + M.A.	(SW ¹ / ₂) Sewell, Carrie + M.A. (SW ¹ / ₂) Sewell, Carrie + M.A.	(SW ¹ / ₂) Sewell, Carrie + M.A. (SW ¹ / ₂) Sewell, Carrie + M.A.	(SW ² / ₂) Sewell, Carrie + M.A. (SW ² / ₂) Sewell, Carrie + M.A.
13		(NE ¹ / ₂) Jones, E. (NE ¹ / ₂) Jones, E.	(NE ¹ / ₂) Jones, E. (NE ¹ / ₂) "	(NE ¹ / ₂) Jones, E. (NE ¹ / ₂) "	(NE ¹ / ₂) Jones, E. (NE ¹ / ₂) "	(NE ² / ₂) Jones, E. (NE ² / ₂) "
14		(SW ¹ / ₂) Sewell, Carrie + M.A. (SW ¹ / ₂) Sewell, Carrie + M.A.	(SW ¹ / ₂) Sewell, Carrie + M.A. (SW ¹ / ₂) Sewell, Carrie + M.A.	(SW ¹ / ₂) Sewell, Carrie + M.A. (SW ¹ / ₂) Sewell, Carrie + M.A.	(SW ¹ / ₂) Sewell, Carrie + M.A. (SW ¹ / ₂) Sewell, Carrie + M.A.	(SW ² / ₂) Sewell, Carrie + M.A. (SW ² / ₂) Sewell, Carrie + M.A.
15		(NE ¹ / ₂) Jones, E. (NE ¹ / ₂) Jones, E.	(NE ¹ / ₂) Jones, E. (NE ¹ / ₂) "	(NE ¹ / ₂) Jones, E. (NE ¹ / ₂) "	(NE ¹ / ₂) Jones, E. (NE ¹ / ₂) "	(NE ² / ₂) Jones, E. (NE ² / ₂) "
16		(SW ¹ / ₂) Sewell, Carrie + M.A. (SW ¹ / ₂) Sewell, Carrie + M.A.	(SW ¹ / ₂) Sewell, Carrie + M.A. (SW ¹ / ₂) Sewell, Carrie + M.A.	(SW ¹ / ₂) Sewell, Carrie + M.A. (SW ¹ / ₂) Sewell, Carrie + M.A.	(SW ¹ / ₂) Sewell, Carrie + M.A. (SW ¹ / ₂) Sewell, Carrie + M.A.	(SW ² / ₂) Sewell, Carrie + M.A. (SW ² / ₂) Sewell, Carrie + M.A.
25		Glencoe	Glencoe	Glencoe	Glencoe	Glencoe
	2					
1		State Hwy	State Hwy	State Hwy	State Hwy	State Hwy
2		"	"	"	"	"
3		"	"	"	"	"
4		"	"	"	"	"
5		"	"	"	"	"
6		"	"	"	"	"
7		"	"	"	"	"
8		"	"	"	"	"
9		"	"	"	"	"
10		"	"	"	"	"
11		"	"	"	"	"
12		"	"	"	"	"
13		"	"	"	"	"
14		"	"	"	"	"
15		"	"	"	"	"
16		"	"	"	"	"
17		"	"	"	"	"
18		"	"	"	"	"
19		"	"	"	"	"

SURVEY

S. S. Spence Brick Yard

SECTION _____

TOWNSHIP _____

RANGE _____

MAP RECORDED IN

Map Book A Page 371-375

Form 3.5 C ROBERTS & SON, BIRMINGHAM

LOT	BLOCK	ASSESSED TO IN 1967	1968	1969	1970	1971
20	2	State Hwy	State Hwy	State Hwy	State Hwy	State Hwy
21	"	"	"	"	"	"
22	"	"	"	"	"	"
23	"	"	"	"	"	"
1	3	Smith, J. Kermit	Smith, J. Kermit	Smith, J. Kermit	Smith, J. Kermit	Smith, J. Kermit
2	"	"	"	"	"	"
3	"	"	"	"	"	"
4	"	"	"	"	"	"
5	"	"	"	"	"	"
6	"	"	"	"	"	"
7	"	Arnold, James H.	Arnold, Frances N.	Arnold, Frances N.	Arnold, Frances N.	Arnold, Frances N.
8	"	"	"	"	"	"
9	"	(pt) Quinn, D. D.	(pt) Quinn, D. D.	(pt) Quinn, D. D. Sr.	(pt) Quinn, D. D. Sr.	(pt) Quinn, D. D. Sr.
10	"	(pt) Quinn, D. D. Jr.	(pt) Quinn, D. D. Jr.	(pt) Quinn, D. D. Jr.	(pt) Quinn, D. D. Jr.	(pt) Quinn, D. D. Jr.
11	"	(pt) Quinn, D. D.	(pt) Quinn, D. D.	(pt) Quinn, D. D. Sr.	(pt) Quinn, D. D. Sr.	(pt) Quinn, D. D. Sr.
12	"	(pt) Quinn, D. D. Jr.	(pt) Quinn, D. D. Jr.	(pt) Quinn, D. D. Jr.	(pt) Quinn, D. D. Jr.	(pt) Quinn, D. D. Jr.
13	"	Quinn, D. D.	Quinn, D. D.	Quinn, D. D. Sr.	(all) Quinn, D. D. Sr.	(all) Quinn, D. D. Sr.
14	"	Quinn, D. D.	Quinn, D. D.	Quinn, D. D. Sr.	(all) Quinn, D. D. Sr.	(all) Quinn, D. D. Sr.
15	"	Jones, James F.	Jones, James F.	(SW 3/8) Carden, Allie Jones (pt) Jones, James F.	(SW 3/8) Carden, Allie Jones (pt) Smith, Jackie C.	(SW 3/8) Carden, Allie Jones (pt) Smith, Jackie C.
16	"	"	"	(SW 3/8) Carden, Allie Jones (pt) Jones, James F.	(SW 3/8) Carden, Allie Jones (pt) Smith, Jackie C.	(SW 3/8) Carden, Allie Jones (pt) Smith, Jackie C.
17	"	"	"	(SW 3/8) Carden, Allie Jones (pt) Jones, James F.	(SW 3/8) Carden, Allie Jones (pt) Smith, Jackie C.	(SW 3/8) Carden, Allie Jones (pt) Smith, Jackie C.
18	"	"	"	(SW 3/8) Carden, Allie Jones (pt) Jones, James F.	(SW 3/8) Carden, Allie Jones (pt) Smith, Jackie C.	(SW 3/8) Carden, Allie Jones (pt) Smith, Jackie C.
19	"	"	"	(SW 3/8) Carden, Allie Jones (pt) Jones, James F.	(SW 3/8) Carden, Allie Jones (pt) Smith, Jackie C.	(SW 3/8) Carden, Allie Jones (pt) Smith, Jackie C.
20	"	"	"	(SW 3/8) Carden, Allie Jones (pt) Jones, James F.	(SW 3/8) Carden, Allie Jones (pt) Smith, Jackie C.	(SW 3/8) Carden, Allie Jones (pt) Smith, Jackie C.
21	"	Arnold, James H.	Arnold, Frances N.	Arnold, Frances N.	Arnold, Frances N.	Arnold, Frances N.
22	"	"	"	"	"	"
23	"	Quinn, D. D.	Quinn, D. D.	Quinn, D. D. Sr.	Quinn, D. D. Sr.	Quinn, D. D. Sr.
24	"	"	"	"	"	"
25	"	"	"	"	"	"
26	"	"	"	"	"	"
27	"	"	"	"	"	"
28	"	"	"	"	"	"
29	"	"	"	"	"	"
30	"	"	"	"	"	"
31	"	"	"	"	"	"

SURVEY *L. S. Spence Brick Yard*

SECTION _____
TOWNSHIP _____
RANGE _____

MAP RECORDED IN
Map Book *A* Page *321*
375

FORM 45, L. C. ROBERTS & SON, BIRMINGHAM

LOT	BLOCK	ASSESSED TO IN 19 <i>67</i>	1968	1969	1970	1971
32		<i>Owens, Joel L</i>	<i>Owens, J Leon</i>	<i>Owens, J Leon</i>	<i>Owens, J Leon</i>	<i>Owens, J Leon</i>
33		"	"	"	"	"
34		"	"	"	"	"
35		"	"	"	"	"
	4					
1		<i>Brown, Wallace</i>	<i>Brown, Wallace</i>	<i>Brown, Wallace</i>	<i>Brown, Wallace</i>	<i>Brown, Wallace</i>
2		"	"	"	"	"
3		"	"	"	"	"
4		"	"	"	"	"
5		"	"	"	"	"
6		"	"	"	"	"
7		<i>Gulledge, William H</i>	<i>Gulledge, William H</i>	<i>(pt) Harne, Harris J + Mildred</i>	<i>(pt) Harne, Harris J + Mildred</i>	<i>(pt) Harne, J. Harris + Mildred</i>
		<i>(pt) "</i>	<i>(pt) "</i>	<i>(pt) Harne, Harris J + Mildred</i>	<i>(pt) Harne, Harris J + Mildred</i>	<i>(pt) "</i>
8						
9		<i>State Hwy</i>	<i>State Hwy</i>	<i>State Hwy</i>	<i>State Hwy</i>	<i>State Hwy</i>
10		"	"	"	"	"
11		"	"	"	"	"
12		"	"	"	"	"
13		"	"	"	"	"
14		"	"	"	"	"
15		"	"	"	"	"
16		"	"	"	"	"
17		"	"	"	"	"

SURVEY

Standifer and Gadsden

SECTION _____

TOWNSHIP _____

RANGE _____

MAP RECORDED IN

Map Book *A* Page *73*

Form 3 S. I. C. ROBERTS & SON, BIRMINGHAM

LOT	BLOCK	ASSESSED TO IN 19 <i>67</i>	1968	1969	1970	1971
	<i>5</i>					
<i>1</i>		<i>Hudgins, M. L.</i>	<i>Hudgins, M. L.</i>	<i>Hudgins, M. L.</i>	<i>Hudgins, M. L.</i>	<i>Hudgins, M. L.</i>
<i>2</i>		<i>"</i>	<i>"</i>	<i>"</i>	<i>"</i>	<i>"</i>
<i>3</i>		<i>"</i>	<i>"</i>	<i>"</i>	<i>"</i>	<i>"</i>
<i>4</i>		<i>Bordens, Ice Cream</i>	<i>Bordens, Ice Cream</i>	<i>Bordens, Ice Cream</i>	<i>Bordens, Ice Cream</i>	<i>Bordens, Ice Cream</i>
<i>5</i>		<i>"</i>	<i>"</i>	<i>"</i>	<i>"</i>	<i>"</i>
	<i>2</i>					
<i>1</i>		<i>Sears Roebuck & Co.</i>	<i>Sears, Roebuck & Co.</i>	<i>Sears Roebuck & Co.</i>	<i>Sears Roebuck & Co.</i>	<i>Sears Roebuck & Co.</i>
<i>2</i>		<i>"</i>	<i>"</i>	<i>"</i>	<i>"</i>	<i>"</i>
<i>3</i>		<i>"</i>	<i>"</i>	<i>"</i>	<i>"</i>	<i>"</i>
<i>4</i>		<i>"</i>	<i>"</i>	<i>"</i>	<i>"</i>	<i>"</i>
<i>5</i>		<i>Leach, Birds</i>	<i>Leach, Birds</i>	<i>Leach, Birds</i>	<i>Leach, Birds</i>	<i>Leach, Brooks "etal"</i>

SURVEY *Steel Plant Add. Gadsden*
10 AC in Fraction 14

SECTION 7
 TOWNSHIP 12
 RANGE 6

MAP RECORDED IN
 Map Book A Page 274

FORM 3 S. 1. C. ROBERTS & SON BIRMINGHAM

LOT	BLOCK	ASSESSED TO IN 19 <u>67</u>	1968	1969	1970	1971
	1					
1		Bright, E. S.	Bright, E. S.	Bright, E. S.	Bright, E. S.	Bright, E. S.
2		Putnam, James	Putnam, James	Putnam, James	Putnam, James	Putnam, James
3		Bright, E. S.	Bright, E. S.	Bright, E. S.	Bright, E. S.	Bright, E. S.
4		Gariques, L. E.	Gariques, L. E.	Gariques, L. E.	Gariques, L. E.	Gariques, L. E.
5		Horton, James H.	Horton, James H.	Horton, James H.	Horton, James H.	Horton, James H.
6		Wilmon, W. S. "Est"	Wilmon, W. S. "Est"	Wilmon, W. S. "Est"	Wilmon, W. S. "Est"	Wilmon, W. S. "Est"
7		Johnson, Lonnie M.	Johnson, Lonnie M.	Johnson, Lonnie M.	Johnson, Lonnie M.	Johnson, Lonnie M.
8		Hicks, H. F.	Hicks, H. F.	Hicks, H. F.	Hicks, H. F.	Hicks, H. F.
9		Horton, Georgia L.	Horton, Georgia Irene	Horton, Georgia Irene	Horton, Georgia Irene	Horton, Georgia Irene
10		Johnson, Lonnie M.	Johnson, Lonnie M.	Johnson, Lonnie M.	Johnson, Lonnie M.	Johnson, Lonnie M.
11		Horton, Johnny C.	Horton, Johnny C.	Horton, Johnny C.	Horton, Johnny C.	Horton, Johnny C.
		<i>double</i> Jordan, W. S. "Est" "etal"	Jordan, W. S. "Est" "etal"	Jordan, W. S. "Est" "etal"	Jordan, W. S. "Est" "etal"	Jordan, W. S. "Est" "etal"
12		Johnson, Lonnie M.	Johnson, Lonnie M.	Johnson, Lonnie M.	Johnson, Lonnie M.	Johnson, Lonnie M.
	2					
1		Johnson, Wiley J.	Johnson, Wiley J.	Johnson, Wiley J.	Johnson, Wiley J.	Johnson, Wiley J.
2		Clokey, David	Clokey, David	Clokey, David	Clokey, David	Clokey, David
3		Johnson, Wiley J.	Johnson, Wiley J.	Johnson, Wiley J.	Johnson, Wiley J.	Johnson, Wiley J.
4		Clokey, David	Clokey, David	Clokey, David	Clokey, David	Clokey, David
5		(5 1/2) Lewis, R. J. + Odie	(5 1/2) Lewis, R. J. + Odie	(5 1/2) Lewis, R. J. + Odie	(5 1/2) Lewis, R. J. + Odie	(5 1/2) Lewis, R. J. + Odie
6		(7 1/2) Johnson, Wiley J.	(7 1/2) Johnson, Wiley J.	(7 1/2) Johnson, Wiley J.	(7 1/2) Johnson, Wiley J.	(7 1/2) Johnson, Wiley J.
7		Rice, J. H. + Golden	Rice, J. H. + Golden	Rice, J. H. + Golden	Rice, J. H. + Golden	Rice, J. H. + Golden
8		Lewis, R. J. + Odie	Lewis, R. J. + Odie	Lewis, R. J. + Odie	Lewis, R. J. + Odie	Lewis, R. J. + Odie
9		Rice, J. H. + Golden	Rice, J. H. + Golden	Rice, J. H. + Golden	Rice, J. H. + Golden	Rice, J. H. + Golden
10		Lewis, R. J. + Odie	Lewis, R. J. + Odie	Lewis, R. J. + Odie	Lewis, R. J. + Odie	Lewis, R. J. + Odie
11		Rice, J. H. + Golden	Rice, J. H. + Golden	Rice, J. H. + Golden	Rice, J. H. + Golden	Rice, J. H. + Golden
12		Rice, J. H. + Golden	Rice, J. H. + Golden	Rice, J. H. + Golden	Rice, J. H. + Golden	Rice, J. H. + Golden
	3					
1		Hall, Etha	Hall, Etha	Hall, Etha	Hall, Etha	Hall, Etha
2		Lerroy, J. J. + wife	Lerroy, J. J. + wife	Lerroy, J. J. + wife	Lerroy, J. J. + wife	Lerroy, J. J. + wife
3		Stewart, Ida Mae	Stewart, Ida Mae	Stewart, Ida Mae	Kelley, Charles R. Jr.	Kelley, Charles R. Jr.
4		Pankey, Louie	Pankey, Louie	Pankey, Louie	Pankey, Louie	Pankey, Louie
5		Rice, J. H. + Golden	Rice, J. H. + Golden	Rice, J. H. + Golden	Rice, J. H. + Golden	Rice, J. H. + Golden
6		Pankey, Louie	Pankey, Louie	Pankey, Louie	Pankey, Louie	Pankey, Louie
7		Bennfield, W. S.	Bennfield, W. S.	Bennfield, W. S.	Bennfield, W. S.	Rice, J. H. + Golden
8		Pankey, Louie	Pankey, Louie	Pankey, Louie	Pankey, Louie	Pankey, Louie
9		Bennfield, W. S.	Bennfield, W. S.	Bennfield, W. S.	Bennfield, W. S.	Rice, J. H. + Golden
10		Pankey, Louie	Pankey, Louie	Pankey, Louie	Pankey, Louie	Pankey, Louie
11		Bennfield, W. S.	Bennfield, W. S.	Bennfield, W. S.	Bennfield, W. S.	Rice, J. H. + Golden
12		"	"	"	"	"

SURVEY Steel Plant add Gadsden
10A c in Gadsden

SECTION 7
 TOWNSHIP 12
 RANGE 6

MAP RECORDED IN
 Map Book A Page 274

LOT	BLOCK	ASSESSED TO IN 19 <u>67</u>	1968	1969	1970	1971
	<u>4</u>					
1		Walker, Wm Paul & Lula	Walker, Wm Paul & Lula	Walker, Wm Paul & Lula	Walker, Wm Paul & Lula	Walker, Wm Paul & L. M.
2		Link, Arthur	Link, Arthur	Link, Arthur	Link, Arthur	Link, Arthur
3		Walker, Wm Paul & Lula	Walker, Wm Paul & Lula	Walker, Wm Paul & Lula	Walker, Wm Paul & Lula	Walker, Wm Paul & Lula
4		Jordan, W.L. "Est" & etal	Jordan, W.L. "Est" & etal	Jordan, W.L. "Est" & etal	Jordan, W.L. "Est" & etal	Jordan, W.L. "Est" & etal
5		Walker, Wm Paul & Lula	Walker, Wm Paul & Lula	Arp, Dean Jerome	Arp, Dean Jerome	Arp, Dean Jerome
6		Smith, J. Edward	Smith, J. Edward	Smith, J. Edward	Smith, J. Edward	Smith, J. Edward
7		Arp, Matthew D.	Arp, Matthew D.	Arp, Matthew D.	Arp, Matthew D.	Arp, Matthew D.
8		Smith, J. Edward	Smith, J. Edward	Smith, J. Edward	Smith, J. Edward	Smith, J. Edward
9		(pt) Arp, Matthew	(pt) Arp, Matthew	(pt) Arp, Matthew	(pt) Arp, Matthew	(pt) Arp, Matthew
10		Smith, J. Edward	Smith, J. Edward	Smith, J. Edward	Smith, J. Edward	Smith, J. Edward
		(pt) Arp, Matthew	(pt) Arp, Matthew	(pt) Arp, Matthew	(pt) Arp, Matthew	(pt) Arp, Matthew
11		(pt) Waller, Robert	(pt) Waller, Robert	(pt) Waller, Robert	Waller, Robert	Bullard, Lotta
12		Smith, J. Edward	Smith, J. Edward	Smith, J. Edward	Smith, J. Edward	Smith, J. Edward
	<u>5</u>					
1		Brown, Dwight	Brown, Dwight	Brown, Dwight	Brown, Dwight	Brown, Dwight
2		Steepleton, Julius	Steepleton, Julius	Steepleton, Julius	Steepleton, Julius	Steepleton, Julius
3		Brown, Dwight	Brown, Dwight	Brown, Dwight	Brown, Dwight	Brown, Dwight
4		Steepleton, Julius	Steepleton, Julius	Steepleton, Julius	Steepleton, Julius	Steepleton, Julius
5		Porter, Herbert & Ann	Porter, Herbert & Ann	Porter, Herbert & Ann	Porter, Herbert & Ann	Porter, Herbert & Ann
6		Brewer, Wm R. & Jessie	Brewer, Wm R. & Jessie	Brewer, Wm R. & Jessie	Brewer, Wm R. & Jessie	Brewer, William R. & J.
7		Porter, Herbert & Ann	Porter, Herbert & Ann	Porter, Herbert & Ann	Porter, Herbert & Ann	Porter, Herbert & Ann
8		Brewer, Wm R. & Jessie	Brewer, Wm R. & Jessie	Brewer, Wm R. & Jessie	Brewer, Wm R. & Jessie	Brewer, William R. & J.
9		Porter, Herbert & Ann	Porter, Herbert & Ann	Porter, Herbert & Ann	Porter, Herbert & Ann	Porter, Herbert & Ann
10		(pt) Brewer, Wm R. & Jessie	(pt) Brewer, Wm R. & Jessie	(pt) Brewer, Wm R. & Jessie	(pt) Brewer, Wm R. & Jessie	(pt) Brewer, William R. & J.
11		Porter, Herbert & Ann	Porter, Herbert & Ann	Porter, Herbert & Ann	Porter, Herbert & Ann	Porter, Herbert & Ann
12		(pt) Heaton, Dewey	(pt) Heaton, Dewey	(pt) Heaton, Dewey	(pt) Heaton, Dewey	(pt) Heaton, Dewey
	<u>6</u>					
1		Whitmore, Robert	Whitmore, Robert E.	Whitmore, Robert E.	Whitmore, Robert E. L.	Whitmore, Robert E. L.
2		Lumpkin, Edgar & Ruby	Lumpkin, Edgar & Ruby	Lumpkin, Edgar & Ruby	Lumpkin, Edgar & Ruby	Lumpkin, Edgar & Ruby
3		Whitmore, Robert	Whitmore, Robert E.	Whitmore, Robert E.	Whitmore, Robert E. L.	Whitmore, Robert E. L.
4		Lumpkin, Edgar & Ruby	Lumpkin, Edgar & Ruby	Lumpkin, Edgar & Ruby	Lumpkin, Edgar & Ruby	Lumpkin, Edgar & Ruby
5		Whitmore, Robert	Whitmore, Robert E.	Whitmore, Robert E.	Whitmore, Robert E. L.	Whitmore, Robert E. L.
6		Lumpkin, Edgar & Ruby	Lumpkin, Edgar & Ruby	Lumpkin, Edgar & Ruby	Lumpkin, Edgar & Ruby	Lumpkin, Edgar & Ruby
7		Church	Church	Church	Church	Church
8		Jordan, W.L. "Est" & etal	Jordan, W.L. "Est" & etal	Jordan, W.L. "Est" & etal	Jordan, W.L. "Est" & etal	Jordan, W.L. "Est" & etal
9		Church	Church	Church	Church	Church
10		Rice, J. H. & Golden	Rice, J. H. & Golden	Rice, J. H. & Golden	Rice, J. H. & Golden	Rice, J. H. & Golden
11		(E 1/2) Hopper, J. Clayton & Peggy	(E 1/2) Hopper, J. Clayton & Peggy	(E 1/2) Hopper, J. Clayton & Peggy	(E 1/2) Hopper, J. Clayton & Peggy	(E 1/2) Hopper, J. Clayton & Peggy
12		Rice, J. H. & Golden	Rice, J. H. & Golden	Rice, J. H. & Golden	Rice, J. H. & Golden	Rice, J. H. & Golden

SURVEY *Steel Plant add Golden*
10AC in Fraction 14

SECTION 7
 TOWNSHIP 12
 RANGE 6

MAP RECORDED IN
 Map Book A Page 274

Form 3 S. 1. C. ROBERTS & SON BIRMINGHAM

LOT	BLOCK	ASSESSED TO IN 19 <u>67</u>	1968	1969	1970	1971
	7					
1		Rice, J. H. + Golden	Rice, J. H. + Golden	Rice, J. H. + Golden	Rice, J. H. + Golden	Rice, J. H. + Golden
2		"	"	"	"	"
3		"	"	"	"	"
4		"	"	"	"	"
5		"	Bellew, Tommy E.	Bellew, Tommy E.	Bellew, Tommy E.	Bellew, Tommy E.
6		"	"	"	"	"
7		"	"	"	"	"
8		"	"	"	"	"
9		"	"	"	"	"
10		"	"	"	"	"
11		"	Rice, J. H. + Golden	Rice, J. H. + Golden	Rice, J. H. + Golden	Rice, J. H. + Golden
12		"	Bellew, Tommy E.	Bellew, Tommy E.	Bellew, Tommy E.	Bellew, Tommy E.
	8					
1		Armstrong, C. E.	Armstrong, C. E.	Armstrong, C. E.	Armstrong, C. E.	Armstrong, C. E.
2		Smith, L. Edward	Smith, L. Edward	Smith, L. Edward	Smith, L. Edward	Smith, L. Edward
3		Shepherd, C. R. "Est"	Shepherd, C. R. "Est"	Shepherd, C. R. "Est"	Shepherd, C. R. "Est"	Shepherd, C. R. "Est"
4		Adams, Billy Joe	Adams, Billy Joe	Pankey, Larry	Allen, Benny	Allen, Benny
5		Hames, A. B.	Hames, A. B.	Hames, A. B.	Hames, A. B.	Hames, A. B.
6		Adams, Billy Joe	Adams, Billy Joe	Pankey, Larry	Allen, Benny	Allen, Benny
7		Hames, A. B.	Hames, A. B.	Hames, A. B.	Hames, A. B.	Hames, A. B.
8		Mullins, A. M.	Mullins, A. M.	Mullins, A. M.	Mullins, A. M.	Mullins, A. M.
9		Allen, Benny	Allen, Benny	Allen, Benny	Allen, Benny	Allen, Benny
10		Mullins, A. M.	Mullins, A. M.	Mullins, A. M.	Mullins, A. M.	Mullins, A. M.
11		Allen, Benny	Allen, Benny	Allen, Benny	Allen, Benny	Allen, Benny
12		Johnson, Levi J. + Mackie	Johnson, Levi J. + Mackie	Johnson, Levi J. + Mackie	Johnson, Levi J. + Mackie	Johnson, Levi J. + Mackie
	9					
1		Jordan, Mary Norton	Jordan, Mary Norton	Jordan, Mary Norton	Jordan, Mary Norton	Jordan, Mary Norton
2		"	"	"	"	"
3		Armstrong, C. E.	Armstrong, C. E.	Armstrong, C. E.	Armstrong, C. E.	Armstrong, C. E.
4		Hughes, V. J.	Hughes, V. J.	Hughes, V. J.	Hughes, V. J.	Hughes, V. J.
5		Armstrong, C. E.	Armstrong, C. E.	Armstrong, C. E.	Armstrong, C. E.	Armstrong, C. E.
6		(N ¹ / ₂) Hughes, V. J. (S ¹ / ₂) Burger, Tracy B. + Elmer	(N ¹ / ₂) Hughes, V. J. (S ¹ / ₂) Burger, Tracy B. + Elmer	(N ¹ / ₂) Hughes, V. J. (S ¹ / ₂) Burger, Tracy B. + Elmer	(N ¹ / ₂) Hughes, V. J. (S ¹ / ₂) Burger, Tracy B. + Elmer	(N ¹ / ₂) Hughes, V. J. (S ²) Burger, Tracy B. + Elmer
7		Armstrong, C. E.	Armstrong, C. E.	Armstrong, C. E.	Armstrong, C. E.	Armstrong, C. E.
8		Burger, Tracy B. + Elmer	Burger, Tracy B. + Elmer	Burger, Tracy B. + Elmer	Burger, Tracy B. + Elmer	Burger, Tracy B. + Elmer
9		Armstrong, C. E.	Armstrong, C. E.	Armstrong, C. E.	Armstrong, C. E.	Armstrong, C. E.
10		Argo, Van H. + Beatrice	Allen, Benny	Allen, Benny	Allen, Benny	Allen, Benny
11		Armstrong, C. E.	Armstrong, C. E.	Armstrong, C. E.	Armstrong, C. E.	Armstrong, C. E.
12		Gregory, William A. Jr.	Gregory, William A. Jr.	Gregory, William A. Jr.	Gregory, William A. Jr.	Gregory, William A. Jr.

SURVEY *Steel Plant add Galsden*

SECTION _____

MAP RECORDED IN _____

TOWNSHIP _____

Map Book *A* Page *274*

RANGE _____

Form 357 C ROBERTS & SON, BIRMINGHAM

LOT	BLOCK	ASSESSED TO IN 1967	1968	1969	1970	1971	
	10						
1		Moore, E.B. + Addie	Moore, E.B. + Addie	Moore, E.B. + Addie	Moore, E.B. + Addie	Moore, E.B. + Addie	
2		"	"	"	"	"	
3		"	"	"	"	"	
4		"	"	"	"	"	
5		"	"	"	"	"	
6		"	"	"	"	"	
7		"	"	"	"	"	
8		"	"	"	"	"	
9		"	"	"	"	"	
10		"	"	"	"	"	
11		"	"	"	"	"	
12		"	"	"	"	"	
(E 1/2) 1		Mike David Inc Barton, N.M.	(E 1/2) Mike David Inc Barton, N.M.	(pt 6 1/2) Cole, Carlene (pt 6 1/2) Mike David Inc (W 1/2) Barton, N.M. (E 1/2) Mike David Inc Barton, N.M. (pt 6 1/2) Cole, Carlene (pt 6 1/2) Mike David Inc Barton, N.M. (E 1/2) Mike David Inc Barton, N.M. (pt 6 1/2) Cole, Carlene (pt 6 1/2) Mike David Inc Barton, N.M. (E 1/2) Mike David Inc Barton, N.M. (pt 6 1/2) Cole, Carlene (pt 6 1/2) Mike David Inc Barton, N.M. (E 1/2) Mike David Inc Barton, N.M. (pt 6 1/2) Cole, Carlene (pt 6 1/2) Mike David Inc Barton, N.M.	(pt 6 1/2) Cole, Carlene (pt 6 1/2) Mike David Inc (W 1/2) Barton, N.M. (E 1/2) Mike David Inc Barton, N.M. (pt 6 1/2) Cole, Carlene (pt 6 1/2) Mike David Inc Barton, N.M. (E 1/2) Mike David Inc Barton, N.M. (pt 6 1/2) Cole, Carlene (pt 6 1/2) Mike David Inc Barton, N.M. (E 1/2) Mike David Inc Barton, N.M. (pt 6 1/2) Cole, Carlene (pt 6 1/2) Mike David Inc Barton, N.M. (E 1/2) Mike David Inc Barton, N.M. (pt 6 1/2) Cole, Carlene (pt 6 1/2) Mike David Inc Barton, N.M.	(pt 6 1/2) Cole, Carlene (pt 6 1/2) Mike David Inc (W 1/2) Barton, N.M. (E 1/2) Mike David Inc Barton, N.M. (pt 6 1/2) Cole, Carlene (pt 6 1/2) Mike David Inc Barton, N.M. (E 1/2) Mike David Inc Barton, N.M. (pt 6 1/2) Cole, Carlene (pt 6 1/2) Mike David Inc Barton, N.M. (E 1/2) Mike David Inc Barton, N.M. (pt 6 1/2) Cole, Carlene (pt 6 1/2) Mike David Inc Barton, N.M. (E 1/2) Mike David Inc Barton, N.M. (pt 6 1/2) Cole, Carlene (pt 6 1/2) Mike David Inc Barton, N.M.	
2		(E 1/2) Mike David Barton, N.M.	(E 1/2) Mike David Inc Barton, N.M.	(E 1/2) Mike David Inc Barton, N.M.	(E 1/2) Mike David Inc Barton, N.M.		
3		Barton, N.M.	Barton, N.M.	Barton, N.M.	Barton, N.M.		
4		(E 1/2) Mike David	(E 1/2) Mike David Inc	(E 1/2) Mike David Inc	(E 1/2) Mike David Inc		
5		Barton, N.M.	Barton, N.M.	Barton, N.M.	Barton, N.M.		
6		(pt 6 1/2) Mike David	(pt 6 1/2) Mike David Inc	(pt 6 1/2) Mike David Inc	(pt 6 1/2) Mike David Inc		
7		Barton, N.M.	Barton, N.M.	Barton, N.M.	Barton, N.M.		
8		(pt 6 1/2) Mike David	(pt 6 1/2) Mike David Inc	(pt 6 1/2) Mike David Inc	(pt 6 1/2) Mike David Inc		
9		Barton, N.M.	Barton, N.M.	Barton, N.M.	Barton, N.M.		
10		(pt 6 1/2) Mike David	(pt 6 1/2) Mike David Inc	(pt 6 1/2) Mike David Inc	(pt 6 1/2) Mike David Inc		
11		Barton, N.M.	Barton, N.M.	Barton, N.M.	Barton, N.M.		
12		(pt 6 1/2) Mike David	(pt 6 1/2) Mike David Inc	(pt 6 1/2) Mike David Inc	(pt 6 1/2) Mike David Inc		
12		N 78.5' Jordan, W.L. East "etal" (N 78.5')	Jordan, W.L. East "etal" (N 78.5')	Jordan, W.L. East "etal" (N 78.5')	Jordan, W.L. East "etal" (N 78.5')	Jordan, W.L. East "etal" (N 78.5')	

Block 11 being 50' x 300' Carlene Cole
 Charlotte & Sweetgood
 5100' w/2 B11
 7100' w/2 B11
 H.M. Barton
 pt 6 1/2 B11 Mike David Inc.

SURVEY *Stewart - add Attalla*

SECTION _____
TOWNSHIP _____
RANGE _____

MAP RECORDED IN _____
Map Book *A* Page *76-77*

FORM 3 S. I. C. ROBERTS & SON, BIRMINGHAM

LOT	BLOCK	ASSESSED TO IN 1967	1968	1969	1970	1971
	1					
1		Bomar, G.C. + Fannie Lee Bomar, G.C. + Fannie	Bomar, G.C. + Fannie	Bomar, G.C. + Fannie	Bomar, G.C. + Fannie	Bomar, G.C. + Fannie
2		"	"	"	"	"
3		Forman, R.H. "Mrs"	Forman, R.H. "HRS"	Forman, R.H. "HRS"	Forman, R.H. "HRS"	Forman, R.H. "Mrs"
4		Forman, Robert H.	Forman, Robert H.	Forman, Robert H.	Forman, Robert H.	Forman, Robert H.
5		Forman, R.H. "Mrs"	Forman, R.H. "HRS"	Forman, R.H. "HRS"	Forman, R.H. "Mrs"	Forman, R.H. "Mrs"
6		Bomar, G.C. + Fannie Lee Bomar, G.C. + Fannie Lee	Bomar, G.C. + Fannie Lee	Bomar, G.C. + Fannie Lee	Bomar, G.C. + Fannie Lee	Bomar, G.C. + Fannie Lee
7		City	City	City	City	City
8		Hammond, J.W. "Mrs"	Hammond, J.W. "HRS"	Hammond, J.W. "HRS"	Hammond, J.W. "HRS"	Hammond, J.W. "Mrs"
9		Forman, R.H. "Mrs"	Forman, R.H. "HRS"	Forman, R.H. "HRS"	Forman, R.H. "HRS"	Forman, R.H. "Mrs"
		(pt) Hwy (pt) Cole, Mrs. W.M.	(pt) Hwy (pt) Cole, Mrs. W.M.	(pt) Hwy (pt) Cole, Mrs. W.M.	(pt) Hwy (pt) Cole, Mrs. W.M.	(pt) Hwy (pt) Cole, Mrs. W.M.
		(pt) Hwy	(pt) Hwy	(pt) Hwy	(pt) Hwy	(pt) Hwy
		(pt) Cole, Mrs. W.M.	(pt) Cole, Mrs. W.M.	(pt) Cole, Mrs. W.M.	(pt) Cole, Mrs. W.M.	(pt) Cole, Mrs. W.M.
		(pt) Hwy	(pt) Hwy	(pt) Hwy	(pt) Hwy	(pt) Hwy
		City	City	City	City	City
		Graves, Mrs. A.W.	Graves, Mrs. A.W.	Graves, Mrs. A.W. "Est"	Graves, Mrs. A.W. "Est"	Graves, Mrs. A.W. "Est"
		Jordan, Mary + Geo. P. Walker (S 1/2) Waldrop, Chas E.	Jordan, Mary + Geo. P. Walker (S 1/2) Cash, Lincoln	Jordan, Mary + Geo. P. Walker (S 1/2) Cash, Lincoln	Jordan, Mary + Geo. P. Walker (S 1/2) Cash, Lincoln	Jordan, Mary + Geo. P. Walker (S 1/2) Cash, Lincoln
		(N 1/2) Bowman, Willis L. (S 1/2) Waldrop, Chas E.	(N 1/2) Bowman, Willis L. (S 1/2) Cash, Lincoln	(N 1/2) Bowman, Willis L. (S 1/2) Cash, Lincoln	(N 1/2) Bowman, Willis L. (S 1/2) Cash, Lincoln	(N 1/2) Bowman, Willis L. (S 1/2) Cash, Lincoln
		(S 1/2) Naler, Etham	(S 1/2) Naler, Etham	(S 1/2) Naler, Etham	(S 1/2) Naler, Etham	(S 1/2) Naler, Etham
		(N 1/2) Jackson, Vernon E. (E 3/4) Smith, John D. Jr. + 2 E.	(N 1/2) Jackson, Vernon E. (E 3/4) Smith, John D. Jr. + 2 E.	(N 1/2) Jackson, Vernon E. (E 3/4) Smith, John D. Jr. + 2 E.	(N 1/2) Jackson, Vernon E. (E 3/4) Smith, John D. Jr. + 2 E.	(N 1/2) Jackson, Vernon E. (E 3/4) Smith, John D. Jr. + 2 E.
		(W 1/2 N 1/2) Jackson, Vernon E. (pt) Naler, Etham	(W 1/2 N 1/2) Jackson, Vernon E. (pt) Naler, Etham	(W 1/2 N 1/2) Jackson, Vernon E. (pt) Naler, Etham	(W 1/2 N 1/2) Jackson, Vernon E. (pt) Naler, Etham	(W 1/2 N 1/2) Jackson, Vernon E. (pt) Naler, Etham
		(W 1/2) Smith, John D. Jr. + J. Edward (E 1/2) Campbell, William B.	(W 1/2) Smith, John D. Jr. + J. Edward (E 1/2) Campbell, William B.	(W 1/2) Smith, John D. Jr. + J. Edward (E 1/2) Campbell, William B.	(W 1/2) Smith, John D. Jr. + J. Edward (E 1/2) Campbell, William B.	(W 1/2) Smith, John D. Jr. + J. Edward (E 1/2) Campbell, William B.
		(W 1/2) Smith, John D. Jr. + J. Edward (E 1/2) Campbell, William B.	(W 1/2) Smith, John D. Jr. + J. Edward (E 1/2) Campbell, William B.	(W 1/2) Smith, John D. Jr. + J. Edward (E 1/2) Campbell, William B.	(W 1/2) Smith, John D. Jr. + J. Edward (E 1/2) Campbell, William B.	(W 1/2) Smith, John D. Jr. + J. Edward (E 1/2) Campbell, William B.
		Campbell, William B.	Campbell, William B.	Campbell, Wm B + Louise	Campbell, Wm B + Louise	Campbell, Wm B + Louise
		Cossey, Zelma	Sitz, Mildred C.	Sitz, Mildred C.	Sitz, Mildred C.	Sitz, Mildred C.
		Thompson, Mrs. J.F.	Thompson, Mrs. J.F.	Thompson, Mrs. J.F.	Thompson, Mrs. J.F.	Thompson, Mrs. J.F.
		(pt) Campbell, Wm B + Louise Imperial, Southern Oil Co.	(pt) Campbell, William B. Imperial, Southern Oil Co.	(pt) Campbell, William B. Imperial, Southern Oil Co.	(pt) Campbell, Wm B + Louise Imperial, Southern Oil Co.	(pt) Campbell, Wm B + Louise Imperial, Southern Oil Co.
		(pt) Campbell, Wm B + Louise Imperial, Southern Oil Co.	(pt) Campbell, William B. Imperial, Southern Oil Co.	(pt) Campbell, William B. Imperial, Southern Oil Co.	(pt) Campbell, Wm B + Louise Imperial, Southern Oil Co.	(pt) Campbell, Wm B + Louise Imperial, Southern Oil Co.
		(pt) Campbell, Wm B + Louise Imperial, Southern Oil Co.	(pt) Campbell, William B. Imperial, Southern Oil Co.	(pt) Campbell, William B. Imperial, Southern Oil Co.	(pt) Campbell, Wm B + Louise Imperial, Southern Oil Co.	(pt) Campbell, Wm B + Louise Imperial, Southern Oil Co.
		(pt) Campbell, Wm B + Louise Imperial, Southern Oil Co.	(pt) Campbell, William B. Imperial, Southern Oil Co.	(pt) Campbell, William B. Imperial, Southern Oil Co.	(pt) Campbell, Wm B + Louise Imperial, Southern Oil Co.	(pt) Campbell, Wm B + Louise Imperial, Southern Oil Co.

SURVEY

Stewart add Attalla

SECTION _____

TOWNSHIP _____

RANGE _____

MAP RECORDED IN

Map Book A Page 76-77

Form 3.5.1 C ROBERTS & SON, BIRMINGHAM

LOT	BLOCK	ASSESSED TO IN 19 <u>67</u>	1968	1969	1970	1971
	4					
1		Seal, Allen	Seal, Allen	Seal, Allen	Seal, Allen	Seal, Allen
2		Cole Mrs. W.M.	Cole, Mrs. W.M.	Cole, Mrs. W.M.	Cole, Mrs. W.M.	Cole, Mrs. W.M.
3		Bokannon, J.C.	Bokannon, J.C.	Bokannon, J.C.	Bokannon, J.C.	Bokannon, J.C.
4		Sims, Floyd H.	Sims, Floyd H.	Sims, Floyd H.	Sims, Floyd H.	Sims, Floyd H.
5		Attalla, Water Works	Attalla Water Works	Attalla Water Works	Attalla Water Works	Attalla Water Works
6		Church	Church	Church	Church	Church
7		Hammond, J.W. Mrs	Hammond, J.W. "Mrs"	Hammond, J.W. "Mrs"	Hammond, J.W. "Mrs"	Hammond, J.W. "Mrs"
8		Johnston, G.M. & Camie	Lankford, Hubert Blum	Samplers, William N.	Samplers, William N.	Samplers, William N.
9		Dye, Maurell J.	Dye, Maurell J.	Dye, Maurell J.	Dye, Maurell J.	Dye, Maurell J.
	5					
1		Smith, John David Jr	Smith, John David Jr	Smith, John David Jr	Smith, John David Jr	Smith, John David Jr
2		"	"	"	"	"
3		Countryman, J.J.	Countryman, J.J.	Countryman, J.J.	Countryman, J.J.	Countryman, J.J.
4		Ham, Verna Duke	Ham, Mrs Verna Duke	Ham, Mrs Verna Duke	Ham, Mrs Verna Duke	Ham, Mrs Verna Duke
5		Smith, John D. Jr + J.E.	Smith, John D. Jr + J.E. Smith	Smith, John D. Jr + J.E. Smith	Smith, John D. Jr + J.E. Smith	Smith, John D. Jr + J.E.
6		Smith, John D. Jr + J.E. (S ²) Church	Smith, John D. Jr + J.E. Smith (S ²) Church	Smith, John D. Jr + J.E. Smith (S ²) Church	" (S ²) Church	" (S ²) Church
7		(N ²) Heath, Nollie	(N ²) Heath, Nollie	(N ²) Heath, Nollie	(N ²) Heath, Mrs. Nollie	(N ²) Heath, Mrs Nollie
8		Church	Church	Church	Church	Church
9		"	"	"	"	"
	6					
1		Smith, John	Smith, John J. E. & Smith	Smith, John D. + J.E. Smith	Smith, John D. + J.E. Smith	Smith, John D. + J.E.
2		"	"	"	"	"
3		"	"	"	"	"
4		"	"	"	"	"
5		"	"	"	"	"
6		Smith, J. Edward	Smith, J. Edward	Smith, J. Edward	Smith, J. Edward	Smith, J. Edward
7		Summerlin, Carl J.	Summerlin, Carl J.	Summerlin, Carl J.	Summerlin, Carl J.	Summerlin, Carl

SURVEY *Stewart add Attalus*

SECTION _____

TOWNSHIP _____

RANGE _____

MAP RECORDED IN _____

 Map Book *A* Page *76-77*

Form 3 S. I. C. ROBERTS & SON BIRMINGHAM

LOT	BLOCK	ASSESSED TO IN 1967	1968	1969	1970	1971
	7					
1		^(c) Lee + Co. Inc.	^(c) Lee + Company Inc.	^(c) Lee + Company Inc.	^(c) Lee + Company Inc.	^(c) Lee + Company Inc.
2		Smith, John D. Jr. + J. Edward	Smith, John D. Jr. + J. Edward	Smith, John D. Jr. + J. E. Smith	Smith, John D. Jr. + J. E. Smith	Smith, John D. Jr. + J. E. Smith
3		Smith, J. Edward	Smith, J. Edward	Smith, R. E. B.	Smith, R. E. B.	Smith, R. E. B.
4		Smith, R. E. B.	Smith, J. Edward	Smith, J. Edward	Smith, J. Edward	Smith, J. Edward
5		"	"	"	"	"
6		Ramey, Joe	Ramey, Joe	Ramey, Joe	Ramey, Joe	Ramey, Joe
7		Edwards, Homer	Edwards, Homer	Edwards, Homer	Edwards, Homer	Edwards, Homer
8		Smith, R. E. B.	Smith, J. Edward	Smith, J. Edward	Smith, J. Edward	Smith, J. Edward
9		Lockett, Junious	Lockett, Junious	Lockett, Junious	Lockett, Junious	Lockett, Junious
10		"	"	"	"	"
11		"	"	"	"	"
	8					
1		Smith, J. Edward	Smith, J. Edward	Smith, J. Edward	Smith, J. Edward	Smith, J. Edward
2		Dover, Frances E.	Dover, Frances E.	Dover, Frances E.	Dover, Frances E.	Dover, Frances E.
3		Lovell, H. D.	Lovell, H. D.	Lovell, H. D.	Lovell, H. D.	Lovell, H. D.
4		Battles, Oscar E.	Battles, Oscar E.	Lovell, R. M.	Lovell, R. M.	Lovell, R. M.
5		Lovell, R. M.	Lovell, R. M.	"	"	"
6		Battles, Oscar E.	Mays, Mitchell	Mays, Mitchell	Mays, Mitchell L.	Mays, Shirley J.
7		Smith, J. Edward	Smith, J. Edward	Smith, J. Edward	Smith, J. Edward	Smith, J. Edward
8		"	"	"	"	"
9		"	"	"	"	"
10		Terry, Thomas + W. Hill	Terry, Thomas + Walter Hill	Terry, Thomas + Walter Hill	Terry, Thomas + Walter Hill	Terry, Thomas + W. Hill
11		Thomas, Ara, Jr.	Thomas, Ara Jr.	Thomas, Ara Jr.	Thomas, Ara Jr.	Thomas, Ara Jr.
12		Church	Church	Church	Church	Church
13		Smith, Will + Mozella	Smith, Will + Mozella	Smith, Will + Mozella	Mt. Calvary Bap. Church	Mt. Calvary Bap. Church
14		Jenkins, Wm	Jenkins, William	Jenkins, William	Mt. Calvary Bap. Church	Mt. Calvary Bap. Church
15		"	"	"	Jenkins, William	Jenkins, William
16		Church	Church	Church	Church	Church
17		Lipscomb, Cady Jr.	Lipscomb, Cady Jr.	Lipscomb, Cady Jr.	Lipscomb, Cady Jr.	Lipscomb, Cady Jr.
18		Young, Elmore	Young, Elmore	Young, Elmore	Young, Elmore	Young, Elmore
	9					
1		Bucklew, Oscar	Bucklew, Oscar	Bucklew, Oscar	Bucklew, Oscar	Bucklew, Oscar
2		Chandler, F. M.	Chandler, F. M.	Chandler, F. M.	Chandler, F. M. + Wf.	Chandler, F. M. + Wf.
3		"	"	"	"	"
4		McCreless, F. B.	McCreless, F. B.	McCreless, F. B.	McCreless, F. B.	McCreless, F. B.
5		Hammond, J. W. Mrs.	Hammond, J. W. "Mrs"	Hammond, J. W. "Mrs"	Hammond, J. W. "Mrs"	Hammond, J. W. "Mrs"
6		Patten, Mrs. W. J.	Patten, Mrs. W. J.	Patten, Mrs. W. J.	Patten, Mrs. W. J.	Patten, Mrs. W. J.
7		Hammett, R. V.	Hammett, R. V.	Hammett, R. V.	Hammett, R. V.	Hammett, R. V.
8		Stephens, Richard	Stephens, Richard	Stephens, Richard	Stephens, Richard	Stephens, Richard
9		Martin, James B.	Martin, James B.	Martin, James B.	Martin, James B. + Parlee	Martin, James B. + Parlee
10		Horton, Georgia	Horton, Georgia	Horton, Georgia	Horton, Georgia	Horton, Georgia
11		Smith, Swannie	Smith, Swannie	Smith, Swannie	Smith, Swannie	Smith, Swannie
12		Essex, Coleman	Essex, Coleman	Essex, Coleman	Essex, Coleman	Essex, Coleman

SURVEY Stewart add Attalla

SECTION _____

MAP RECORDED IN _____

TOWNSHIP _____

Map Book 19 Page 76-77

RANGE _____

Form 3.5 ROBERTS & SON, BIRMINGHAM

LOT	BLOCK	ASSESSED TO IN 19 <u>67</u>	1968	1969	1970	1971
	9					
13		Myers, Junius	Myers, Junius	Myers, Junius	Myers, Junius	Myers, Junius
14		Underwood, Emily & D.	Underwood, Emily & D.	Underwood, Emily & Louella	Underwood, Emily & Louella	Underwood, Emily & Louella
15		Cyfar, John J.	Cyfar, John J.	Cyfar, John J.	Cyfar, John J. & Mary	Cyfar, John J. & Mary
16		M ^c Kinney, John K.	M ^c Kinney, John K.	M ^c Kinney, John K.	M ^c Kinney, John K.	M ^c Kinney, John K.
17		Cyfar, Willie	Cyfar, Willie	Cyfar, Willie	Cyfar, Willie	Cyfar, Willie
18		House, Reddie H.	House, Reddie H.	House, Reddie H.	House, Reddie H.	House, Reddie H.
	10					
1		Louvarn, R.B.	Louvarn, R.B.	Louvarn, R.B.	Louvarn, R.B.	Louvarn, R.B.
2		Bailey, W.G.	Bailey, W.G.	Bailey, W.G.	Bailey, W.G.	Bailey, W.G.
3		Smith, John D. & J.E.	Smith, John D. & J.E. Smith	Smith, John D. & J.E. Smith	Smith, John D. & J.E. Smith	Smith, John D. & J.E. Smith
4		"	"	"	"	"
5		Colegrove, J.W.	Colegrove, J.W.	Colegrove, J.W.	Colegrove, J.W.	Colegrove, J.W.
6		Vawter, W.H.	Vawter, W.H.	Vawter, W.H.	Vawter, W.H.	Vawter, W.H.
7		Harris, Ira	Harris, Ira	Harris, Ira	Harris, Ira	Harris, Ira
8		Buckelew, Oscar	Buckelew, Oscar	Buckelew, Oscar	Buckelew, Oscar	Buckelew, Oscar
9		"	"	"	"	"
10		Johnston, David	Johnston, David	Scott, J.P.	Scott, J.P.	Scott, J.P.
11		Stancil, E.C. & Betty	Stancil, E.C. & Betty	Stancil, E.C. & Betty	Stancil, E.C. & Betty	Stancil, E.C. & Betty
12		Forman, R.H. Mrs.	Forman, R.H. "Mrs"	Forman, R.H. "Mrs"	Forman, R.H. "Mrs"	Forman, R.H. "Mrs"
13		Thrift, Gordon	Thrift, Gordon	Thrift, Gordon & Estelle	Thrift, Gordon & Estelle	Thrift, Gordon & Estelle
14		Jones, Geo. R. & Margaret	Jones, Geo. R. & Margaret	Jones, Geo. R. & Margaret	Jones, Geo. R. & Margaret	Jones, George R. & Margaret
15		Wise, Walter	Wise, Walter	Wise, Walter	Wise, Walter	Wise, Walter
16		"	"	"	"	"
17		Page, Raymond H.	Page, Raymond H.	Page, Raymond H.	Page, Raymond H.	Page, Raymond H.
18		"	"	"	"	"
	11					
1		Forman, Robert H.	Forman, Robert H.	Forman, Robert H.	Forman, Robert H.	Forman, Robert H.
2		O'Rear, B.C. "Est"	O'Rear, B.C. "Est"	O'Rear, B.C. "Est"	O'Rear, B.C. "Est"	O'Rear, B.C. "Est"
3		Oliver, Joe F.	Oliver, Joe F.	Oliver, Joe F.	Oliver, Joe F.	Oliver, Joe F.
4		Maragne, Thelma	Maragne, Thelma	Maragne, Thelma W.	Maragne, Thelma W.	Maragne, Thelma W.
5		Kelley, J.J.	Kelley, J.J.	Kelley, J.J.	Kelley, J.J.	Kelley, J.J.
6		M ^c Creless, L.L.	M ^c Creless, L.L.	M ^c Creless, L.L.	M ^c Creless, L.L.	M ^c Creless, L.L.
7		Dean, Esta	Dean, Esta	Dean, Esta	Dean, Esta	Dean, Esta
8		Metcalf, W.C. & Carol	Metcalf, W.C. & Carol	Metcalf, W.C. & Carol	Metcalf, W.C. & Carol	Collett, Aaron D.
9		Freeman, Mrs. C.H.	Freeman, Mrs. C.H.	Freeman, Mrs. C.H.	Freeman, Mrs. C.H.	Freeman, Mrs. C.H.

SURVEY *Stewart add - Attalla*

SECTION _____

TOWNSHIP _____

RANGE _____

MAP RECORDED IN

Map Book # _____ Page *6-27*

Form 3 S. T. C. ROBERTS & SON, BIRMINGHAM

LOT	BLOCK	ASSESSED TO IN 19 <i>67</i>	1968	1969	1970	1971
	<i>11</i>					
<i>10</i>		(pt) Shastrow, John (pt) Phillips, John "Est" (pt) Gilbert, Mary Nell (pt) Beeman, J. Jay	(pr) Shastrow, John (pr) Phillips, John "Est" (pr) Gilbert, Mary Nell (pr) Beeman, J. Jay	(pt) Shastrow, John (pt) Phillips, John "Est" (pt) Gilbert, Mary Nell (pt) Beeman, J. Jay	(pt) Shastrow, John (pt) Phillips, John "Est" (pt) Gilbert, Mary Nell (pt) Beeman, J. Jay	(pt) Shastrow, John (pt) Phillips, John "Est" (pt) Gilbert, Mary Nell (pt) Beeman, J. Jay
<i>11</i>		(pt) Beeman, J. Jay (pt) Shastrow, John (pt) Gilbert, Mary Nell	(pr) Beeman, J. Jay (pr) Shastrow, John (pr) Gilbert, Mary Nell	(pt) Beeman, J. Jay (pt) Shastrow, John (pt) Gilbert, Mary Nell	(pt) Beeman, J. Jay (pt) Shastrow, John (pt) Gilbert, Mary Nell	(pt) Beeman, J. Jay (pt) Shastrow, John (pt) Gilbert, Mary Nell
<i>12</i>		Forman, R. H. Hrs	Forman, R. H. "HRS"	Forman, R. H. "HRS"	Forman, R. H. "Hrs"	Forman, R. H. "Hrs"
<i>13</i>		Forman, Robert H.	Forman, Robert H.	Forman, Robert H.	Forman, Robert H.	Forman, Robert H.
<i>14</i>		Cameron, Leon	Cameron, Leon	Cameron, Leon	Cameron, Leon	Cameron, Leon
<i>15</i>		Bomar, D. C. + Fannie	Bomar, D. C. + Fannie	Bomar, D. C. + Fannie	Bomar, D. C. + Fannie	Bomar, D. C. + Fannie
<i>16</i>		Forman, R. H. Hrs.	Forman, R. H. "HRS"	Forman, R. H. "HRS"	Forman, R. H. "HRS"	Forman, R. H. "Hrs"
<i>17</i>		Hammond, J. W. Hrs	Hammond, J. W. "HRS"	Hammond, J. W. "HRS"	Hammond, J. W. "HRS"	Hammond, J. W. "Hrs"
<i>18</i>		Jordan, Mary Norton	Jordan, Mary Norton	Jordan, Mary Norton	Jordan, Mary Norton	Jordan, Mary Norton
	<i>12</i>					
<i>1</i>		Ramey, Joe	Ramey, Joe	Ramey, Joe	Ramey, Joe	Ramey, Joe
<i>2</i>		Forman, Robert H.	Forman, Robert H.	Forman, Robert H.	Forman, Robert H.	Forman, Robert H.
<i>3</i>		Inger, J. C.	Inger, J. C.	Inger, J. C.	Inger, J. C.	Inger, J. C. "Est"
<i>4</i>		Forman, R. H. Hrs.	Forman, R. H. "HRS"	Forman, R. H. "HRS"	Forman, R. H. "HRS"	Forman, R. H. "Hrs"
<i>5</i>		"	"	"	"	"
<i>6</i>		Hammond, J. W. Hrs	Hammond, J. W. "HRS"	Hammond, J. W. "HRS"	Hammond, J. W. "HRS"	Hammond, J. W. "Hrs"
<i>7</i>		Forman, R. H. Hrs.	Forman, R. H. "HRS"	Forman, R. H. "HRS"	Forman, R. H. "HRS"	Forman, R. H. "Hrs"
<i>8</i>		"	"	"	"	"
<i>9</i>		Hammond, Joe L.	Hammond, Joe L.	Hammond, Joe L.	Hammond, Joe L.	Hammond, Joe L.
<i>10</i>		Jordan, Mary Norton	Jordan, Mary Norton	Jordan, Mary Norton	Jordan, Mary Norton	Jordan, Mary Norton
<i>11</i>		Glass, Roy + Pauline	Glass, Roy + Pauline	Glass, Roy + Pauline	Glass, Roy + Pauline	Glass, Roy + Pauline
<i>12</i>		Bomar, D. C. + Fannie	Bomar, D. C. + Fannie	Bomar, D. C. + Fannie	Bomar, D. C. + Fannie	Bomar, D. C. + Fannie
<i>13</i>		Ramey, Joe	Ramey, Joe	Ramey, Joe	Ramey, Joe	Ramey, Joe
<i>14</i>		Hammond, J. W. Hrs.	Hammond, J. W. "HRS"	Hammond, J. W. "HRS"	Hammond, J. W. "HRS"	Hammond, J. W. "Hrs"
<i>15</i>		Bomar, D. C. + Fannie	Bomar, D. C. + Fannie	Bomar, D. C. + Fannie	Bomar, D. C. + Fannie	Bomar, D. C. + Fannie
<i>16</i>		"	"	Bomar, D. C. + Fannie	Bomar, D. C. + Fannie	"
<i>17</i>		Johnston, David	Johnston, David	Scott, J. P.	Scott, J. P.	Scott, J. P.
<i>18</i>		Forman, R. H. Hrs.	Forman, R. H. "HRS"	Forman, R. H. "HRS"	Forman, R. H. "Hrs"	Forman, R. H. "Hrs"

SURVEY *Stewart Add - Attalla*

SECTION _____
TOWNSHIP _____
RANGE _____

MAP RECORDED IN _____
Map Book *A* Page *76-77*

Form 3 S. T. C. ROBERTS & SON, BIRMINGHAM

LOT	BLOCK	ASSESSED TO IN 19 <i>67</i>	1968	1969	1970	1971
		<i>13</i>				
1		Forman, R. H. "Mrs"	Forman, R. H. "HRS"	Forman, R. H. "HRS"	Forman, R. H. "HRS"	Forman, R. H. "Mrs"
2		Bomar, G. C. + Fannie	Bomar, H. C. + Fannie	Bomar, H. C. + Fannie	Bomar, G. C. + Fannie	Bomar, G. C. + Fannie
3		Ramey, Joe	Ramey, Joe	Ramey, Joe	Ramey, Joe	Cyler, Willie
		<i>14</i>				
1		Forman, R. H. "Mrs"	Forman, R. H. "HRS"	Forman, R. H. "HRS"	Forman, R. H. "HRS"	Forman, R. H. "Mrs"
2		Inger, J. C.	Inger, J. C.	Inger, J. C.	Inger, J. C. "Est"	Inger, J. C. "Est"
3		Hammond, J. W. Mrs	Hammond, J. W. "HRS"	Hammond, J. W. "HRS"	Hammond, J. W. "HRS"	Hammond, J. W. "Mrs"
4		Forman, Robert H.	Forman, Robert H.	Forman, Robert H.	Forman, Robert H.	Forman, Robert H.
5		Ramey, Joe	Ramey, Joe	Ramey, Joe	Ramey, Joe	Cyler, Willie
6		Hammond, J. W. Mrs	Hammond, J. W. "HRS"	Hammond, J. W. "HRS"	Hammond, J. W. "HRS"	Hammond, J. W. "Mrs"
7		King, Amelia	King, Amelia	King, Amelia	Foster, Amelia King	Foster, Amelia King
		<i>15</i>				
1		Ramey, Joe	Ramey, Joe	Ramey, Joe	Ramey, Joe	Cyler, Willie
2		"	"	Ramey, Joe	Ramey, Joe	Cyler, Willie
3		Forman, R. H. Mrs	Forman, R. H. "HRS"	Forman, R. H. "HRS"	Forman, R. H. "HRS"	Forman, R. H. "Mrs"
4		Bomar, G. C. + Fannie	Bomar, H. C. + Fannie	Bomar, H. C. + Fannie	Bomar, H. C. + Fannie	Bomar, H. C. + Fannie
5		Bomar, H. C. + Fannie	Bomar, H. C. + Fannie	Bomar, H. C. + Fannie	Bomar, H. C. + Fannie	Bomar, H. C. + Fannie
6		Jordan, Mary Norton	Jordan, Mary Norton	Jordan, Mary Norton	Jordan, Mary Norton	Jordan, Mary Norton
7		Bomar, G. C. + Fannie	Bomar, H. C. + Fannie	Bomar, H. C. + Fannie	Bomar, H. C. + Fannie	Bomar, H. C. + Fannie
8		Davis, Perry J.	Davis, Perry J.	Davis, Perry J.	Davis, Perry J.	Davis, Perry J.
9		Bomar, G. C. + Fannie	Bomar, H. C. + Fannie	Bomar, H. C. + Fannie	Bomar, H. C. + Fannie	Bomar, H. C. + Fannie
10		"	"	Bomar, H. C. + Fannie	Bomar, H. C. + Fannie	"
9		Smith, R. E. B.	Smith, I. Edward	Smith, I. Edward	Smith, I. Edward	Smith, I. Edward
10		Forman, Robert H.	Forman, Robert H.	Forman, Robert H.	Forman, Robert H.	Forman, Robert H.
11		Forman, R. H. "Mrs"	Forman, R. H. "HRS"	Forman, R. H. "HRS"	Forman, R. H. "HRS"	Forman, R. H. "Mrs"
12		Republic Steel Corp	Republic Steel Corp	Republic Steel Corp	Republic Steel Corp	Republic Steel Corp
		Inger, J. C.	Inger, J. C.	Inger, J. C.	Inger, J. C.	Inger, J. C.
		Smith, R. E. B.	Smith, I. Edward	Smith, I. Edward	Smith, I. Edward	Smith, I. Edward
13		Bomar, H. C. + Fannie	Bomar, H. C. + Fannie	Bomar, H. C. + Fannie	Bomar, H. C. + Fannie	Bomar, H. C. + Fannie
14		Bomar, H. C. + Fannie	Bomar, H. C. + Fannie	Bomar, H. C. + Fannie	Bomar, H. C. + Fannie	"
		<i>15</i>				
		Bomar, G. C. + F	Bomar, H. C. + Fannie	Bomar, H. C. + Fannie	Bomar, H. C. + Fannie	Bomar, H. C. + Fannie
15		Davis, John N.	Davis, John N.	Davis, John N.	Davis, John N.	Davis, John N.
16		Forman, R. H. Mrs	Forman, R. H. "HRS"	Forman, R. H. "HRS"	Forman, R. H. "HRS"	Forman, R. H. "Mrs"
17		Bomar, G. C. + Fannie	Bomar, H. C. + Fannie	Bomar, H. C. + Fannie	Bomar, H. C. + Fannie	Bomar, H. C. + Fannie
18		Ramey, Joe	Ramey, Joe	Ramey, Joe	Ramey, Joe	Cyler, Willie

SURVEY *Stewart Add Atlanta*

SECTION _____

TOWNSHIP _____

RANGE _____

MAP RECORDED IN

Map Book *A* Page *16-17*

Form 3 S. T. C. ROBERTS & SON, BIRMINGHAM

LOT	BLOCK	ASSESSED TO IN 19 ⁶⁷	1968	1969	1970	1971
	16					
1		<i>Farman, R.H. "Hrs"</i>	<i>Farman, R.H. "HRS"</i>	<i>Farman, R.H. "HRS"</i>	<i>Farman, R.H. "HRS"</i>	<i>Farman, R.H. "Hrs"</i>
2		<i>Hammond, J.W. "Hrs"</i>	<i>Hammond J.W. "HRS"</i>	<i>Hammond, J.W. "HRS"</i>	<i>Hammond, J.W. "HRS"</i>	<i>Hammond, J.W. "Hrs"</i>
3		<i>Farman, Robert H.</i>	<i>Farman, Robert H.</i>	<i>Farman, Robert H.</i>	<i>Farman, Robert H.</i>	<i>Farman, Robert H.</i>
4		<i>Farman, R.H. "Hrs"</i>	<i>Farman, R.H. "HRS"</i>	<i>Farman, R.H. "HRS"</i>	<i>Farman, R.H. "HRS"</i>	<i>Farman, R.H. "HRS"</i>
5		<i>Naylor, Sarah</i>	<i>Naylor, Sarah</i>	<i>Naylor, Sarah</i>	<i>Naylor, Sarah</i>	<i>Naylor, Sarah</i>
6		<i>Farman, Robert H.</i>	<i>Farman, Robert H.</i>	<i>Farman, Robert H.</i>	<i>Farman, Robert H.</i>	<i>Farman, Robert H.</i>
7		<i>Boman, G.C. & Fannie</i>	<i>Boman G.C. & Fannie</i>	<i>Boman G.C. & Fannie</i>	<i>Boman, G.C. & Fannie</i>	<i>Boman, G.C. & Fannie</i>
8		<i>Farman, R.H. "Hrs"</i>	<i>Farman, R.H. "HRS"</i>	<i>Farman, R.H. "HRS"</i>	<i>Farman, R.H. "HRS"</i>	<i>Farman, R.H. "Hrs"</i>
9		<i>Green, Amos</i>	<i>Green, Amos</i>	<i>Green, Amos</i>	<i>Green, Amos</i>	<i>Green, Amos</i>
10		<i>Hammond, J.W. "Hrs"</i>	<i>Hammond, J.W. "HRS"</i>	<i>Hammond, J.W. "HRS"</i>	<i>Hammond, J.W. "HRS"</i>	<i>Hammond, J.W. "Hrs"</i>
11		<i>Folsom, Ellis Gray</i>	<i>Folsom, Ellis Gray</i>	<i>Folsom, Ellis Gray</i>	<i>Folsom, Ellis Gray</i>	<i>Folsom, Ellis Gray</i>
12		<i>Farman, R.H. "Hrs"</i>	<i>Farman, R.H. "HRS"</i>	<i>Farman, R.H. "HRS"</i>	<i>Farman, R.H. "HRS"</i>	<i>Farman, R.H. "Hrs"</i>
13		<i>Davis, John W.</i>	<i>Davis, John W.</i>	<i>Davis, John W.</i>	<i>Davis, John W.</i>	<i>Davis, John W.</i>
14		<i>Johnston, David</i>	<i>Johnston, David</i>	<i>Scott, J.P.</i>	<i>Scott, J.P.</i>	<i>Scott, J.P.</i>
15		<i>Boman, G.C. & Fannie</i>	<i>Boman, G.C. & Fannie</i>	<i>Boman, G.C. & Fannie</i>	<i>Boman, G.C. & Fannie</i>	<i>Boman, G.C. & Fannie</i>
16		<i>Inger, J.C.</i>	<i>Inger, J.C.</i>	<i>Inger, J.C.</i>	<i>Inger, J.C. "Est"</i>	<i>Inger, J.C. "Est"</i>
17		<i>Johnston, David</i>	<i>Johnston, David</i>	<i>Scott, J.P.</i>	<i>Scott, J.P.</i>	<i>Scott, J.P.</i>
18		<i>Farman, R.H. "Hrs"</i>	<i>Farman, R.H. "HRS"</i>	<i>Farman, R.H. "HRS"</i>	<i>Farman, R.H. "HRS"</i>	<i>Farman, R.H. "Hrs"</i>
	17					
1		<i>Johnston, David</i>	<i>Johnston, David</i>	<i>Scott, J.P.</i>	<i>Scott, J.P.</i>	<i>Scott, J.P.</i>
2		"	"	"	"	"
3		<i>Farman, R.H. "Hrs"</i>	<i>Farman, R.H. "HRS"</i>	<i>Farman, R.H. "HRS"</i>	<i>Farman, R.H. "HRS"</i>	<i>Farman, R.H. "Hrs"</i>
4		<i>Ager, Curley</i>	<i>Ager, Curley</i>	<i>Ager, Curley "Hrs"</i>	<i>Ager, Curley "Hrs"</i>	<i>Ager, Curley "Hrs"</i>
5		<i>Mays, W.V.</i>	<i>Mays, W.V.</i>	<i>Mays, W.V.</i>	<i>Mays, W.V.</i>	<i>Mays, W.V.</i>
6		"	"	"	"	"
7		"	"	"	"	"

SURVEY *Stewart add. Attalla*

SECTION _____

MAP RECORDED IN _____

TOWNSHIP _____

Map Book *A* Page *76-77*

RANGE _____

Form 3-S.T.C. ROBERTS & SON, BIRMINGHAM

LOT	BLOCK	ASSESSED TO IN 19 <i>67</i>	1968	1969	1970	1971
	<i>17</i>					
<i>8</i>		<i>Goldsmith, Cora D.</i>	<i>Goldsmith, Cora D.</i>	<i>Goldsmith, Cora D.</i>	<i>Goldsmith, Cora D.</i>	<i>Goldsmith, Cora D.</i>
<i>9</i>		<i>Dendy, Otis</i>	<i>Dendy, Otis</i>	<i>Dendy, Otis</i>	<i>Dendy, Otis (Buddy)</i>	<i>Dendy, Otis (Buddy)</i>
<i>10</i>		"	"	"	"	"
<i>11</i>		<i>Forman, R.H. Mrs</i>	<i>Forman, R.H. "HRS"</i>	<i>Forman, R.H. "HRS"</i>	<i>Forman, R.H. "HRS"</i>	<i>Forman, R.H. "Hrs"</i>
<i>12</i>		<i>Mays, W.V.</i>	<i>Mays, W.V.</i>	<i>Mays, W.V.</i>	<i>Mays, W.V.</i>	<i>Mays, W.V.</i>
<i>13</i>		<i>Sheffield, James</i>	<i>Sheffield, James</i>	<i>Sheffield, James</i>	<i>Sheffield, James</i>	<i>Sheffield, James</i>
<i>14</i>		<i>Bomar, G.C. + Fannie</i>	<i>Bomar, G.C. + Fannie</i>	<i>Bomar, G.C. + Fannie</i>	<i>Bomar, G.C. + Fannie</i>	<i>Bomar, G.C. + Fannie</i>
<i>15</i>		<i>Johnston, David</i>	<i>Johnston, David</i>	<i>Scott, J.P.</i>	<i>Scott, J.P.</i>	<i>Scott, J.P.</i>
<i>16</i>		<i>Bomar, G.C. + Fannie</i>	<i>Bomar, G.C. + Fannie</i>	<i>Bomar, G.C. + Fannie</i>	<i>Bomar, G.C. + Fannie</i>	<i>Bomar, G.C. + Fannie</i>
<i>17</i>		<i>Forman, R.H. Mrs</i>	<i>Forman, R.H. "HRS"</i>	<i>Forman, R.H. "HRS"</i>	<i>Forman, R.H. "HRS"</i>	<i>Forman, R.H. "Hrs"</i>
<i>18</i>		<i>Hammond, J.W. Mrs</i>	<i>Hammond, J.W. "HRS"</i>	<i>Hammond, J.W. "HRS"</i>	<i>Hammond, J.W. "HRS"</i>	<i>Hammond, J.W. "Hrs"</i>
	<i>18</i>					
<i>1</i>		<i>Hammond, J.W. Mrs</i>	<i>Hammond, J.W. "HRS"</i>	<i>Lee, James S. + Mary E.</i>	<i>Lee, James S. + Mary E.</i>	<i>Lee, James S. + Mary E.</i>
<i>2</i>		<i>Johnston, David</i>	<i>Johnston, David</i>	<i>Lee, James S. + Mary E.</i>	"	"
<i>3</i>		<i>Lee James S. + Mary E.</i>	<i>Lee, James S. + Mary E.</i>	<i>Lee, James S. + Mary E.</i>	"	"
<i>4</i>		<i>Graham, Major + Daisy</i>	<i>Graham, Major + Daisy</i>	<i>Graham, Major + Daisy</i>	<i>Graham, Major + Daisy</i>	<i>Graham, Major + Daisy</i>
<i>5</i>		<i>Young, Bertha R.</i>	<i>Young, Bertha R.</i>	<i>Young, Bertha R.</i>	<i>Young, Bertha R.</i>	<i>Young, Bertha R.</i>
<i>6</i>		<i>Cyler, Thomas + Minnie</i>	<i>Cyler, Thomas + Minnie</i>	<i>Cyler, Thomas + Minnie</i>	<i>Cyler, Thomas + Minnie</i>	<i>Cyler, Thomas + Minnie</i>
<i>7</i>		"	"	"	"	"
<i>8</i>		<i>Kelly, Allie + Jennie V.</i>	<i>Kelly, Allie + Jennie V.</i>	<i>Kelly, Allie + Jennie V.</i>	<i>Kelly, Allie + Jennie V.</i>	<i>Kelly, Allie + Jennie V.</i>
<i>9</i>		<i>Mitchell, Jim "Est"</i>	<i>Mitchell, Jim "Est"</i>	<i>Mitchell, Jim "Est"</i>	<i>Mitchell, Jim "Est"</i>	<i>Mitchell, Jim "Est"</i>
<i>10</i>		<i>Smith, Lillie Mae</i>	<i>Smith, Lillie Mae</i>	<i>Smith, Lillie Mae</i>	<i>Smith, Lillie Mae</i>	<i>Smith, Lillie Mae</i>
<i>11</i>		<i>Patten, Ada</i>	<i>Patten, Ada</i>	<i>Patten, Ada</i>	<i>Patten, Ada</i>	<i>Patten, Ada</i>
<i>12</i>		<i>Hammond, J.W. Mrs</i>	<i>Hammond, J.W. "HRS"</i>	<i>Hammond, J.W. "HRS"</i>	<i>Hammond, J.W. "HRS"</i>	<i>Hammond, J.W. "Hrs"</i>
<i>13</i>		<i>Cyler, Benny E.</i>	<i>Cyler, Benny E.</i>	<i>Cyler, Benny E.</i>	<i>Cyler, Benny E.</i>	<i>Cyler, Benny E.</i>
<i>14</i>		<i>Mitchell, Jim "Est"</i>	<i>Mitchell, Jim "Est"</i>	<i>Mitchell, Jim "Est"</i>	<i>Mitchell, Jim "Est"</i>	<i>Mitchell, Jim "Est"</i>
<i>15</i>		"	"	"	"	"
<i>16</i>		<i>Forman, R.H. Mrs</i>	<i>Forman, R.H. "HRS"</i>	<i>Forman, R.H. "HRS"</i>	<i>Forman, R.H. "HRS"</i>	<i>Forman, R.H. "Hrs"</i>
<i>17</i>		<i>Thomas, Josephine</i>	<i>Thomas, Josephine</i>	<i>Thomas, Josephine</i>	<i>Thomas, Josephine</i>	<i>Thomas, Josephine</i>
<i>18</i>		<i>Forman, R.H. Mrs</i>	<i>Forman, R.H. "HRS"</i>	<i>Forman, R.H. "HRS"</i>	<i>Forman, R.H. "HRS"</i>	<i>Forman, R.H. "Hrs"</i>
	<i>19</i>					
<i>1</i>		<i>Smith, J.W.</i>	<i>Smith, J.W.</i>	<i>Smith, J.W.</i>	<i>Smith, J.W.</i>	<i>Smith, J.W.</i>
<i>2</i>		<i>Attalla Realty Co.</i>	<i>Attalla Realty Co Inc.</i>	<i>Attalla Realty Co Inc.</i>	<i>Attalla Realty Co Inc.</i>	<i>Attalla Realty Co Inc.</i>
<i>3</i>		<i>Costephens, Lee - Mrs</i>	<i>Costephens, Lee "HRS"</i>	<i>Costephens, Lee "HRS"</i>	<i>Costephens, Lee "Hrs"</i>	<i>Costephens, Lee "Hrs"</i>
<i>4</i>		<i>Smith Will + Mozella</i>	<i>Smith, Will + Mozella</i>	<i>Smith, Will + Mozella</i>	<i>Smith, Will + Mozella</i>	<i>Smith, Will + Mozella</i>
<i>5</i>		<i>Jenkins, Wm</i>	<i>Jenkins, William</i>	<i>Wilson, Henry J.</i>	<i>Wilson, Henry J.</i>	<i>Wilson, Henry J.</i>
<i>6</i>		<i>Hammonds, J.W. Mrs</i>	<i>Hammond, J.W. "HRS"</i>	<i>Hammond, J.W. "HRS"</i>	<i>Hammond, J.W. "HRS"</i>	<i>Hammond, J.W. "Hrs"</i>

Handwritten

SURVEY *Stewart add - Attalla*

SECTION _____
TOWNSHIP _____
RANGE _____

MAP RECORDED IN
Map Book *A* Page *76-77*

FORM 9 S. T. C. ROBERTS & SON, BIRMINGHAM

LOT	BLOCK	ASSESSED TO IN 19 ⁶⁷	1968	1969	1970	1971
	19					
6		<i>Willis, Robert</i>	<i>Willis, Robert</i>	<i>Willis, Robert</i>	<i>Willis, Robert</i>	<i>Willis, Robert</i>
7		<i>Jones, Raymond</i>	<i>Jones, Raymond</i>	<i>Jones, Raymond</i>	<i>Jones, Raymond</i>	<i>Jones, Raymond</i>
8		<i>Jones, Rogers</i>	<i>Jones, Rogers</i>	<i>Jones, Rogers</i>	<i>Jones, Rogers</i>	<i>Jones, Rogers</i>
9		<i>Jones, Lillie</i>	<i>Jones, Lillie</i>	<i>Jones, Lillie M.</i>	<i>Jones, Lillie M.</i>	<i>Jones, Lillie M.</i>
10		<i>Church</i>	<i>Church</i>	<i>Church</i>	<i>Church</i>	<i>Church</i>
11		<i>Forman, R. H. Mrs.</i>	<i>Forman, R. H. "Mrs"</i>	<i>Forman, R. H. "Mrs"</i>	<i>Forman, R. H. "Mrs"</i>	<i>Forman, R. H. "Mrs"</i>
12		<i>Crosley, A. L.</i>	<i>Crosley, A. L.</i>	<i>Crosley, A. L.</i>	<i>Crosley, A. L.</i>	<i>Crosley, A. L.</i>
13		<i>Gibbs, Charlie + Laura</i>	<i>Gibbs, Charlie + Laura</i>	<i>Gibbs, Charlie + Laura</i>	<i>Gibbs, Charlie + Laura</i>	<i>Gibbs, Charlie + Laura</i>
14		<i>Willis, Louis</i>	<i>Woods, Herman L.</i>	<i>Woods, Herman L.</i>	<i>Woods, Herman L.</i>	<i>Woods, Herman L.</i>
15		<i>Hammell, Herman</i>	<i>Hammell, Herman</i>	<i>Hammell, Herman</i>	<i>Hammell, Herman</i>	<i>Hammell, Herman</i>
16		<i>McGuire, Claude</i>	<i>McGuire, Claude</i>	<i>McGuire, Claude</i>	<i>McGuire, Claude</i>	<i>McGuire, Claude</i>
17		<i>McKinney, Aire</i>	<i>McKinney, Aire</i>	<i>McKinney, Aire</i>	<i>McKinney, Aire</i>	<i>McKinney, Aire</i>
18		<i>Green, Mc Bride</i>	<i>Green, Mc Bride</i>	<i>Green, Mc Bride</i>	<i>Green, Mc Bride</i>	<i>Green, Mc Bride</i>
	20					
1		<i>Johnson, Henry Jr. + Irene</i>	<i>Johnson, Henry Jr. + Irene</i>	<i>Johnson, Henry Jr. + Irene</i>	<i>Johnson, Henry Jr. + Irene</i>	<i>Johnson, Henry Jr. + Irene</i>
2		<i>Johnson, Henry + Emma</i>	<i>Johnson, Henry + Emma</i>	<i>Johnson, Henry + Emma</i>	<i>Johnson, Henry + Emma</i>	<i>Johnson, Henry + Emma</i>
3						
4		<i>Ramey, Joe</i>	<i>Ramey, Joe</i>	<i>Ramey, Joe</i>	<i>Ramey, Joe</i>	<i>Ramey, Joe</i>
5		<i>Hammond, J. W. Mrs.</i>	<i>Hammond, J. W. "Mrs"</i>	<i>Hammond, J. W. "Mrs"</i>	<i>Hammond, J. W. "Mrs"</i>	<i>Hammond, J. W. "Mrs"</i>
6		<i>Copeland, Fred</i>	<i>Copeland, Fred</i>	<i>Copeland, Fred</i>	<i>Copeland, Fred</i>	<i>Copeland, Fred</i>
7		<i>Cole, Charlie</i>	<i>Cole, Charlie "Mrs"</i>	<i>Cole, Charlie "Mrs"</i>	<i>Cole, Charlie "Mrs"</i>	<i>Cole, Charlie "Mrs"</i>

SURVEY *Stewart Add Attalla*

SECTION _____

MAP RECORDED IN

TOWNSHIP _____

Map Book *A* Page *76-77*

RANGE _____

LOT	BLOCK	ASSESSED TO IN 19 <i>67</i>	1968	1969	1970	1971
		<i>21</i>				
<i>1</i>		<i>Ramey, Joe</i>	<i>Ramey, Joe</i>	<i>Ramey, Joe</i>	<i>Ramey, Joe</i>	<i>Ramey, Joe</i>
<i>2</i>		<i>Hughes, Dr. M.P.</i>	<i>Hughes, Dr. M.P.</i>	<i>Hughes, Dr. M.P.</i>	<i>Hughes, Dr. M.P.</i>	<i>Hughes, Dr. M.P.</i>
<i>3</i>		<i>Hammond, J.W. "Hrs"</i>	<i>Hammond, J.W. "HRS"</i>	<i>Hammond, J.W. "HRS"</i>	<i>Hammond, J.W. "HRS"</i>	<i>Hammond, J.W. "Hrs"</i>
		<i>22</i>				
<i>1</i>		<i>McKenney, Winston + Co.</i>	<i>McKenney, Winston + Co.</i>	<i>McKenney, Winston + Co.</i>	<i>McKenney, Winston + Co.</i>	<i>McKenney, Winston + Co.</i>
<i>2</i>		<i>Crook, Luther</i>	<i>Crook, Luther</i>	<i>Crook, Luther</i>	<i>Crook, Luther</i>	<i>Crook, Luther</i>
<i>3</i>		<i>Hammond, J.W. "Hrs"</i>	<i>Hammond, J.W. "HRS"</i>	<i>Hammond, J.W. "HRS"</i>	<i>Hammond, J.W. "HRS"</i>	<i>Hammond, J.W. "Hrs"</i>
<i>4</i>		<i>Wimberly, George</i>	<i>Wimberly, George</i>	<i>Wimberly, George</i>	<i>Jurney, Alberta</i>	<i>Jurney, Alberta</i>
<i>5</i>		<i>Goggins, De Forest</i>	<i>Goggins, De Forest</i>	<i>Goggins, De Forest</i>	<i>Goggins, De Forest</i>	<i>Goggins, De Forest</i>
<i>6</i>		<i>Gresham, Cliff + G.</i>	<i>Gresham, Cliff + Gertha</i>	<i>Gresham, Cliff + Gertha</i>	<i>Gresham, Cliff + Gertha</i>	<i>Gresham, Cliff + Gertha</i>
<i>7</i>		<i>Robinson, Inez</i>	<i>Robinson, Inez</i>	<i>Robinson, Inez</i>	<i>Antioch United Methodist Ch.</i>	<i>Antioch United Methodist Ch.</i>
<i>8</i>		<i>McGee, L. Douglas</i>	<i>McGee, L. Douglas</i>	<i>McGee, L. Douglas</i>	<i>McGee, L. Douglas</i>	<i>McGee, L. Douglas</i>
<i>9</i>		<i>Allen, Jimmie</i>	<i>Allen, Jimmie</i>	<i>Allen, Jimmie</i>	<i>Allen, Jimmie</i>	<i>Allen, Jimmie</i>
<i>10</i>		<i>Allen, Virgil</i>	<i>Allen, Virgil</i>	<i>Allen, Virgil</i>	<i>Allen, Virgil</i>	<i>Allen, Virgil</i>
<i>11</i>		<i>Graham, Harris + Vada</i>	<i>Graham, Harris + Vada</i>	<i>Graham, Harris + Vada</i>	<i>Graham, Harris + Vada</i>	<i>Graham, Harris + Vada</i>
<i>12</i>		<i>Rice, Joseph</i>	<i>Rice, Joseph</i>	<i>Rice, Joseph</i>	<i>Rice, Joseph</i>	<i>Rice, Joseph</i>
<i>13</i>		<i>James, Clinton</i>	<i>James, Clinton</i>	<i>James, Clinton</i>	<i>James, Clinton</i>	<i>James, Clinton</i>
<i>14</i>		<i>Walker, L.C.</i>	<i>Walker, L.C.</i>	<i>Walker, L.C.</i>	<i>Walker, L.C.</i>	<i>Walker, L.C.</i>
<i>15</i>		"	"	"	"	"
<i>16</i>		<i>Forman, R.H. "Hrs"</i>	<i>Forman, R.H. "HRS"</i>	<i>Forman, R.H. "Hrs"</i>	<i>Forman, R.H. "Hrs"</i>	<i>Forman, R.H. "Hrs"</i>
<i>17</i>		<i>Crook, Luther</i>	<i>Crook, Luther</i>	<i>Crook, Luther</i>	<i>Crook, Luther</i>	<i>Crook, Luther</i>
<i>18</i>		<i>Young, L.A.</i>	<i>Young, L.A.</i>	<i>Young, L.A.</i>	<i>Young, L.A.</i>	<i>Young, L.A.</i>
<i>15.9 ac</i>		<i>A (pt) city of Attalla (pr) city of Attalla</i>	<i>(pt) city of Attalla</i>	<i>(pt) city of Attalla</i>	<i>(pt) city of Attalla</i>	<i>(pt) city of Attalla</i>
<i>15.9 ac</i>		<i>B. Battles, L.D.</i>	<i>Battles, L.D.</i>	<i>Battles, L.D.</i>	<i>Battles, L.D.</i>	<i>Battles, L.D.</i>
<i>15.9 ac</i>		<i>C Battles, L.D.</i>	<i>Battles, L.D.</i>	<i>Battles, L.D.</i>	<i>Battles, L.D.</i>	<i>Battles, L.D.</i>
		<i>(w/2) Battles, L.D.</i>	<i>(w/2) Battles, L.D.</i>	<i>(w/2) Battles, L.D.</i>	<i>(w/2) Battles, L.D.</i>	<i>(w/4) Battles, L.D.</i>
		<i>D 1/2 Johnson, Margaret (pr) Manson, Alberta J.</i>	<i>(1/2) Manson, Alberta J.</i>	<i>(1/2) Manson, Alberta J.</i>	<i>(1/2) Manson, Alberta J.</i>	<i>(1/2) Manson, Alberta</i>
		<i>E Johnson, Margaret (pr) Manson, Alberta J.</i>	<i>Manson, Alberta J.</i>	<i>Manson, Alberta J.</i>	<i>Manson, Alberta</i>	<i>Manson, Alberta</i>

SURVEY *E. M. Stewart add - Stads. Taylor St.*

SECTION 32
TOWNSHIP 11
RANGE 6

Inside
MAP RECORDED IN
Map Book B Page 17

Form 2 S. 1. C. ROBERTS & SON, BIRMINGHAM

LOT	BLOCK	ASSESSED TO IN 19 <u>67</u>	1968	1969	1970	1971
1		^(c) M ^c Cartney Const	^(c) M ^c Cartney Const Co	^(c) M ^c Cartney Const. Co	^(c) M ^c Cartney Const. Co.	^(c) M ^c Cartney Const Co.
2		Denson, Doyle	Denson, Doyle	Denson, Doyle	Denson, Doyle	Denson, Doyle
3		^(c) M ^c Cartney Const.	^(c) M ^c Cartney Const Co	^(c) M ^c Cartney Const. Co	^(c) M ^c Cartney Const. Co.	^(c) M ^c Cartney Const Co.
4		Denson, Doyle	Denson, Doyle	Denson, Doyle	Denson, Doyle	Denson, Doyle
5		^(c) M ^c Cartney, Const	^(c) M ^c Cartney Const Co	^(c) M ^c Cartney Const Co	^(c) M ^c Cartney Const. Co.	^(c) M ^c Cartney Const Co.
6		Denson, Doyle	Denson, Doyle	Denson, Doyle	Denson, Doyle	Denson, Doyle
7		^(c) M ^c Cartney, Const	^(c) M ^c Cartney Const Co	^(c) M ^c Cartney Const. Co	^(c) M ^c Cartney Const Co.	^(c) M ^c Cartney Const Co.
8						
9		^(c) M ^c Cartney Const	^(c) M ^c Cartney Const Co	^(c) M ^c Cartney Const Co.	^(c) M ^c Cartney Const. Co.	^(c) M ^c Cartney Const Co.
10		"	"	"	"	"
11		"	"	"	"	"
12		"	"	"	"	"
13		"	"	"	"	"
14		Church	le Church	Church	Church	Church
15		"	"	"	"	"
16		"	"	"	"	"
17		"	"	"	"	"
18		"	"	"	"	"

SURVEY J. S. Stewart add
J. J. Singleton Survey of Lot 20

SECTION 34
 TOWNSHIP 11
 RANGE 5

Inside Attalla
 MAP RECORDED IN

Map Book A Page 82

LOT	BLOCK	ASSESSED TO IN 19 <u>62</u>	1968	1969	1970	1971
	1					
1		Horton, Henry + E.	Horton, Henry + Elsie	Horton, Henry + Elsie	Horton, Henry + Elsie	Horton, Henry + Elsie
2		"	"	"	"	"
3		Kline, Rudolph	Kline, Rudolph	Kline, Rudolph	Kline, Rudolph	Kline, Rudolph
4		"	"	"	"	"
		(pt) Kelley, Mrs S.W. Sr. (pr) Kelley, Mrs S.W. Sr.	(pt) Kelley, Mrs S.W. Sr.	(pt) Kelley, Mrs S.W. Sr.	(pt) Kelley, Mrs S.W. Sr.	(pt) Kelley, Mrs S.W. Sr.
		(pt) Smith, Dudley "etal" (pr) Smith, Dudley "etal"	(pt) Smith, Dudley "etal"	(pt) Smith, W.E. + Mary	(pt) Smith, W.E. + Mary	(pt) Smith, W.E. + Mary
		(pt) Hill, Aaron (pr) Hill, Aaron	(pt) Hill, Aaron	(pt) Hill, Aaron	(pt) Hill, Aaron + Ondine	(pt) Hill, Aaron + Ondine
5		(pt) Rudd, M.B. + D. (pr) Rudd, Nellie	(pt) Rudd, Nellie	(pt) Rudd, Nellie	(pt) Rudd, Nellie	(pt) Rudd, Nellie
		(pt) Hill, Aaron (pr) Hill, Aaron	(pt) Hill, Aaron	(pt) Hill, Aaron	(pt) Hill, Aaron + Ondine	(pt) Hill, Aaron + Ondine
		(pt) Hill, Herman (pr) Hill, Herman	(pt) Hill, Herman	(pt) Hill, Herman	(pt) Hill, Herman + Lydia	(pt) Hill, Herman + Lydia
6		Freeman, Robert	Freeman, Robert	Freeman, Robert	Freeman, Robert	Freeman, Robert
	2					
1		Dixon, W. H. "Hrs" Dixon, Williams St. "HRS"	Dixon, Williams St. "HRS"	Dixon, Williams St. "Hrs"	Dixon, Williams St. "Hrs"	Dixon, Williams St. "Hrs"
		(1/2) Franklin, O. J. "HRS" (1/2) Franklin, O. J. "HRS"	(1/2) Franklin, O. J. "HRS"	(1/2) Franklin, O. J. "Hrs"	(1/2) Franklin, O. J. "Hrs"	(1/2) Franklin, O. J. "Hrs"
2		(1/2) Ramey, Joe (1/2) Ramey, Joe	(1/2) Ramey, Joe	(1/2) Ramey, Joe	(1/2) Ramey, Joe	(1/2) Ramey, Joe
3		Lowell, Elbert	Lowell, Elbert	Lowell, Elbert	Lowell, Elbert	Lowell, Elbert
4		Walter, Charline "Hrs" Freeman, Horace Ray	Freeman, Horace Ray	Freeman, Horace Ray	Freeman, Horace Ray	Freeman, Horace Ray
5		Stanfield, Etta	Stanfield, Etta	Stanfield, Etta	Stanfield, Etta	Stanfield, Etta
		(1/2) Mims, Harold (1/2) Mims, Harold	(1/2) Mims, Harold	Bayd, Gail	Bayd, Gail	Bayd, Gail
6		(w/40') Wood, Myrtice (w/40') Wood, Myrtice	(w/40') Wood, Myrtice	(w/40') Wood, Myrtice	(w/40') Wood, Myrtice	(w/40') Wood, Myrtice
7		Horton, Henry	Horton, Henry	Horton, Henry + Elsie	C. B. Farman (double) Horton, Henry + Elsie	Farman, C. B. (double with) Horton, Henry + Elsie
8		Hubbard, Kenneth	Hubbard, Kenneth	Mims, Gerald	Mims, Gerald	Mims, Gerald
9		Walker, Ethel	Walker, Ethel	Mims, Gerald	Mims, Gerald	Mims, Gerald

SURVEY Edith Stock add - Gadsden

SECTION 9
TOWNSHIP 12
RANGE 6

Inside
MAP RECORDED IN
Map Book C Page 251

Form 3 S. T. C. ROBERTS, A. SON, BIRMINGHAM

LOT	BLOCK	ASSESSED TO IN 1967	1968	1969	1970	1971
1		Steele, Auburn	Steele, Auburn	Steele, Auburn & Aline	Steele, Auburn & Aline	Steele, Auburn & Aline
2		"	"	"	"	"
3		Craigmile, H. S.	Craigmile, H. S.	Craigmile, H. S.	Craigmile, H. S.	Craigmile, H. S.
4		Dartch, W. B. (520')	Dartch, W. B. (520')	Dartch, W. B. (520')	Dartch, W. B. (520')	Dartch, W. B. (520')
5		(1732') Copeland, B. L. (545.5')	(1732') Copeland, B. L. (545.5')	(1732') Hedgespeth, James (545.5')	(1732') Hedgespeth, James (545.5')	(1732') Hedgespeth, James (545.5')
6		(176 1/2') Floyd, Jack	(176 1/2') Floyd, Jack	(176 1/2') Floyd, Jack	(176 1/2') Floyd, Jack	(176 1/2') Floyd, Jack
7		Floyd, Jack (519')	Floyd, Jack (519')	Floyd, Jack (519')	Floyd, Jack (519')	Floyd, Jack (519')
8		(33') Hofferbert, C. R.	(33') Hofferbert, C. R.	(33') Hofferbert, C. R.	(33') Hofferbert, C. R.	(33') Hofferbert, C. R.
9		Hofferbert, C. R.	Hofferbert, C. R.	Hofferbert, C. R.	Hofferbert, C. R.	Hofferbert, C. R.
10		"	"	"	"	"
11		Meighan, J. H. Jr.	Meighan, J. H. Jr.	Meighan, J. H. Jr.	Meighan, J. H. Jr.	Meighan, J. H. Jr.

SURVEY *Sta Stecks add - Gads.*

NW SW 4.

SECTION 9
TOWNSHIP 12
RANGE 6

Inside
MAP RECORDED IN
Map Book E Page 65

Form 3 S. T. C. ROBERTS & SON BIRMINGHAM

LOT	BLOCK	ASSESSED TO IN 19 <u>67</u>	1968	1969	1970	1971
		(10') Majure, Richard (50') Holloway, Mary	(10') Majure, Richard (50') Holloway, Mary	(10') Majure, Richard (50') Holloway, Mary	(10') Majure, Richard (50') Holloway, Mary	(10') Majure, Richard (50') Holloway, R. Barry
5		Holloway, Mary	Holloway, Mary	Holloway, Mary	Holloway, Mary	Holloway, R. Barry
6		Holloway, R. Barry	Holloway, R. Barry	Holloway, R. Barry	Holloway, R. Barry	Holloway, Mrs. Mary
7		Majure, W ² E. Jr.	Majure, W ^m E. Jr.	Siniard, Tom + wife	Siniard, Tom + wife	Siniard, Tom + wife
8		"	"	"	"	"
		(pt) "	(pt) "	(pt) "	(pt) "	(pt) "
9		pt Ala Power Co.	pt Ala Power Co.	(pt) Ala Power Co.	(pt) Ala Power Co.	(pt) Ala Power Co.
10		Sims, Charlie	Sims, Charlie	Sims, Charlie	Sims, Charlie	Sims, Charlie

SURVEY

lta Stocks - Re-arr lts 1-2-3
lta Stocks add

ln nw - SW 4

SECTION 7
TOWNSHIP 12
RANGE 6

Inside
MAP RECORDED IN

Map Book E Page 123

Form 3 S. I. C. ROBERTS & SON BIRMINGHAM

LOT	BLOCK	ASSESSED TO IN 19 67	1968	1969	1970	1971
1		Putnam, Howard <small>(at Ala P. Co.)</small>	Putnam, Howard	Putman, Howard	Putman, Howard <small>(at Ala Power Co)</small>	Putman, Howard <small>(at APCs)</small>
2		<small>(at)</small> Ford, Grace P. <small>(at Ala Power Co)</small>	Ford, Grace P.	Ford, Grace P.	Ford, Grace P. <small>(at Ala Power Co)</small>	Ford, Grace P. <small>(at APCs)</small>
3		<small>(at)</small> Majure, Richard <small>(at Ala Power Co)</small>	Majure, Richard	Majure, Richard	Majure, Richard <small>(at APC)</small>	Majure, Richard <small>(at APCs)</small>

SURVEY M. a. Stock add - Reynolds St.

SECTION _____
TOWNSHIP _____
RANGE _____

Brails Gads. MAP RECORDED IN
Map Book A Page 172

LOT	BLOCK	ASSESSED TO IN 1962	1968	1969	1970	1971
	A					
1		Stell, J. Hal & Louise (E50') Stell, J. Hal (E50') Stell, J. Hal	Stell, J. Hal	Stell, J. Hal	Stell, J. Hal & Louise (E50') Stell, J. Hal & Louise	Stell, J. Hal & Louise (E50') Stell, J. Hal & Louise
2		(Pt) Wooten, A.P. (pt) Wooten, A.P.	(pt) Wooten, A.P.	(pt) Wooten, A.P.	(pt) Wooten, A.P.	(pt) Wooten, A.P.
3		Bender, Ned Bender, Ned	Bender, Ned	Wills, Ronald	Wills, Ronald	Wills, Ronald
4		Holland, Woodard Holland, Woodard	Holland, Woodard	Holland, Woodard	Holland, Woodard	Holland, Woodard
	B					
1		Stephens, Jack C. Stephens, Jack C.	Stephens, Jack C.	Stephens, Jack C.	Stephens, Jack C.	Stephens, Jack C.
2		Stone, Dewey Stone, Dewey	Stone, Dewey	Stone, Dewey	Stone, Dewey	Stone, Dewey
3		Stephens, Jack C. Stephens, Jack C.	Stephens, Jack C.	Stephens, Jack C.	Stephens, Jack C.	Stephens, Jack C.
4		Stone, Dewey Stone, Dewey	Stone, Dewey	Stone, Dewey	Stone, Dewey	Stone, Dewey
5		Robertson, James Robertson, James	Robertson, James F.	Robertson, James F.	Robertson, James F.	Robertson, James F.
6		Hurst, Nancy Hurst, Nancy (N43') " " (N43') " (Pt) W. A. Stickney (pt) Stickney, W. A.	Hurst, Nancy (N43') " (Pt) Stickney, W. A.	Hurst, Nancy (N43') " (pt) Stickney, W. A.	Hurst, Nancy (N43') " (pt) Stickney, W. A.	Hurst, Nancy (N43') " (pt) Stickney, W. A.
7		(56 1/2) Robertson, James (56 1/2) Robertson, James	(56 1/2) Robertson, James F.	(56 1/2) Robertson, James F.	(56 1/2) Robertson, James F.	(56 1/2) Robertson, James F.
8		(N43') Hurst, Nancy (N43') Hurst, Nancy (513') " " (513') Hurst, Nancy (Pt) Stickney, W. A. (Pt) Donahoo, C. A.	(N43') Hurst, Nancy (513') Hurst, Nancy (pt) Stickney, W. A. (pt) Donahoo, C. A.	(N43') Hurst, Nancy (513') Hurst, Nancy (pt) Stickney, W. A. (pt) Donahoo, C. A.	(N43') Hurst, Nancy (513') Hurst, Nancy (pt) Stickney, W. A. (pt) Donahoo, C. A.	(N43') Hurst, Nancy (513') Hurst, Nancy (pt) Stickney, W. A. (pt) Donahoo, C. A.
9		(Pt) Donahoo, C. A. (pt) Donahoo, C. A.	(pt) Donahoo, C. A.	(pt) Donahoo, C. A.	(pt) Donahoo, C. A.	(pt) Donahoo, C. A.
10		(513') Hurst, Nancy (513') Hurst, Nancy	(513') Hurst, Nancy	(513') Hurst, Nancy	(513') Hurst, Nancy	(513') Hurst, Nancy
11		Donahoo, C. A. Donahoo, C. A.	Donahoo, C. A.	Donahoo, C. A.	Donahoo, C. A.	Donahoo, C. A.
12		Donahoo, C. A. Donahoo, C. A. (516') Donahoo, C. A.	Donahoo, C. A. (516') Donahoo, C. A.	Donahoo, C. A. (516') Donahoo, C. A.	Donahoo, C. A. (516') Donahoo, C. A.	Donahoo, C. A. (516') Donahoo, C. A.
13		(N34') Date, O. G. (N34') Ham, Mrs. Verma Duke (N34') Inger, J. C. Jr. (N34') Inger, J. C. Jr.	(N34') Ham, Mrs. Verma Duke (N34') Inger, J. C. Jr.	(N34') Ham, Mrs. Verma Duke (N34') Inger, J. C. Jr.	(N34') Ham, Mrs. Verma Duke (N34') Inger, J. C. Jr.	(N34') Ham, Mrs. Verma Duke (N34') Inger, J. C. Jr.
14		(516') Donahoo, C. A. (516') Donahoo, C. A. (538') Date, O. G. (538') Ham, Mrs. Verma Duke	(516') Donahoo, C. A. (538') Ham, Mrs. Verma Duke	(516') Donahoo, C. A. (538') Ham, Mrs. Verma Duke	(516') Donahoo, C. A. (538') Ham, Mrs. Verma Duke	(516') Donahoo, C. A. (538') Ham, Mrs. Verma Duke
15		(Pt) Edwards, Don T. (pt) Edwards, Don T.	(pt) Edwards, Don T.	(pt) Edwards, Don T.	(pt) Edwards, Don T.	Barber, James Kirk
16		Inger, J. C. Jr. Inger, J. C. Jr.	Inger, J. C. Jr.	Inger, J. C. Jr.	Inger, J. C. Jr.	Inger, J. C. Jr.
17		Edwards, Don T. Edwards, Don T.	Edwards, Don T.	Edwards, Don T.	Edwards, Don T.	Barber, James Kirk

SURVEY *M.A. Stocks add. Reynolds St.*

SECTION _____

TOWNSHIP _____

RANGE _____

Anside Gadsden
MAP RECORDED IN

Map Book *A* Page *122*

Form 3.5 T. C. ROBERTS & SON, BIRMINGHAM

LOT	BLOCK	ASSESSED TO IN 19 <i>67</i>	1968	1969	1970	1971
	<i>B</i>					
<i>18</i>		<i>Inger, J.C. Jr</i>	<i>Inger, J.C. Jr.</i>	<i>Inger, J.C. Jr.</i>	<i>Inger, J.C. Jr.</i>	<i>Inger, J.C. Jr.</i>
<i>19</i>		<i>Durham, Clara</i>	<i>Durham, Clara</i>	<i>Durham, Clara</i>	<i>Durham, Clara + Ida</i>	<i>Durham, Clara + Ida</i>
<i>20</i>		<i>Springfield, Kent</i>	<i>Springfield, Kent</i>	<i>Springfield, Kent</i>	<i>Springfield, Kent</i>	<i>Springfield, Kent</i>
<i>21</i>		<i>Durham, Clara</i>	<i>Durham, Clara</i>	<i>Durham, Clara</i>	<i>Durham, Clara + Ida</i>	<i>Durham, Clara + Ida</i>
		<i>(Pt) Levi, Ernestine</i>	<i>(Pt) Levi, Ernestine</i>	<i>(Pt) Levi, Ernestine</i>	<i>(Pt) Levi, Ernestine</i>	<i>(Pt) Levi, Ernestine</i>
		<i>(Pt) Springfield, Kent</i>	<i>(Pt) Springfield, Kent</i>	<i>(Pt) Springfield, Kent</i>	<i>(Pt) Springfield, Kent</i>	<i>(Pt) Springfield, Kent</i>
<i>22</i>		<i>(Pt) Young, J.E.</i>	<i>(Pt) Young, J.E.</i>	<i>(Pt) Young, Mrs. J.E.</i>	<i>(Pt) Young, Mrs. J.E.</i>	<i>(Pt) Young, Mrs. J.E.</i>

SURVEY O. J. Stots add. Gadsden.

SECTION _____

TOWNSHIP _____

RANGE _____

MAP RECORDED IN

Map Book B Page 147

Form 3 S. 1. C. ROBERTS & SON, BIRMINGHAM

LOT	BLOCK	ASSESSED TO IN 19 <u>67</u>	1968	1969	1970	1971
1	1	Garrett, Mary S.	Garrett, Mary S.	Garrett, Mary S.	Garrett, Mary S.	Garrett, Mary S.
2		Puett, Rellie	Ramey, Joe	Ramey, Joe	Ramey, Joe	Ramey, Joe
3		Palmer, Milton S.	Palmer, Milton S.	Palmer, Milton S.	Palmer, Milton Sewell	Palmer, Milton Sewell
4		Noojin Invest. Co.	Noojin Investment Co.	Noojin Investment Co.	Noojin Investment Co.	Noojin Investment Co.
5		"	"	"	"	"
6		"	"	"	"	"
7		"	"	"	"	"
8		Riley, Louis L. (n58') Graham, C. L.	Riley, Louis L. (n58') Graham, C. L.	(pt) Riley, Louis L. (n60') McFarland, Andrew (n58') Graham, C. L.	(pt) Riley, Louis L. (n60') McFarland, Andrew (n58') Graham, C. L.	(pt) Riley, Louis L. (n60') McFarland, Andrew (n58') Graham, C. L.
9		(pt) Sauls, Ollie (pt) Fox, Patrick (pt) Sims, Eddie B. (541') Sauls, Lujie	(pt) Sauls, Ollie (pt) Fox, Patrick (pt) Sims, Eddie B. (541') Sims, Eddie B.	(pt) Sauls, Ollie (pt) Fox, Patrick (pt) Sims, Eddie B. (541') Sims, Eddie B.	(pt) Sauls, Ollie (pt) Fox, Patrick M. Sr. (pt) Sims, Eddie B. (541') Sims, Eddie B.	(pt) Sauls, Ollie (pt) Graham, C. L. (pt) Sims, Eddie B. (541') Sims, Eddie B.
10		Griffith, H. R.	Griffith, H. R.	Griffith, H. R.	Griffith, H. R.	Griffith, H. R.
11		Collins, Dessa M.	Collins, Dessa M.	Collins, Dessa M.	Collins, Dessa M.	Collins, Dessa M.
12		Griffin, Lester L.	Griffin, Lester L.	Griffin, Lester L.	Griffin, Lester L.	Griffin, Lester L.
13		Graham, C. L.	Graham, C. L.	Graham, C. L.	Graham, C. L.	Graham, C. L.
14		Sudano, Thelma (550') Quarles, A. B.	Sudano, Thelma (550') Quarles, A. B.	Sudano, Thelma B. (550') Quarles, A. B.	Sudano, Thelma B. (550') Quarles, A. B. + Iney	Sudano, Thelma B. (550') Quarles, A. B. + Iney
15		(n100') Griffin, W. K.	(n100') Griffin, W. K.	(n100') Griffin, W. K.	(n100') Griffin, W. K.	(n100') Griffin, W. K.
16		Greater Gads. Housing	Greater Gadsden Housing	Greater Gadsden Housing	Greater Gadsden Housing	Greater Gadsden Housing
17		"	"	"	"	"
18		"	"	"	"	"
19		"	"	"	"	"
20		"	"	"	"	"
21		"	"	"	"	"
22		Ala Gas Corp	Ala Gas Corp	Ala Gas Corp	Ala Gas Corp	Ala Gas Corp
23		"	"	"	"	"
24		"	"	"	"	"

SURVEY *O. J. Stone add - Gadsden*

SECTION _____

Inside Gadsden
MAP RECORDED IN _____

TOWNSHIP _____

RANGE _____

Map Book _____ Page _____

Form 3, S. T. C. — ROBERTS & SON, BIRMINGHAM

LOT	BLOCK	ASSESSED TO IN 1967	1968	1969	1970	1971
25	3	<i>Greater Gads. Housing</i>	<i>Greater Gadsden Housing</i>	<i>Greater Gadsden Housing</i>	<i>Greater Gadsden Housing</i>	<i>Greater Gadsden Housing</i>
26		"	"	"	"	"
27		"	"	"	"	"
28		"	"	"	"	"
29	4	<i>Graham, C. L.</i>	<i>Graham, C. L.</i>	<i>Graham, C. L.</i>	<i>Graham, C. L.</i>	<i>Graham, C. L.</i>
30		"	"	"	"	"
31		<i>Holliday, Mrs. J. A.</i>	<i>Holliday, Mrs. J. A.</i>	<i>Holliday, Mrs. J. A.</i>	<i>Holliday, Mrs. J. A.</i>	<i>Holliday, Mrs. J. A.</i>
32		<i>McCrary, N. L.</i>	<i>McCrary, N. L.</i>	<i>McCrary, N. L. + Margaret</i>	<i>McCrary, N. L. + Margaret</i>	<i>McCrary, N. L. + Margaret</i>
33		<i>Mackey, Robert Lee</i>	<i>Mackey, Robert Lee</i>	<i>Mackey, Robert Lee</i>	<i>Mackey, Robert Lee</i>	<i>Mackey, Robert Lee</i>
34		<i>Heaton, A. B.</i>	<i>Heaton, A. B.</i>	<i>Heaton, A. B.</i>	<i>Heaton, A. B.</i>	<i>Heaton, A. B.</i>
35		<i>Thrasher, Tom L.</i>	<i>Thrasher, Tom L.</i>	<i>Thrasher, Tom L.</i>	<i>Thrasher, Tom L.</i>	<i>Thrasher, Tom L.</i>

SURVEY *Story's add. Rainbow City*

In SWSW 4

SECTION 29
TOWNSHIP 12
RANGE 6

Outside ABC
MAP RECORDED IN

Map Book 7 Page 183

Form 3 S. T. C. ROBERTS & SON, BIRMINGHAM

LOT	BLOCK	ASSESSED TO IN 19 <u>67</u>	1968	1969	1970	1971
1		<i>New, Walter</i>	<i>New, Walter</i>	<i>New, Walter</i>	<i>New, Walter</i>	<i>New, Walter</i>
2		"	"	"	"	"
3		"	"	"	"	"
4		<i>Burger, Tracy</i>	<i>Burger, Tracy</i>	<i>Burger, Tracy B</i>	<i>Burger, Tracy B</i>	<i>Burger, Tracy B.</i>
5		<i>Ala. Oil Co. of Etowah Co. Inc.</i>	<i>Ala. Oil Co. of Etowah Co. Inc.</i>	<i>Ala. Oil Co. of Etowah Co. Inc.</i>	<i>Ala. Oil Co. of Etowah Co. Inc.</i>	<i>Ala. Oil Co. of Etowah Co. Inc.</i>
6		<i>Story, F. A. Sr.</i>	<i>Story, F. A. Sr.</i>	<i>Story, F. A. Sr.</i>	<i>Story, F. A. Sr.</i>	<i>Story, F. A. Sr.</i>

SURVEY Stowers add - Attalla

SECTION _____

MAP RECORDED IN

TOWNSHIP _____

RANGE _____

Map Book B Page 293

FORM 3 S. 1. C. ROBERTS & SON, BIRMINGHAM

LOT	BLOCK	ASSESSED TO IN 1967	1968	1969	1970	1971
A		(pt) Clayton, Joe V. Federal Land Bank	(pt) Clayton, Joe Vann Federal Land Bank	(pt) Stowers Hill School (pt) Clayton, Joe Vann & Barbara Federal Land Bank	(pt) Stowers Hill School (pt) Clayton, Joe Vann & Barbara Federal Land Bank	(pt) Stowers Hill School (pt) Clayton, Joe V. & Barbara Federal Land Bank
	A					
1		Gaines, Est of Frank (SW 1/2) Brothers, Nellie Pope	Gaines, Est of Mrs Frank (SW 1/2) Brothers, Nellie Pope	Kelley, Giles + Lorine (W 1/2) Brothers, Nellie Pope	Kelley, Giles + Lorine (W 1/2) Brothers, Nellie Pope	Kelley, Giles + Lorine (W 1/2) Brothers, Nellie Pope
2		(NE 1/2) Beason, Kenneth	(NE 1/2) Beason, Kenneth	(NE 1/2) Beason, Kenneth E.	(NE 1/2) Beason, Kenneth E.	(NE 1/2) Beason, Kenneth E.
3		Pope, Goldie Lee (SW 1/2) Rickles, Marvis (pt) Conn, C. D. Sr. (pt) Conn, C. D. Jr.	Pope, Goldie Lee (SW 1/2) Rickles, Marvis (pt) Conn, C. D. Sr. (pt) Conn, C. D. Jr.	Pope, Goldie Lee (SW 1/2) Rickles, Marvis (pt) Conn, C. D. Sr. (pt) Conn, C. D. Jr.	Pope, Goldie Lee (SW 1/2) Rickles, Marvis (pt) Conn, C. D. Sr. (pt) Conn, C. D. Jr.	Pope, Goldie Lee (SW 1/2) Rickles, Marvis (pt) Conn, C. D. Sr. (pt) Conn, C. D. Jr.
5		Candray, Ralph (SW 1/2) Payne, Frances	Candray, Ralph (SW 1/2) Payne, Frances	Candray, Ralph (SW 1/2) Payne, Frances	Rouse, Arnold E + Irene (SW 1/2) Payne, Frances	Rouse, Arnold E + Irene (SW 1/2) Payne, Frances
6		(NE 1/2) Newman, Emmett + Joe (N 1/2) Braswell, George	(NE 1/2) Newman, Emmett + Joe (N 1/2) Braswell, George	(NE 1/2) Newman, Emmett + Joe (N 1/2) Braswell, George	(NE 1/2) Newman, Emmett + Joe (N 1/2) Braswell, George	(NE 1/2) Newman, Emmett + Joe (N 1/2) Braswell, George
7		(S 1/2) Carter, Ivan + Eunice	(S 1/2) Carter, Ivan + Eunice	(S 1/2) Carter, Ivan + Eunice	(S 1/2) Carter, Ivan + Eunice	(S 1/2) Carter, Ivan + Eunice
8		Lowry, W. E.	Lowry, W. E.	Lowry, W. E.	Lowry, W. E.	Lowry, W. E. + wife
9		Bynum, Ed	Bynum, Ed	Bynum, Ed	Bynum, Ed	Bynum, Ed
10		"	"	"	"	"
11		Clayton, Joe Vann + Barbara	Clayton, Joe Vann + Barbara	Clayton, Joe Vann + Barbara	Clayton, Joe Vann + Barbara	Clayton, Joe Vann + Barbara
12		"	"	"	"	"
	B					
1		(pt) Cole, W. A. Jr. (pt) Beason, Kenneth	(pt) Cole, W. A. Jr. (pt) Beason, Kenneth	(pt) Cole, W. A. Jr. (pt) Beason, Kenneth E.	(pt) Cole, W. A. Jr. (pt) Beason, Kenneth E.	(pt) Cole, W. A. Jr. (pt) Beason, Kenneth E.
2		The Pure Oil Co.	The Pure Oil Company	Union Oil Co. of Calif.	Union Oil Co. of Calif.	Engle, John H + Kathleen
3		(pt) Osborn, J. D. (pt) Hooks, James W. (pt) Cox, John S. (pt) Cowart, Benjamin (pt) Engle, John H. + Kathleen (pt) Chandler, J. D. (pt) Brothers, W. B.	(pt) Osborn, J. D. (pt) Hooks, James W. (pt) Cox, John S. (pt) Cowart, Benjamin (pt) Engle, John H. + Kathleen (pt) Chandler, J. D. (pt) Brothers, W. B.	(pt) Osborn, J. D. (pt) Hooks, James W. (pt) Cox, John S. (pt) Cowart, Benjamin (pt) Engle, John H. + Kathleen (pt) Chandler, J. D. (pt) Brothers, W. B.	(pt) Osborn, J. D. (pt) Hooks, James W. (pt) Cox, John S. (pt) Cowart, Benjamin (pt) Engle, John H. + Kathleen (pt) Chandler, J. D. (pt) Brothers, W. B.	(pt) Osborn, J. D. (pt) Hooks, James W. (pt) Cox, John S. (pt) Cowart, Benjamin (pt) Engle, John H. + Kathleen (pt) Chandler, J. D. (pt) Brothers, W. B.

SURVEY Stowers add. Atlanta

SECTION _____

TOWNSHIP _____

RANGE _____

MAP RECORDED IN _____

Map Book 18 Page 29

Form 3 S. T. C. ROBERTS & SON, BIRMINGHAM

LOT	BLOCK	ASSESSED TO IN 19 <u>67</u>	1968	1969	1970	1971
	<u>B</u>					
		(pt) Reeves, Fannie	(pt) Reeves, Fannie	(pt) Reeves, Fannie	(pt) Reeves, Fannie	(pt) Reeves, Fannie
		(pt) Pence, Sue B.	(pt) Pence, Sue B.	(pt) Pence, Sue B.	(pt) Pence, Sue B.	(pt) Pence, Sue B.
		(pt) Witt, Oscar F + J.	(pt) Witt, Oscar F + J.	(pt) Witt, Oscar F + J.	(pt) Witt, Oscar F + Lillian	(pt) Witt, Oscar F + J.
5		Bynum, Forman	Bynum, Forman	Bynum, Forman	Bynum, Forman	Bynum, Forman
6		"	"	"	"	"
7		"	"	"	"	"
8		Bynum, Ed	Bynum, Ed	Bynum, Ed.	Bynum, Ed.	Bynum, Ed
9		Clayton, Joe Vann + B.	Clayton, Joe Vann + B.	Clayton, Joe Vann + B.	Clayton, Joe Vann + Barbara	Clayton, Joe V. + Barbara
	<u>B</u>	(34.15ac) Shepard, Kathleen	(34.15ac) Shepard, Kathleen	(34.15ac) Shepard, Kathleen	(34.15ac) Shepard, Kathleen	(34.15ac) Shepard, Kathleen S.
	<u>C</u>					
1		Forman, C. B.	Forman, C. B.	Forman, C. B.	Forman, C. B.	Forman, C. B.
2		"	"	"	"	"
3		"	"	"	"	"
4		Brothers, Jerry K.	Brothers, Jerry K.	Brothers, Jerry K.	Brothers, Jerry K.	Brothers, Jerry K.
5		Kinsey, Nell	Kinsey, Nell	Kinsey, Nell	Kinsey, Nell	Kinsey, Nell
6		Walker, Geo P. "Est"	Walker, George P. "Est"	Walker, George P. "Est"	Walker, Geo. P. "Est"	Walker, Geo P. "Est"
1		© Culp Iron + Metal Co	© Culp Iron + Metal Co	© Culp Iron + Metal Co.	© Culp Iron + Metal Co.	© Culp Iron + Metal Co
2		"	"	"	"	"
		(pt) Allen, J. W.	(pt) Allen, J. W.	(pt) Allen, J. W.	(pt) Allen, J. W.	(pt) Allen, J. W.
3		(pt) Tennessee, Corp.	(pt) Tennessee Corp	(pt) Tennessee Corp	(pt) Tennessee Corp	(pt) Cities Service Co.
		(E 1/2) Rhea, Bessie "Est"	(E 1/2) Rhea, Bessie "Est"	(E 1/2) Bechtesser, Sidney E. Jr.	(E 1/2) Bechtesser, Sidney E. Jr.	(E 1/2) Bechtesser, Sidney E. Jr.
		(W 1/2) Walker, Geo P. "Est"	(W 1/2) Walker, George P. "Est"	(W 1/2) Walker, George P. "Est"	(W 1/2) Walker, Geo. P. "Est"	(W 1/2) Walker, George P. "Est"
5		(all) "	(all) "	(all) "	(all) "	(all) "
6		"	"	"	"	"
7		"	"	"	"	"
8		"	"	"	"	"

SURVEY

Stowers add - Attalla

SECTION _____

TOWNSHIP _____

RANGE _____

MAP RECORDED IN

Map Book B Page 293

Form 3 S. 1. C. ROBERTS & SON BIRMINGHAM

LOT	BLOCK	ASSESSED TO IN 1967	1968	1969	1970	1971
	E					
		(pt) Sentell, J.W.	(pt) Sentell, J.W.	(pt) Sentell, J.W.	(pt) Sentell, J.W.	(pt) Sentell, J.W.
		(pt) Dale, J.E.	(pt) Dale, J.E.	(pt) Cleveland, Mary Jane & Son	(pt) Cleveland, Mary Jane & Son	(pt) Cleveland, Mary J. & Son
		(pt) Dale, Iva Dean	(pt) Dale, Iva Dean	(pt) Dale, Iva Dean	(pt) Dale, Iva Dean	(pt) Dale, Iva Dean
		(pt) Hurry	(pt) Hurry	(pt) Hurry	(pt) Hurry	(pt) Hurry
		(pt) Mc Cormick, L.R.	(pt) Mc Cormick, L.R.	(pt) Mc Cormick, L.R.	(pt) Mc Cormick, L.R.	(pt) Mc Cormick, L.R.
		(pt) Galloway, R.L.	(pt) Galloway, R.L.	(pt) Galloway, R.L.	(pt) Galloway, R.L.	(pt) Humphrey, Roy E.
		(pt) Vaughn, Mack Jr.	(pt) Vaughn, Mack Jr.	(pt) Vaughn, Mack Jr.	(pt) Vaughn, Mack Jr.	(pt) Vaughn, Mack Jr.
		(pt) Vaughn, Edith	(pt) Vaughn, Edith	(pt) Vaughn, Edith	(pt) Vaughn, Edith	(pt) Vaughn, Edith
		(pt) Humphrey, R.E.	(pt) Humphrey, R.E.	(pt) Humphrey, R.E.	(pt) Humphrey, Roy E.	(pt) Humphrey, Roy E.
		(pt) Dale, Iva Dean "etal"	(pt) Dale, Iva Dean "etal"	(pt) Dale, Iva Dean "etal"	(pt) Dale, Iva Dean "etal"	(pt) Dale, Iva Dean "etal"
		(pt) Winn, Bessie	(pt) Winn, Bessie	(pt) Winn, Bessie	(pt) Winn, Bessie	(pt) Winn, Bessie
		(pt) Winn, J.E.	(pt) Winn, J.E.	(pt) Winn, J.E.	(pt) Winn, J.E.	(pt) Winn, J.E.
		(pt) Battles, Herman	(pt) Battles, Herman	(pt) Battles, Herman	(pt) Battles, Herman	(pt) Battles, Herman
	1					
	1	Ala Power Co.	Ala Power Co.	Ala Power Co.	Ala Power Co.	Ala Power Co.
	2	Clayton, Joe Vann & Barbara	Clayton, Joe Vann & Barbara	Clayton, Joe Vann & Barbara	Clayton, Joe Vann & Barbara	Clayton, Joe Vann & Barbara
	3	"	"	"	"	"
	4	"	"	"	"	"
	5	"	"	"	"	"
	6	(pt) Bone, Clara Bell	(pt) Bone, Clara Bell	(pt) Bone, Clara Bell	(pt) Bone, Clara Bell	(pt) Bone, Clara Bell
		(pt) Bone, Jerry E. & Evelyn	(pt) Bone, Jerry E. & Evelyn	(pt) Bone, Jerry E. & Evelyn	(pt) Bone, Jerry E. & Evelyn	(pt) Bone, Jerry E. & Evelyn
		(pt) "	(pt) "	(pt) "	(pt) "	(pt) "
	7	(pt) Bone, Clara Bell	(pt) Bone, Clara Bell	(pt) Bone, Clara Bell	(pt) Bone, Clara Bell	(pt) Bone, Clara Bell
	8	Hunt, Walter	Hunt, Walter	Hunt, Walter	Hunt, Walter	Akins, Allie J. Jr.
	9	"	"	"	"	"
	10	"	"	"	"	Akins, Allie J. Jr.
	11	"	"	"	"	"
	12	"	"	"	"	"
	13	Malone, Nellie H.	Malone, Nellie H.	Malone, Nellie H.	Malone, Nellie H.	Malone, Nellie H.
	14	Hunt, Walter	Hunt, Walter	Hunt, Walter	Hunt, Walter	Hunt, Walter
	15	"	"	"	"	"

SURVEY

Stowers add Attalla

SECTION _____

TOWNSHIP _____

RANGE _____

MAP RECORDED IN

Map Book _____ Page _____

Form 3, S. T. C. ROBERTS & SON, BIRMINGHAM

LOT	BLOCK	ASSESSED TO IN 1967	1968	1969	1970	1971
16		Hunt, Roy Dilbert	Hunt, Roy Dilbert	Hunt, Roy Dilbert	Hunt, Roy Dilbert	Hunt, Roy Dilbert
17		Leftwich, A. W.	Leftwich, A. W.	Leftwich, A. W. 1/2 st	Kelley, Dymphil + Irene Mason	Kelley, Dymphil + Irene Mason
18		"	"	"	"	"
19		Henderson, J. J.	Henderson, J. J.	Henderson, J. J.	Henderson, Clyde	Henderson, Clyde
20		(pt) Leftwich, A. W. "Est" (pt)	Leftwich, A. W. "Est" (pt)	Leftwich, A. W. "Est" (pt)	Leftwich, Willie Ruth (pt)	Leftwich, Willie Ruth (pt)
20		Jordan, Mary Norton (pt)	Jordan, Mary Norton (pt)	Jordan, Mary Norton (pt)	Jordan, Mary Norton (pt)	Jordan, Mary Norton (pt)
20		(pt) " (pt)	" (pt)	" (pt)	" (pt)	" (pt)
21		(pt) Leftwich, A. W. "Est" (pt)	Leftwich, A. W. "Est" (pt)	Leftwich, A. W. "Est" (pt)	Leftwich, Willie Ruth (pt)	Leftwich, Willie Ruth (pt)
2						
1		Shake, W. J.	Shake, W. J.	Wright, Robert + Wife	Wright, Robert + Wife	Wright, Robert + Wife
2		Bynum, Farman	Bynum, Farman	Bynum, Farman	Bynum, Farman	Bynum, Farman
3		Ashorn, Joel + Betty	Ashorn, Joel + Betty	Ashorn, Joel + Betty	Ashorn, Joel + Betty	Ashorn, Joel + Betty
4		Arrowood, Myrtle M.	Arrowood, Myrtle M.	Arrowood, Myrtle M.	Arrowood, Myrtle M.	Arrowood, Myrtle M.
5		Bynum, Farman	Bynum, Farman	Bynum, Farman	Bynum, Farman	Bynum, Farman
6		Pence, Sue B.	Pence, Sue B.	Pence, Sue B.	Pence, Sue B.	Pence, Sue B.
7		Gilliland, German	Gilliland, German	Gilliland, German	Gilliland, German	Gilliland, German
8		"	"	"	"	"
9		Harp, W. C.	Harp, W. C.	Harp, W. C.	Harp, W. C.	Harp, W. C.
10		Kelley, Mark	Kelley, Mark	Kelley, Mark	Kelley, Mark	Kelley, Mark
11		Franklin, Carrie Lee	Franklin, Carrie Lee	Franklin, Carrie Lee	Franklin, Carrie Lee	Franklin, Carrie Lee
12		"	"	"	"	"

SURVEY *Stover add - Attalla*

SECTION _____

TOWNSHIP _____

RANGE _____

MAP RECORDED IN

Map Book _____ Page _____

Form 3 S. 1. C. ROBERTS & SON, BIRMINGHAM

LOT	BLOCK	ASSESSED TO IN 1967	1968	1969	1970	1971
	3					
1		Hobson, Homer O. Jr.	Hobson, Homer O. Jr.	Hobson, Homer O. Jr.	Hobson, Homer O. Jr.	Hobson, Homer O. Jr.
2		"	"	"	"	"
3		Lumpkin, Mrs. C. H.	Lumpkin, Mrs. C. H.	Lumpkin, Mrs. C. H.	Lumpkin, Mrs. C. H.	Lumpkin, Mrs. C. H.
4		Jones, C. A.	Jones, C. A.	Jones, C. A.	Jones, C. A.	Jones, C. A.
5		Bynum, Farman	Bynum, Farman	Bynum, Farman	Bynum, Farman	Bynum, Farman
6		"	"	"	"	"
7		"	"	"	"	"
8		"	"	"	"	"
9		"	"	"	"	"
10		"	"	"	"	"
11		Bynum, Guy	Bynum, Guy	Bynum, Guy	Bynum, Guy	Bynum, Guy
12		"	"	"	"	"
	4					
1		Trammel, Vera	Trammell, Vera	Trammell, Vera	Trammell, Vera	Trammell, Vera
2		Riddle, A. L.	Riddle, A. L.	Riddle, A. L.	Riddle, A. L.	Riddle, A. L.
3		"	"	"	"	"
4		Terrell, Jane "etal"	Terrell, Jane "etal"	Terrell, Jane "etal"	Terrell, Jane "etal"	Terrell, Jane "etal"
5		Smith, John D. Jr. + T. Edward Smith, John D. Jr. + T. E. Smith	Smith, John D. Jr. + T. E. Smith	Smith, John D. Jr. + T. E. Smith	Smith, John D. Jr. + T. E. Smith	Smith, John D. Jr. + T. E. Smith
6		Watson, R. C.	Watson, R. C.	Watson, R. C.	Watson, R. C.	Mims, R. C.
7		Talton, Dave	Talton, Dave	Talton, Dave	Talton, Dave	Talton, Dave
8		Barnes, Almus	Barnes, Almus	Barnes, Almus	Barnes, Almus	Barnes, Almus
9		Buckelew, C. H.	Buckelew, C. H.	Buckelew, C. H.	Buckelew, C. H.	Buckelew, C. H.

SURVEY Stowers add Attalla

SECTION _____

TOWNSHIP _____

RANGE _____

MAP RECORDED IN _____

Map Book B Page 293

Form 3 S. T. C. ROBERTS & SON, BIRMINGHAM

LOT	BLOCK	ASSESSED TO IN 19 <u>67</u>	1968	1969	1970	1971
	4					
10		Buckelew, C. H.	Buckelew, C. H.	Buckelew, C. H.	Buckelew, C. H.	Buckelew, C. H.
11		Buckelew, C. H.	Buckelew, C. H.	Buckelew, C. H.	Buckelew, C. H.	"
12		"	"	"	"	"
	5					
1		Black, W. L. & Vera	Black, Vera	Black, Vera	Black, Vera	Black, Vera
2		Hamilton, Amy Dell	Hamilton, Amy Dell	Hamilton, Amy Dell	Hamilton, Amy Dell	Hamilton, Amy Dell
3		Hamilton, Amy Dell	Hamilton, Amy Dell	Hamilton, Amy Dell	Hamilton, Amy Dell	Hamilton, Amy Dell
		(3 1/2) "	(3 1/2) "	(3 1/2) "	(3 1/2) "	(3 1/2) "
4		(N 1/2) Waters, Paul L.	(N 1/2) Waters, Paul L.	(N 1/2) Waters, Paul L.	(N 1/2) Waters, Paul L.	(N 1/2) Waters, Paul L.
5		Waters, Paul L.	Waters, Paul L.	Waters, Paul L.	Waters, Paul L.	"
6		Waters, Paul L.	Waters, Paul L.	Waters, Paul L.	Waters, Paul L.	"
7		"	"	"	"	"
		(4 1/2) Waters, Paul L.	(4 1/2) Waters, Paul L.	(4 1/2) Waters, Paul L.	(4 1/2) "	(4 1/2) "
8		(E 8') Peerman, Melvin	(E 8') Peerman, Melvin	(E 8') Peerman, Melvin	(E 8') Peerman, Melvin	(E 8') Peerman, Melvin
		(3 1/2) Peerman, Melvin	(3 1/2) Peerman, Melvin	(3 1/2) Peerman, Melvin	(3 1/2) Peerman, Melvin	(3 1/2) Peerman, Melvin
9		(16') M ^c Waters, H. D.	(16') M ^c Waters, H. D.	(16') M ^c Waters, H. D.	(16') M ^c Waters, H. D.	(16') M ^c Waters, H. D.
10		M ^c Waters, H. D.	M ^c Waters, H. D.	M ^c Waters, H. D.	M ^c Waters, H. D.	M ^c Waters, H. D.
	6					
		(N 1/2) Black, Vesta B.	(N 1/2) Black, Vesta B.	(N 1/2) Black, Vesta B.	(N 1/2) Black, Vesta B.	(N 1/2) Black, Vesta B.
1		(pt) Clem, James D. & Jennie	(pt) Clem, James D. & Jennie	(pt) Clem, James D. & Jennie	(pt) Clem, James D. & Jennie	(pt) Clem, James D. & Jennie
2		Ramey, Joe	Ramey, Joe	Ramey, Joe	Ramey, Joe	Ramey, Joe
3		"	"	"	"	"
4		M ^c Daniel, W. A.	M ^c Daniel, W. A.	Milwee, Mrs. N. C.	Milwee, Mrs. N. C.	Milwee, Mrs. N. C.
		(W 1/2) "	(W 1/2) "	(W 1/2) "	(W 1/2) "	(W 1/2) "
5		(E 1/2) Reed, Opie	(E 1/2) Reed, Opie	(E 1/2) Reed, Opie	(E 1/2) Reed, Opie	(E 1/2) Reed, Opie
6		(pt) Reed, Opie	(pt) Reed, Opie	(pt) Reed, Opie	(pt) Reed, Opie	(pt) Reed, Opie
		(pt) Reed, Opie	(pt) Reed, Opie	(pt) Reed, Opie	(pt) Reed, Opie	(pt) Reed, Opie
7		(N 10') Whisenant, Drby	(N 10') Whisenant, Drby	(N 10') Whisenant, Drby	(N 10') Whisenant, Drby	(N 10') Whisenant, Drby

SURVEY *Stowers add. Attalla*

SECTION _____
TOWNSHIP _____
RANGE _____

MAP RECORDED IN
Map Book *23* Page *253*

Form 3 S. T. C. ROBERTS & SON, BIRMINGHAM

LOT	BLOCK	ASSESSED TO IN 1967	1968	1969	1970	1971
	7					
1		Moore, C.R.	Moore, C.R.	Moore, C.R.	Moore, C.R.	Moore, C.R.
2		"	"	"	"	"
3		Gargus, Eunice W.	Gargus, Eunice W.	Gargus, Eunice W.	Gargus, Eunice W.	Gargus, Eunice W.
4		Ballard, E.R. + Myrtle	Ballard, E.R. + Myrtle	Ballard, E.R. + Myrtle	Ballard, E.R. + Myrtle	Ballard, E.R. + Myrtle
5		Ramey, Joe	Ramey, Joe	Ramey, Joe	Ramey, Joe	Ramey, Joe
6		"	"	"	"	"
7		McClain, Carl	McClain, Carl	McClain, Carl	McClain, Carl	Harris, A. E.
8		Lukasa, Wilfred W.	Lukasa, Wilfred W.	Lukasa, Wilfred W.	Lukasa, Wilfred W.	Lukasa, Wilfred W.
9		Carr, Claude	Carr, Myrtis	Carr, Myrtis	Carr, Myrtis	Carr, Myrtis
10		Smith, John David Jr.	Smith, John David Jr.	Smith, John David Jr.	Smith, John David Jr.	Smith, John David Jr.
11		(N 1/2) Redden, J. D. Jr. (S 1/2) Brown, W. V.	(N 1/2) Redden, J. D. Jr. (S 1/2) Brown, W. V.	(N 1/2) Redden, J. D. Jr. (S 1/2) Brown, W. V.	(N 1/2) Redden, J. D. Jr. (S 1/2) Brown, W. V.	(N 1/2) Redden, J. D. Jr. (S 1/2) Brown, W. V.
12		Hallman, Lissie Adell	Buckelew, Pauline	Buckelew, Pauline	Buckelew, Pauline	Buckelew, Claude W.
13		"	"	"	"	"
14		(pt) Hallman, Lissie Adell (pt) Bynum, Ferman	(pt) Buckelew, Pauline (pt) Bynum, Ferman	(pt) Buckelew, Pauline (pt) Bynum, Ferman	(pt) Buckelew, Pauline (pt) Bynum, Ferman	(pt) " " (pt) Bynum, Ferman
15		(pt) Hallman, Lissie Adell	(pt) Buckelew, Pauline	(pt) Buckelew, Pauline	(pt) Buckelew, Pauline	(pt) Buckelew, Claude W.
16		(38') Mayo, Robert E. (pt) Hammond, Houston	(38') Mayo, Robert E. (pt) Hammond, Houston	(38') Mayo, Robert E. (pt) Hammond, Houston	(38') Mayo, Robert E. (pt) Hammond, Houston	(38') Mayo, Robert E. Buckelew, Claude W.
17		Moore, C.R.	Moore, C.R.	Moore, C.R.	Moore, C.R.	Moore, C.R.
	8					
1		Walker, Geo P. "Est"	Walker, George P. "Est"	Walker, George P. "Est"	Walker, George P. "Est"	Walker, George P. "Est"
2		"	"	"	"	"
3		"	"	"	"	"
4		"	"	"	"	"
5		"	"	"	"	"

SURVEY Stowers Add Attalla

SECTION _____

TOWNSHIP _____

RANGE _____

MAP RECORDED IN

Map Book B Page 293

Form 3 S. T. C. ROBERTS & SON, BIRMINGHAM

LOT	BLOCK	ASSESSED TO IN 19 <u>67</u>	1968	1969	1970	1971
	8					
6		Ramey, Joe	Ramey, Joe	Ramey, Joe	Ramey, Joe	Ramey, Joe
7		"	"	"	"	"
8		"	"	"	"	"
9		(S ^{1/2}) Ramey, Joe (S ^{1/2}) " (N ^{1/2}) Scarborough, R.E.	(S ^{1/2}) " (N ^{1/2}) Scarborough, R.E.	(S ^{1/2}) " (N ^{1/2}) Scarborough, R.E.	(S ^{1/2}) " (N ^{1/2}) Scarborough, R.E.	(S ^{1/2}) Fitts, Lee B. (N ^{1/2}) Scarborough, R.E.
10		(S ^{1/2}) Ward, Stella (S ^{1/2}) Bynum, Ferman	(S ^{1/2}) Ward, Stella (N ^{1/2}) Bynum, Ferman	(S ^{1/2}) Ward, Stella (N ^{1/2}) Bynum, Ferman	(S ^{1/2}) Ward, Stella (N ^{1/2}) Bynum, Ferman	(S ²) Ward, Stella (N ^{1/2}) Bynum, Ferman
11		(all) "	(all) "	(all) "	(all) "	(all) "
12		"	"	"	"	"
13		"	"	"	"	"
14		Smith, John D. & T. Edward	Smith, John D. & T. E. Smith	Smith, John D. & T. E. Smith	Smith, John D. & T. E. Smith	Smith, John D. & T. E. Smith
15		Wood, James E.	Wood, James E.	Wood, James E.	Wood, James E.	Wood, James E.
16		Works, Mattie A.	Works, Mattie A.	Works, Mattie A.	Works, Mattie A.	Works, Mattie A.
17		Smith, John D. & T. Edward	Smith, John D. & T. E. Smith	Smith, John D. & T. E. Smith	Smith, John D. & T. E. Smith	Smith, John D. & T. E. Smith
18		Palk, Mrs. Belle	Palk, Mrs. Belle	Palk, Mrs. Belle	Palk, Mrs. Belle	Palk, Mrs. Belle
19		"	"	"	"	"
20		Jordan, A. R.	Jordan, A. R.	Jordan, A. R.	Jordan, A. R.	Jordan, A. R.
21		Walker, George P. "Est"	Walker, George P. "Est"	Walker, George P. "Est"	Walker, George P. "Est"	Walker, George P. "Est"
22		"	"	"	"	"
23		"	"	"	"	"
24		"	"	"	"	"
25	9	(C) Lawrence, Products Co.	(C) Lawrence, Products Co. Inc.	(C) Ashville Industries Inc.	(C) Ashville Industries Inc.	(C) Ashville Industries Inc.
26		"	"	"	"	"
27		"	"	"	"	"
28		"	"	"	"	"
29		(S ^{1/2}) "	(S ^{1/2}) "	"	"	"
30		(all) "	(all) "	(all) "	(all) "	(all) "

SURVEY

Stowers add - Atlanta

SECTION _____
TOWNSHIP _____
RANGE _____

MAP RECORDED IN

Map Book B Page 293

Form 3 S. T. C. ROBERTS & SON BIRMINGHAM

LOT	BLOCK	ASSESSED TO IN 19 <u>67</u>	1968	1969	1970	1971
	9					
7		Lawrence, Products Co. (c)	Lawrence Products Co. Inc. (c)	Ashtille Industries Inc. (c)	Ashtille Industries Inc. (c)	Ashtille Industries Inc. (c)
8	(1/2)	"	"	"	"	"
9	(all)	"	"	"	"	"
10		"	Lawrence Products Co. Inc. (c)	"	"	"
11		"	"	"	"	"
12		"	"	"	"	"
13		"	"	"	"	"
14		"	"	"	"	"
15		"	"	"	"	"
16		Battles, Flora	Battles, Flora	Battles, Flora	Battles, Flora	Battles, Flora
17		"	"	"	"	"
18		Moody, Mrs. Willie	Moody, Mrs. Willie	Moody, Mrs. Willie	Moody, Mrs. Willie	Moody, Mrs. Willie
19		Bynum, Eddie	Bynum, Eddie	Bynum, Eddie	Bynum, Eddie	Bynum, Eddie
20		Wood, L. B.	Wood, L. B.	Wood, L. B.	Wood, L. B.	Wood, L. B.
	10					
1		Walker, George P. Jr.	Walker, George P. Jr.	Walker, George P. Jr.	Walker, George P. Jr.	Walker, George P. Jr.
2		Walker, Geo P. "Est"	Walker, George P. "Est"	Walker, George P. "Est"	Walker, Geo P. "Est"	Walker, George P. "Est"
3		"	"	"	"	Walker, Geo P. "Est"
4		"	"	"	"	"
5		McClendon, Mrs. L. W.	McClendon, Mrs. L. W.	McClendon, Mrs. L. W.	McClendon, Mrs. L. W.	McClendon, Mrs. L. W.
6		Rampsey, Gaynell B.	Rampsey, Gaynell B.	Rampsey, Gaynell B.	Rampsey, Gaynell B.	Rampsey, Gaynell B.
7		"	"	"	"	"
8		"	"	"	"	"
9		"	"	"	"	"
10		"	"	"	"	"
11		Franklin, Carrie Lee	Franklin, Carrie Lee	Franklin, Carrie Lee	Franklin, Carrie Lee	Franklin, Carrie Lee
12		"	"	"	"	"
13		Levine, Helen K.	Levine, Helen K.	Levine, Helen K.	Levine, Helen K.	Levine, Helen K.
14		"	"	"	"	"
15		Walker, Geo P. "Est"	Walker, George P. "Est"	Walker, George P. "Est"	Walker, George P. "Est"	Walker, George P. "Est"

SURVEY Stowers add - Attalla

SECTION _____
TOWNSHIP _____
RANGE _____

MAP RECORDED IN
Map Book B Page 293

Form 3 B. T. C. ROBERTS & SON BIRMINGHAM

LOT	BLOCK	ASSESSED TO IN 19	1968	1969	1970	1971
	11					
1		Walker, Geo P. "Est"	Walker, George P. "Est"	Walker, George P. "Est"	Walker, George P. "Est"	Walker, George P. "Est"
2		"	"	"	"	"
3		"	"	"	"	"
4		"	"	"	"	"
5		"	"	"	"	"
6		Bynum, Ed.	Bynum, Ed.	Bynum, Ed.	Bynum, Ed.	Bynum, Ed.
7		"	"	"	"	"
8		"	"	"	"	"
9		"	"	"	"	"
10		"	"	"	"	"
	12					
1		Garrett, La Vann	Garrett, La Vann	Garrett, La Vann	Garrett, La Vann	Garrett, La Vann
	13					
1		Bynum, Forman	Bynum, Forman	Bynum, Forman	Bynum, Forman	Bynum, Forman
2		Jones, Flora E.	Jones, Flora E.	Jones, Flora E.	Jones, Flora E.	Jones, Flora E.
3		Walker, Geo P. "Est"	Walker, George P. "Est"	Walker, George P. "Est"	Walker, George P. "Est"	Walker, George P. "Est"
	14					
1		Etowah High School	Etowah High School	Etowah High School	Etowah High School	Etowah High School
2		"	"	"	"	"
3		"	"	"	"	"
4		"	"	"	"	"
5		"	"	"	"	"
6		"	"	"	"	"
7		"	"	"	"	"
8		"	"	"	"	"
9		"	"	"	"	"
10		"	"	"	"	"
11		"	"	"	"	"
12		"	"	"	"	"

SURVEY *Stowers Add Attalla*

SECTION _____

TOWNSHIP _____

RANGE _____

MAP RECORDED IN

Map Book *B* Page *293*

FORM 3 S. T. C. ROBERTS & SON, BIRMINGHAM

LOT	BLOCK	ASSESSED TO IN 19 <i>67</i>	1968	1969	1970	1971
	<i>15</i>					
<i>1</i>		<i>Etowah High School</i>	<i>Etowah High School</i>	<i>Etowah High School</i>	<i>Etowah High School</i>	<i>Etowah High School</i>
<i>2</i>		"	"	"	"	"
<i>3</i>		"	"	"	"	"
<i>4</i>		"	"	"	"	"
<i>5</i>		"	"	"	"	"
<i>6</i>		"	"	"	"	"
	<i>16</i>					
<i>1</i>		<i>Bowen O.D.</i>	<i>Bowen, O.D.</i>	<i>Bowen, O.D.</i>	<i>Bowen, O.D.</i>	<i>Bowen, O.D.</i>
<i>2</i>		"	"	"	"	"
<i>3</i>		<i>Martin, Harvey F.</i>	<i>Martin, Harvey F.</i>	<i>Martin, Harvey F.</i>	<i>Martin, Harvey F.</i>	<i>Martin, Harvey F.</i>
<i>4</i>		"	"	"	"	"
<i>5</i>		<i>(47') Seals, C.S. & Noble</i>	<i>(47') Seals, C.S. & Noble</i>	<i>(47') Seals, C.S. & Noble</i>	<i>(47') Seals, C.S. & Noble</i>	<i>(47') Seals, C.S. & Noble</i>
<i>5</i>		<i>(5 1/2) Bowen, J.B.</i>	<i>(5 1/2) Bowen, J.B.</i>	<i>(5 1/2) Bowen, J.B.</i>	<i>(5 1/2) Bowen, J.B.</i>	<i>(5 1/2) Bowen, J.B.</i>
<i>6</i>		<i>(5 1/2) Bowen, J.B.</i>	<i>(5 1/2) Bowen, J.B.</i>	<i>(5 1/2) Bowen, J.B.</i>	<i>(5 1/2) Bowen, J.B.</i>	<i>(5 1/2) Bowen, J.B.</i>
<i>6</i>		<i>(47') Seals, C.S. & Noble</i>	<i>(47') Seals, C.S. & Noble</i>	<i>(47') Seals, C.S. & Noble</i>	<i>(47') Seals, C.S. & Noble</i>	<i>(47') Seals, C.S. & Noble</i>
<i>7</i>		<i>Church</i>	<i>Church</i>	<i>Church</i>	<i>Church</i>	<i>Church</i>
<i>8</i>		<i>Watson, Mrs. Ollie</i>	<i>Watson, Mrs. Ollie</i>	<i>Watson, Mrs. Ollie</i>	<i>Watson, Mrs. Ollie</i>	<i>Watson, Mrs. Ollie</i>
<i>9</i>		<i>Bynum, Farman</i>	<i>Bynum, Farman</i>	<i>Bynum, Farman</i>	<i>Bynum, Farman</i>	<i>Bynum, Farman</i>
<i>10</i>		"	"	"	"	"
<i>11</i>		"	"	"	"	"
<i>12</i>		"	"	"	"	"
	<i>17</i>					
<i>1</i>		<i>McClain, Arthur</i>	<i>McClain, Arthur</i>	<i>McClain, Arthur</i>	<i>McClain, Arthur</i>	<i>McClain, Arthur</i>
<i>2</i>		"	"	"	"	"
<i>3</i>		<i>Reed, F.O. Jr.</i>	<i>Reed, F.O. Jr.</i>	<i>Reed, F.O. Jr.</i>	<i>Reed, F.O. Jr.</i>	<i>Reed, F.O. Jr.</i>
<i>4</i>		<i>Quinn, Vernon A.</i>	<i>Quinn, Vernon A.</i>	<i>Quinn, Vernon A.</i>	<i>Quinn, Vernon A.</i>	<i>Quinn, Vernon A.</i>
<i>5</i>		<i>Kelley, B.M.</i>	<i>Kelley, B.M.</i>	<i>Kelley, Bobby</i>	<i>Kelley, Bobby</i>	<i>Kelley, Bobby</i>
<i>6</i>		<i>Kelley, B.M.</i>	<i>Kelley, B.M.</i>	<i>Kelley, Bobby</i>	<i>Kelley, Bobby</i>	<i>Kelley, Bobby</i>
<i>7</i>		<i>Carnes, Charles & Carolyn</i>	<i>Carnes, Charles & Carolyn</i>	<i>Farmer, Sammy & Dorothy</i>	<i>Farmer, Sammy & Dorothy</i>	<i>Farmer, Sammy & Dorothy</i>
<i>8</i>		<i>Stephens, John E.</i>	<i>Stephens, John E.</i>	<i>Stephens, John E.</i>	<i>Stephens, John E.</i>	<i>Stephens, John E.</i>
<i>9</i>		"	"	"	"	"

SURVEY *Stowers add Attalla*

SECTION _____

MAP RECORDED IN _____

TOWNSHIP _____

RANGE _____

Map Book *B* Page *243*

Form 3-S, T, C. ROBERT A. SON, BIRMINGHAM

LOT	BLOCK	ASSESSED TO IN 19 <i>67</i>	1968	1969	1970	1971
	<i>17</i>					
<i>10</i>		<i>Kelley, Angus R + Alice</i>	<i>Kelley, Angus R + Alice</i>	<i>Kelley, Angus R + Alice</i>	<i>Quinn, Vernon A + Ivelma</i>	<i>Quinn, Vernon A + Ivelma</i>
<i>11</i>		<i>Bruce, Cornelia</i>	<i>Bruce, Cornelia</i>	<i>Bruce, Cornelia</i>	<i>Bruce, Cornelia</i>	<i>Bruce, Cornelia</i>
<i>12</i>		<i>Rogers, A. L.</i>	<i>Rogers, A. L.</i>	<i>Rogers, A. L.</i>	<i>Rogers, A. L.</i>	<i>Rogers, A. L.</i>
<i>13</i>		<i>Redden, J. D. Jr</i>	<i>Redden, J. D. Jr.</i>	<i>Redden, J. D. Jr.</i>	<i>Redden, J. D. Jr.</i>	<i>Redden, J. D. Jr.</i>
<i>14</i>		"	"	"	"	"
<i>15</i>		<i>Kelley, Ferman</i>	<i>Kelley, Ferman</i>	<i>Kelley, Ferman</i>	<i>Kelley, Ferman</i>	<i>Kelley, Ferman</i>
		<i>(7 1/2) "</i>	<i>(7 1/2) "</i>	<i>(7 1/2) "</i>	<i>(7 1/2) "</i>	<i>(7 1/2) "</i>
<i>16</i>		<i>(S 1/2) Church</i>	<i>(S 1/2) Church</i>	<i>(S 1/2) Church</i>	<i>(S 1/2) Church</i>	<i>(S 1/2) Church</i>
<i>17</i>		<i>(all) "</i>	<i>(all) "</i>	<i>(all) "</i>	<i>(all) "</i>	<i>(all) "</i>
		<i>(pt) Patton, Fannie Sue</i>	<i>(pt) Patton, Fannie Sue</i>	<i>(pt) Patton, Fannie Sue</i>	<i>(pt) Patton, Fannie Sue</i>	<i>(pt) Patton, Fannie Sue</i>
<i>18</i>		<i>(pt) Hewatt, R. W.</i>	<i>(pt) Hewatt, R. W.</i>	<i>(pt) Hewatt, R. W.</i>	<i>(pt) Hewatt, R. W.</i>	<i>(pt) Hewatt, R. W.</i>
<i>19</i>		<i>Cain, J. J.</i>	<i>Cain, J. J.</i>	<i>Cain, J. J.</i>	<i>Naquin, J. E. Jr.</i>	<i>Dean, Harold E.</i>
<i>20</i>		<i>Fowler, B. R.</i>	<i>Fowler, B. R.</i>	<i>Fowler, B. R.</i>	<i>Fowler, B. R.</i>	<i>Fowler, B. R.</i>
<i>21</i>		<i>Pearce, Bud</i>	<i>Pearce, Bud</i>	<i>Pearce, Bud</i>	<i>Pearce, Bud</i>	<i>Pearce, Bud</i>
	<i>18</i>					
<i>1</i>		<i>Portwood, Mrs. A.</i>	<i>Portwood, Mrs. A.</i>	<i>Portwood, Mrs. A.</i>	<i>Portwood, Mrs. A.</i>	<i>Portwood, Mrs. A.</i>
<i>2</i>		"	"	"	"	"
<i>3</i>		<i>Glenn, W. A.</i>	<i>Glenn, W. A.</i>	<i>Glenn, W. A.</i>	<i>Glenn, W. A.</i>	<i>Glenn, W. A.</i>
<i>4</i>		<i>Lusk, C. H.</i>	<i>Lusk, C. H.</i>	<i>Perry, Jimmy Ray + Wf.</i>	<i>Perry, J. R. + wife</i>	<i>Perry, J. R. + wife</i>
<i>5</i>		<i>Daniel, Sara</i>	<i>Daniel, Sara</i>	<i>Daniel, Sara</i>	<i>Daniel, Sara</i>	<i>Daniel, Sara</i>
<i>6</i>		<i>Haggard, John J.</i>	<i>Haggard, John J.</i>	<i>Haggard, John J.</i>	<i>Haggard, John J.</i>	<i>Haggard, John J.</i>
<i>7</i>		<i>Bynum, Ferman</i>	<i>Bynum, Ferman</i>	<i>Bynum, Ferman</i>	<i>Bynum, Ferman</i>	<i>Bynum, Ferman</i>
<i>8</i>		"	"	"	"	"
<i>9</i>		<i>McCay, John + Nell</i>	<i>McCay, John + Nell</i>	<i>McCay, John + Nell</i>	<i>McCay, John + Nell</i>	<i>Gay, A. C.</i>
		<i>(1/2) McCay, John + Nell</i>	<i>(1/2) McCay, John + Nell</i>	<i>(1/2) "</i>	<i>(1/2) "</i>	<i>(1/2) "</i>
<i>10</i>		<i>(pt) Parr, W. L.</i>	<i>(pt) Parr, W. L.</i>	<i>(pt) Parr, W. L.</i>	<i>(pt) Parr, W. L.</i>	<i>(pt) Parr, W. L.</i>
<i>11</i>		<i>Parr, W. L.</i>	<i>Parr, W. L.</i>	"	<i>(all) "</i>	<i>(all) "</i>

SURVEY Stowers Add Attala

SECTION _____

TOWNSHIP _____

RANGE _____

MAP RECORDED IN

Map Book 13 Page 293

Form 3 S. T. C. ROBERTS & SON, BIRMINGHAM

LOT	BLOCK	ASSESSED TO IN 19 <u>67</u>	1968	1969	1970	1971
12	18	(pt) Lee, R. L. + Oleta	Lee, R. L. + Oleta	Humphrey, Jerry W.	Humphrey, Jerry W.	Humphrey, Jerry W.
		(SW 30') Lee, R. L. + Oleta	(SW 30') Lee, R. L. + Oleta	(SW 30') Humphrey, Jerry W.	(SW 30') Humphrey, Jerry W.	(SW 30') Humphrey, Jerry W.
17		(pt) Sales, Mrs. Dorcas G.	(pt) Sales, Mrs. Dorcas G.	(pt) Sales, Mrs. Dorcas G.	(pt) Sales, Mrs. Dorcas G.	(pt) Sales, Mrs. Dorcas G.
14		Alford, R. V.	Alford, R. V.	Alford, R. V.	Alford, R. V.	Alford, R. V.
15		Livingston, Jim L.	Livingston, Jim L.	Livingston, Jim L.	Livingston, Jim L.	Livingston, Jim L.
16		"	"	"	"	"
17		(550') Brown, Louie H.	(550') Brown, Louie H.	(550') Brown, Louie H.	(550') Brown, Louie H.	(550') Brown, Louie H.
		(pt) Thornton, Jess W.	(pt) Thornton, Jess W.	(pt) Thornton, Jess W.	(pt) Thornton, Jess W.	(pt) Thornton, Jess W.
		(pt) Thornton, Jess W.	(pt) Thornton, Jess W.	(pt) Thornton, Jess W.	(pt) Thornton, Jess W.	(pt) Thornton, Jess W.
18		(550') Brown, Louie H.	(550') Brown, Louie H.	(550') Brown, Louie H.	(550') Brown, Louie H.	(550') Brown, Louie H.
19		Peterson, Calvin V. + F.	Peterson, Calvin V. + F.	Peterson, Calvin V. + F.	Peterson, Calvin V. + F.	Peterson, Calvin V. + F.
20		Waid, Nannie Ruth	Waid, Nannie Ruth	Waid, Nannie Ruth	Waid, Nannie Ruth	Waid, Nannie Ruth
21		Barksdale, Alvin H.	Barksdale, Alvin H.	Barksdale, Alvin H. + Wf.	Barksdale, Alvin H. + Wf.	Barksdale, Alvin H. + Wf.
22		Coffee, John	Harp, Willie + Margie	Rakestraw, Lillian D.	Rakestraw, Lillian D.	Rakestraw, Lillian D.
23		Bynum, Furman	Bynum, Furman	Bynum, Furman	Bynum, Furman	Bynum, Furman
26		Foreman, Auburn W.	Foreman, Auburn W.	Foreman, Auburn W.	Foreman, Auburn W.	Foreman, Auburn W.
	19					
1		Fleming, Curtis + Pluma	Fleming, Curtis + Pluma	Fleming, Curtis + Pluma	Fleming, Curtis + Pluma	Fleming, Curtis + Pluma
		(pt) " "	(pt) " "	(pt) " "	(pt) " "	(pt) " "
2		Beard, Marvin	Beard, Marvin	Beard, Marvin	Beard, Marvin	Beard, Marvin
		Beard, Marvin	Beard, Marvin	Beard, Marvin	Beard, Marvin	Beard, Marvin
3		(pt) Mickle, Grady + Earline	(pt) Mickle, Grady + Earline	(pt) Mickle, Grady + Earline	(pt) Mickle, Grady + Earline	(pt) Mickle, Grady + Earline
4		Mickle, Grady + Earline	Mickle, Grady + Earline	Mickle, Grady + Earline	Mickle, Grady + Earline	Mickle, Grady + Earline
		(SE 1/2)	(SE 1/2)	(SE 1/2)	(SE 1/2)	(SE 1/2)
5		(NW 1/2) M ^c Kay, Robert + Bessie	(NW 1/2) M ^c Kay, Robert + Bessie	(NW 1/2) M ^c Kay, Robert + Bessie	(NW 1/2) M ^c Kay, Robert + Bessie	(NW 1/2) M ^c Kay, Robert + Bessie
6		(all) M ^c Kay, Robert + Bessie	(all) M ^c Kay, Robert + Bessie	(all) M ^c Kay, Robert + Bessie	(all) M ^c Kay, Robert + Bessie	(all) M ^c Kay, Robert + Bessie
7		Perry, Carolyn J.	Perry, Carolyn J.	Perry, Carolyn J.	Perry, Carolyn J.	Perry, Carolyn J.
8		Perry, John	Perry, John	Perry, John	Perry, John	Perry, John

SURVEY *Stowers Add Attalla*

SECTION _____

MAP RECORDED IN

TOWNSHIP _____

Map Book *B* Page *293*

RANGE _____

Form 3-S-T-C ROBERTS & SON, BIRMINGHAM

LOT	BLOCK	ASSESSED TO IN 19 ⁶⁷	1968	1969	1970	1971
	19					
9		<i>Bowen, Charles</i>	<i>Bowen, Charles</i>	<i>Bowen, Charles</i>	<i>Bowen, Charles</i>	<i>Bowen, Charles</i>
10		<i>Ledbetter, James D. & wife</i>	<i>Ledbetter, James D. & wife</i>	<i>Ledbetter, James D. & Wf.</i>	<i>Ledbetter, James D. & Wf.</i>	<i>Ledbetter, James D. & wife</i>
11		<i>Kelley, S.D. & Bertie</i>	<i>Kelley, S.D. & Bertie</i>	<i>Kelley, S.D. & Bertie</i>	<i>Kelley, S.D. & Bertie</i>	<i>Kelley, S.D. & Bertie</i>
12		"	"	"	"	"
	20					
1		<i>Etowah High School</i>	<i>Etowah High School</i>	<i>Etowah High School</i>	<i>Etowah High School</i>	<i>Etowah High School</i>
2		"	"	"	"	"
3		"	"	"	"	"
4		"	"	"	"	"
5		"	"	"	"	"
6		"	"	"	"	"
7		"	"	"	"	"
8		"	"	"	"	"
9		"	"	"	"	"
10		"	"	"	"	"
	21					
1		<i>Etowah High School</i>	<i>Etowah High School</i>	<i>Etowah High School</i>	<i>Etowah High School</i>	<i>Etowah High School</i>
2		"	"	"	"	"
3		"	"	"	"	"
4		"	"	"	"	"
5		"	"	"	"	"
6		"	"	"	"	"
7		"	"	"	"	"
8		"	"	"	"	"
9		"	"	"	"	"
10		"	"	"	"	"
	22					
1		<i>Etowah, High School</i>	<i>Etowah High School</i>	<i>Etowah High School</i>	<i>Etowah High School</i>	<i>Etowah High School</i>
2		"	"	"	"	"
3		"	"	"	"	"
4		<i>Walker, Geo P. "Est"</i>	<i>Walker, George P. "Est"</i>	<i>Walker, George P. "Est"</i>	<i>Walker, Geo P. "Est"</i>	<i>Walker, George P. "Est"</i>
5		"	"	"	"	"
6		<i>Etowah High School</i>	<i>Etowah High School</i>	<i>Etowah High School</i>	<i>Etowah High School</i>	<i>Etowah High School</i>
7		"	"	"	"	"
8		"	"	"	"	"

SURVEY *Stowers add Attala*

SECTION _____
TOWNSHIP _____
RANGE _____

MAP RECORDED IN
Map Book *B* Page *223*

Form 3 S. 1. C. ROBERTS & SON BIRMINGHAM

LOT	BLOCK	ASSESSED TO IN 1967	1968	1969	1970	1971
	22					
1		<i>Walker, Geo P. "Est"</i>	<i>Walker, George P. "Est"</i>	<i>Walker, George P. "Est"</i>	<i>Walker, George P. "Est"</i>	<i>Walker, George P. "Est"</i>
2		"	"	"	"	"
3		"	"	"	"	"
4		<i>Rhea Bessie "Est"</i>	<i>Rhea, Bessie "Est"</i>	<i>Berkstresser, Sidney E. Jr.</i>	<i>Berkstresser, Sid & B.</i>	<i>Berkstresser, Sidney E. Jr.</i>
5		"	"	"	"	"
6		"	"	"	"	"
7		"	"	<i>Roundtree, Bernice</i>	<i>Roundtree, Bernice</i>	<i>Roundtree, Bernice</i>
8		"	"	"	"	"
9		"	"	"	"	"
10		<i>Walker, Geo P. "Est"</i>	<i>Walker, George P. "Est"</i>	<i>Walker, George P. "Est"</i>	<i>Walker, George P. "Est"</i>	<i>Walker, George P. "Est"</i>
11		"	"	"	"	"
12		"	"	"	"	"
	24					
1		<i>Walker, Geo P. "Est"</i>	<i>Walker, George P. "Est"</i>	<i>Walker, George P. "Est"</i>	<i>Walker, George P. "Est"</i>	<i>Walker, George P. "Est"</i>
2		"	"	"	"	"
3		"	"	"	"	"
4		<i>Rhea, Bessie "Est"</i>	<i>Rhea, Bessie "Est"</i>	<i>Roundtree, Bernice "ital"</i>	<i>Roundtree, Bernice "ital"</i>	<i>Roundtree, Bernice "ital"</i>
5		"	"	"	"	"
6		"	"	<i>Berkstresser, Sidney & B.</i>	<i>Berkstresser, Sidney & B.</i>	<i>Berkstresser, Sidney & B.</i>
7		"	"	<i>Roundtree, Bernice "ital"</i>	<i>Roundtree, Bernice "ital"</i>	<i>Roundtree, Bernice "ital"</i>
8		"	"	"	"	"
9		"	"	<i>Roundtree, Bernice "ital"</i>	<i>Roundtree, Bernice "ital"</i>	<i>Roundtree, Bernice "ital"</i>
10		"	"	<i>White, Mary B.</i>	<i>White, Mary B.</i>	<i>White, Mary B.</i>
11		"	"	"	"	"
12		"	"	"	"	"
13		"	"	<i>Roundtree, Bernice "ital"</i>	<i>Roundtree, Bernice "ital"</i>	<i>Roundtree, Bernice "ital"</i>
14		"	"	"	"	"
15		"	"	"	"	"
16		<i>Walker, Geo P. "Est"</i>	<i>Walker, George P. "Est"</i>	<i>Walker, George P. "Est"</i>	<i>Walker, George P. "Est"</i>	<i>Walker, George P. "Est"</i>
17		"	"	"	"	"
18		"	"	"	"	"
19		"	"	"	"	"
20		"	"	"	"	"
21		"	"	"	"	"
22		"	"	"	"	"
23		"	"	"	"	"
24		"	"	"	"	"
	25					
1		<i>(N150') Kelly, Milford D. (N150') Kelly, Milford D. (N150') Kelly, Milford D. (N150') Kelly, Milford D. (N150') Kelly, Milford D.</i>	<i>(N150') Kelly, Milford D. (N150') Kelly, Milford D. (N150') Kelly, Milford D. (N150') Kelly, Milford D. (N150') Kelly, Milford D.</i>	<i>(N150') Kelly, Milford D. (N150') Kelly, Milford D. (N150') Kelly, Milford D. (N150') Kelly, Milford D. (N150') Kelly, Milford D.</i>	<i>(N150') Kelly, Milford D. (N150') Kelly, Milford D. (N150') Kelly, Milford D. (N150') Kelly, Milford D. (N150') Kelly, Milford D.</i>	<i>(N150') Kelly, Milford D. (N150') Kelly, Milford D. (N150') Kelly, Milford D. (N150') Kelly, Milford D. (N150') Kelly, Milford D.</i>
2		<i>(S100') Chambers, L. D. & Adell (S100') Chambers, L. D. & Adell (S100') Chambers, L. D. & Adell (S100') Chambers, L. D. & Adell (S100') Chambers, L. D. & Adell</i>	<i>(S100') Chambers, L. D. & Adell (S100') Chambers, L. D. & Adell (S100') Chambers, L. D. & Adell (S100') Chambers, L. D. & Adell (S100') Chambers, L. D. & Adell</i>	<i>(S100') Chambers, L. D. & Adell (S100') Chambers, L. D. & Adell (S100') Chambers, L. D. & Adell (S100') Chambers, L. D. & Adell (S100') Chambers, L. D. & Adell</i>	<i>(S100') Chambers, L. D. & Adell (S100') Chambers, L. D. & Adell (S100') Chambers, L. D. & Adell (S100') Chambers, L. D. & Adell (S100') Chambers, L. D. & Adell</i>	<i>(S100') Chambers, L. D. & Adell (S100') Chambers, L. D. & Adell (S100') Chambers, L. D. & Adell (S100') Chambers, L. D. & Adell (S100') Chambers, L. D. & Adell</i>
3		<i>Livingston, Clyde B.</i>	<i>Livingston, Clyde B.</i>	<i>Livingston, Clyde B.</i>	<i>Livingston, Clyde B.</i>	<i>Livingston, Clyde B.</i>
4		"	"	"	"	"

SURVEY

Stowers add Attalla

SECTION _____

TOWNSHIP _____

RANGE _____

MAP RECORDED IN

Map Book B Page 293

Form 3 S. T. C. ROBERTS & SON, BIRMINGHAM

LOT	BLOCK	ASSESSED TO IN 19 <u>67</u>	1968	1969	1970	1971
4		Chavies, George	Chavies, George	Chavies, George	Chavies, George	Chavies, George
5		Carnes, W. J.	Carnes, W. J.	Carnes, W. J.	Carnes, W. J.	Carnes, W. J.
6		Kilgo, Erston O.	Kilgo, Erston O.	Kilgo, Erston O.	Kilgo, Erston O.	Kilgo, Erston O.
7		Oliver, Elmus D.	Oliver, Elmus D.	Oliver, Elmus D.	Oliver, Elmus D.	Oliver, Elmus D.
8		Sims, Evelyn	Sims, Evelyn	Sims, Evelyn	Sims, Evelyn	Sims, Evelyn
9		Mabry, Frank	Mabry, Frank	Mabry, Frank	Mabry, Frank	Mabry, Frank
10		Garigue, R. C.	Garigue, R. C.	Garigue, R. C.	Garigue, R. C.	Garigue, R. C.
11		Horsley, Henry	Horsley, Henry	Horsley, Henry	Horsley, Henry	Horsley, Henry
12		"	"	"	"	"
13		Marton, J. W. (pt) Church	Marton, J. W. (pt) Church	Marton, J. W. (pt) Church	Marton, J. W. (pt) Church	Marton, J. W. (pt) Church
14		Reed Memorial, Bpt. Ch.	Reed Memorial, Baptist Church	Reed Memorial Baptist Church	Reed Memorial Baptist Church	Reed Memorial Baptist Church
15		(pt) Church	(pt) Church	Church	Church	Church
16		Attalla Housing	Attalla Housing	Attalla Housing	Attalla Housing	Attalla Housing
17		"	"	"	"	"
18		"	"	"	"	"
19		"	"	"	"	"
20		"	"	"	"	"
21		"	"	"	"	"
22		Church	Church	Church	Church	Church
23		"	"	"	"	"
25						
1		Rhea, Bessie "Est"	Rhea, Bessie "Est"	Berkstrasser, Sidney + B.	Berkstrasser, Sidney + B.	Berkstrasser, Sidney + B.
2		"	"	"	"	"
3		"	"	"	"	"

SURVEY *Stowers Add Attalla*

SECTION _____

TOWNSHIP _____

RANGE _____

MAP RECORDED IN

Map Book *B* Page *293*

Form 3 S. 1. C. ROBERTS & SON, BIRMINGHAM

LOT	BLOCK	ASSESSED TO IN 19 <i>67</i>	1968	1969	1970	1971
	<i>27</i>					
<i>1</i>		<i>Attalla Housing</i>	<i>Attalla Housing</i>	<i>Attalla Housing</i>	<i>Attalla Housing</i>	<i>Attalla Housing</i>
<i>2</i>		"	"	"	"	"
<i>3</i>		"	"	"	"	"
<i>4</i>		"	"	"	"	"
<i>5</i>		"	"	"	"	"
<i>6</i>		"	"	"	"	"
<i>7</i>		"	"	"	"	"
<i>8</i>		"	"	"	"	"
<i>9</i>		"	"	"	"	"
<i>10</i>		"	"	"	"	"
<i>11</i>		"	"	"	"	"
<i>12</i>		"	"	"	"	"
<i>13</i>		"	"	"	"	"
<i>14</i>		"	"	"	"	"
<i>15</i>		"	"	"	"	"
<i>16</i>		"	"	"	"	"
	<i>28</i>					
<i>1</i>		<i>Walker, Geo. P. "Est"</i>	<i>Walker, George P. "Est"</i>	<i>Walker, George P. "Est"</i>	<i>Walker, Geo. P. "Est"</i>	<i>Walker, George P. "Est"</i>
<i>2</i>		"	"	"	"	"
<i>3</i>		"	"	"	"	"
<i>4</i>		"	"	"	"	"
<i>5</i>		"	"	"	"	"
<i>6</i>		"	"	"	"	"
<i>7</i>		"	"	"	"	"
<i>8</i>		"	"	"	"	"
<i>9</i>		<i>Rhea, Bessie "Est"</i>	<i>Rhea, Bessie "Est"</i>	<i>Rountree, Bernice "Est"</i>	<i>Rountree, Bernice "Est"</i>	<i>Rountree, Bernice "Est"</i>
<i>10</i>		"	"	<i>Berkstresser, Sidney & Beuna</i>	<i>Berkstresser, Sidney & Beuna</i>	<i>Berkstresser, Sidney & Beuna</i>
<i>11</i>		<i>Walker, Geo. P. "Est"</i>	<i>Walker, George P. "Est"</i>	<i>Walker, George P. "Est"</i>	<i>Walker, Geo. P. "Est"</i>	<i>Walker, Geo. P. "Est"</i>
<i>12</i>		"	"	"	"	"
<i>13</i>		"	"	"	"	"
<i>14</i>		"	"	"	"	"
<i>15</i>		"	"	"	"	"
<i>16</i>		"	"	"	"	"
	<i>29</i>					
<i>1</i>		<i>Rhea Bessie Est</i>	<i>Rhea, Bessie "Est"</i>	<i>Rountree, Bernice "Est"</i>	<i>Rountree, Bernice "Est"</i>	<i>Rountree, Bernice "Est"</i>
<i>2</i>		"	"	"	"	"
<i>3</i>		"	"	<i>Berkstresser, Sidney & Jr.</i>	<i>Berkstresser, Sidney & Jr.</i>	<i>Berkstresser, Sidney & Jr.</i>
<i>4</i>		"	"	"	"	"

SURVEY

Stowers add Attala

SECTION _____

TOWNSHIP _____

RANGE _____

MAP RECORDED IN

Map Book *B* Page *293*

Form 3 S. T. C. ROBERTS & SON BIRMINGHAM

LOT	BLOCK	ASSESSED TO IN 19 <i>67</i>	1968	1969	1970	1971
	<i>30</i>					
<i>1</i>		<i>Walker, Geo. P. Est</i>	<i>Walker, George P. "Est"</i>	<i>Walker, George P. "Est"</i>	<i>Walker, George P. "Est"</i>	<i>Walker, George P. "Est"</i>
<i>2</i>		"	"	"	"	"
<i>3</i>		"	"	"	"	"
<i>4</i>		"	"	"	"	"
<i>5</i>		"	"	"	"	"
<i>6</i>		"	"	"	"	"
<i>7</i>		"	"	"	"	"
<i>8</i>		"	"	"	"	"
<i>9</i>		"	"	"	"	"
<i>10</i>		"	"	"	"	"
<i>11</i>		"	"	"	"	"
	<i>31</i>					
<i>1</i>		<i>Rhea, Bessie "Est"</i>	<i>Rhea, Bessie "Est"</i>	<i>Roundtree, Bernice "etal"</i>	<i>Roundtree, Bernice "etal"</i>	<i>Roundtree, Bernice "etal"</i>
<i>2</i>		"	"	"	"	"
<i>3</i>		"	"	<i>White, Mary B</i>	<i>White, Mary B.</i>	<i>White, Mary B.</i>
<i>4</i>		"	"	"	"	"
<i>5</i>		"	"	"	"	"
<i>6</i>		<i>Goza, Jimmy</i>	<i>Goza, Jimmy</i>	<i>Goza, Jimmy</i>	<i>Goza, Jimmy</i>	<i>Goza, Jimmy</i>
<i>7</i>		"	"	"	"	"
<i>8</i>		<i>Goza, W. B.</i>	<i>Goza, Mrs. W. B.</i>	<i>Goza, Mrs. W. B.</i>	<i>Goza, Mrs. W. B.</i>	<i>Goza, Mrs. W. B.</i>
<i>9</i>		"	"	"	"	"
<i>10</i>		"	"	"	"	"
<i>11</i>		"	"	"	"	"
<i>12</i>		"	"	"	"	"
<i>13</i>		<i>(c) Culp Iron + Metal</i>	<i>(c) Culp Iron + Metal</i>	<i>(c) Culp Iron + Metal</i>	<i>(c) Culp Iron + Metal</i>	<i>(c) Culp Iron + Metal</i>
<i>14</i>		"	"	"	"	"
	<i>32</i>					
<i>1</i>		<i>(c) Culp Iron + Metal</i>	<i>(c) Culp Iron + Metal</i>	<i>(c) Culp Iron + Metal</i>	<i>(c) Culp Iron + Metal</i>	<i>(c) Culp Iron + Metal</i>
<i>2</i>		"	"	"	"	"
<i>3</i>		"	"	"	"	"
<i>4</i>		"	"	"	"	"
<i>5</i>		"	"	"	"	"
<i>6</i>		"	"	"	"	"
<i>7</i>		"	"	"	"	"
<i>8</i>		"	"	"	"	"
<i>9</i>		"	"	"	"	"
<i>10</i>		"	"	"	"	"
<i>11</i>		"	"	"	"	"
<i>12</i>		"	"	"	"	"
<i>13</i>		"	"	"	"	"
<i>14</i>		"	"	"	"	"

SURVEY *Stowers Add - Atlanta*

SECTION _____
TOWNSHIP _____
RANGE _____

MAP RECORDED IN
Map Book *B* Page *293*

Form O.S. T. C. ROBERTS & SON BIRMINGHAM

LOT	BLOCK	ASSESSED TO IN 19 <i>61</i>	1968	1969	1970	1971
	<i>33</i>					
<i>1</i>		<i>Walker, Geo P. Est</i>	<i>Walker, George P. Est</i>	<i>Walker, George P. Est</i>	<i>Walker, George P. Est</i>	<i>Walker, George P. Est</i>
<i>2</i>		"	"	"	"	"
<i>3</i>		"	"	"	"	"
<i>4</i>		"	"	"	"	"
<i>5</i>		<i>Rhea, Bessie Est</i>	<i>Rhea, Bessie Est</i>	<i>Roundtree, Bernice Est</i>	<i>Roundtree, Bernice Est</i>	<i>Roundtree, Bernice Est</i>
<i>6</i>		"	"	"	"	"
<i>7</i>		"	"	<i>Berkstresser, Sidney E.</i>	<i>Berkstresser, Sidney E.</i>	<i>Berkstresser, Sidney E.</i>
<i>8</i>		"	"	"	"	"
<i>9</i>		"	"	<i>Roundtree, Bernice Est</i>	<i>Roundtree, Bernice Est</i>	<i>Roundtree, Bernice Est</i>
<i>10</i>		"	"	"	"	"
<i>11</i>		"	"	<i>Berkstresser, Sidney & B.</i>	<i>Berkstresser, Sidney & B.</i>	<i>Berkstresser, Sidney & B.</i>
<i>12</i>		"	"	"	"	"
<i>13</i>		<i>Walker, Geo P. Est</i>	<i>Walker, George P. Est</i>	<i>Walker, George P. Est</i>	<i>Walker, George P. Est</i>	<i>Walker, George P. Est</i>
<i>14</i>		"	"	"	"	"
<i>15</i>		"	"	"	"	"
<i>16</i>		"	"	"	"	"

SURVEY *J. R. Strawn*

Pt 2 W 7 W 1/2

SECTION 26
 TOWNSHIP 11
 RANGE 6

MAP RECORDED IN
 Map Book I Page 209

FORM 3 S. T. C. ROBERTS & SON, BIRMINGHAM

LOT	BLOCK	ASSESSED TO IN 1967	1968	1969	1970	1971
	1					
1		<i>Watts, Jas + Chas</i>	<i>Watts, James + Charles + Allie Nakoss</i>	<i>Watts, James + Charles + Allie Nakoss</i>	<i>Watts, James + Charles + Allie Nakoss</i>	<i>Watts, James + Charles + Allie Nakoss</i>
2		"	"	"	"	"
3		"	"	"	"	"
4		"	"	"	"	"
5		"	"	"	"	"

SURVEY *Strouds First add East Gadsden*

SECTION _____
TOWNSHIP _____
RANGE _____

MAP RECORDED IN
Map Book *B* Page *8485*

FORM 3 S. I. C. - REG. L. & S. FOR BIRMINGHAM

LOT	BLOCK	ASSESSED TO IN 19 <i>67</i>	1968	1969	1970	1971
	A					
1		<i>Anderson, Myrtice</i>	<i>Anderson, Myrtice</i>	<i>Anderson, Myrtice</i>	<i>Anderson, Myrtice</i>	<i>Anderson, Myrtice</i>
2		<i>Anderson, Myrtice</i>	<i>Anderson, Myrtice</i>	<i>Anderson, Myrtice</i>	<i>Anderson, Myrtice</i>	<i>Anderson, Myrtice</i>
3		<i>L & W. White Sausage Co. (L & W. White Sausage Co. Inc)</i>	<i>L & W. White Sausage Co. Inc</i>	<i>L & W. White Sausage Co. Inc</i>	<i>L & W. White Sausage Co. Inc</i>	<i>L & W. White Sausage Co. Inc</i>
4		"	"	"	"	"
5		<i>Camp, Rayford</i>	<i>Camp, Rayford Co.</i>	<i>Camp, Rayford Co.</i>	<i>Camp, Rayford Co.</i>	<i>Camp, Rayford Co.</i>
6		"	"	"	"	"
7		<i>Goss, J.C.</i>	<i>Goss, J.C.</i>	<i>Goss, J.C.</i>	<i>Goss, J.C.</i>	<i>Goss, J.C.</i>
8		"	"	"	"	"
9		<i>Starling, Pearl W.</i>	<i>Starling, Pearl W.</i>	<i>Starling, Pearl W.</i>	<i>Starling, Pearl W.</i>	<i>Starling, Pearl W.</i>
10		"	"	"	"	"
11		<i>Church</i>	<i>Church</i>	<i>Church</i>	<i>Church</i>	<i>Church</i>
12		"	"	"	"	"
13		<i>Smith, Delmar L.</i>	<i>Roberts, E. L.</i>	<i>Roberts, E. L.</i>	<i>Crane, Jerry Max</i>	<i>Crane, Jerry Max & Wf.</i>
14		"	"	"	"	"
15		"	"	"	"	"
16		<i>Hulsey, Billy Ray</i>	<i>Hulsey, Billy Ray</i>	<i>Hulsey, Billy Ray</i>	<i>Halloway, Gary L.</i>	<i>Halloway, Gary L.</i>
17		"	"	"	"	"
18		"	"	"	<i>Hulsey, Helen</i>	<i>Hulsey, Helen</i>
19		"	"	"	"	"
20		<i>Smith, Tommy L. Jr.</i>	<i>Smith, Tommy L. Jr.</i>	<i>Halloway, Gary L.</i>	<i>Hulsey, Helen</i>	"
21		"	"	"	"	"
22		<i>Church</i>	<i>Church</i>	<i>Church</i>	<i>Church</i>	<i>Church</i>
23		"	"	"	"	"
24		"	"	"	"	"
25		"	"	"	"	"
26		"	"	"	"	"
	B					
1		<i>Dover, Edmond B.</i>	<i>Dover, Edmond B.</i>	<i>Dover, Edmond B.</i>	<i>Dover, Edmond B.</i>	<i>Dover, Edmond B.</i>
2		"	"	"	"	"
3		<i>Morgan, Lydia S.</i>	<i>Morgan, Lydia S.</i>	<i>Morgan, Lydia S.</i>	<i>Morgan, Lydia S.</i>	<i>Morgan, Lydia S.</i>
4		"	"	"	"	"
5		<i>Yarbrough, Curtis</i>	<i>Yarbrough, Curtis</i>	<i>Yarbrough, Curtis</i>	<i>Yarbrough, Curtis</i>	<i>Yarbrough, Curtis</i>
6		<i>(93) Simard, Lucile Y.</i>	<i>(93) Simard, Lucile Y.</i>	<i>(93) Simard, Lucile Y.</i>	<i>(93) Simard, Lucile Y.</i>	<i>(93) Simard, Lucile Y.</i>
7		"	"	"	"	"
8		"	"	"	"	"
9		<i>Yarbrough, C.W.</i>	<i>Simard, Lucile Y.</i>	<i>Yarbrough, Curtis</i>	<i>Yarbrough, Curtis</i>	<i>Yarbrough, Curtis</i>
10		"	"	"	"	"
11		"	"	<i>(20) Yarbrough, Curtis</i> <i>(5) Simard, Lucile Y.</i>	<i>(20) Yarbrough, Curtis</i> <i>(5) Simard, Lucile Y.</i>	<i>(20) Yarbrough, Curtis</i> <i>(5) Simard, Lucile Y.</i>
12		"	"	<i>(all)</i>	<i>(all)</i>	<i>(all)</i>
13		<i>Garry, J.H.</i>	<i>Garry, J.H.</i>	<i>Garry, J.H.</i>	<i>Garry, J.H.</i>	<i>Garry, J.H.</i>

SURVEY

Strands First add East Subdiv

SECTION _____

TOWNSHIP _____

RANGE _____

MAP RECORDED IN

Map Book B Page 74-85

Form 3 S T C ROBERTS & SON, BIRMINGHAM

LOT	BLOCK	ASSESSED TO IN 1967	1968	1969	1970	1971
	B					
14		Garry, J. H.	Garry, J. H.	Garry, J. H.	Garry, J. H.	Garry, J. H.
15		"	"	"	"	"
16		"	"	"	"	"
17		"	"	"	"	"
18		"	"	"	"	"
19		"	"	"	"	"
20		"	"	"	"	"
21		Cruce, Mattie	Cruce, Mattie	Cruce, Mattie	Cruce, Mattie	Cruce, Mattie
22		"	"	"	"	"
23		Parsons, David L.	Parsons, David L.	Parsons, David L.	Parsons, David L.	Parsons, David L.
24		"	"	"	"	"
25		Fritz, W. S. & wife	Fritz, W. S. & wife	Fritz, W. S. & wife	Fritz, W. S. & wife	Fritz, W. S. & wife
26		"	"	"	"	"
27		Golden, Lonnie & wife	Golden, Lonnie & wife	Golden, Lonnie & wife	Golden, Lonnie & wife	Golden, Lonnie & wife
28		"	"	"	"	"
29		Nix, Roy J.	Nix, Roy J.	Nix, Roy J.	Nix, Roy J.	Nix, Roy J.
30		"	"	"	"	"
31		Muskett, Horace D.	Muskett, Horace D.	Muskett, Horace D.	Muskett, Horace D.	Muskett, Horace D.
32		"	"	"	"	"
33		"	"	"	"	"
34		Muskett, Horace D.	Muskett, Horace D.	"	"	"
35		"	"	"	"	"
36		(SE 1/2) Muskett, Horace D.	(SE 1/2) Muskett, Horace D.	(SE 1/2) Muskett, Horace D.	(SE 1/2) "	(SE 1/2) "
37		(NW 1/2) Nix, Lloyd Carl	(NW 1/2) Nix, Lloyd Carl	(NW 1/2) Nix, Lloyd Carl	(NW 1/2) Nix, Lloyd Carl	(NW 1/2) Nix, Lloyd Carl
38		"	"	"	"	"
39		Siniard, Lucile Y.	Siniard, Lucile Y.	Siniard, Lucile Y.	Siniard, Lucile Y.	Siniard, Lucile Y.
40		"	"	"	"	"
	C					
1		Woods, James H.	Woods, James H.	Woods, James H.	Woods, James H.	Woods, James H.
2		"	"	"	"	"
3		Bryant, Bobby & Barbara	Bryant, Bobby & Barbara	Bryant, Bobby & Barbara	Bryant, Bobby & B.	Bryant, Bobby & B.
4		"	"	"	"	"
5		Marker, J. D. "Est"	Marker, J. D. "Est"	Marker, J. D. "Est"	Marker, J. D. "Est"	Marker, J. D. "Est"
6		"	"	"	"	"
7		De Moss, V. M. Sr.	De Moss, V. M. Sr.	De Moss, V. M. Sr.	De Moss, V. M. Sr.	De Moss, V. M. Sr.
8		"	"	"	"	"
9		Culver, James R.	Culver, James R.	Culver, James R.	Culver, James R.	Culver, James R.
10		"	"	"	"	"
11		Coward, Harry J.	Coward, Harry J.	Coward, Harry J.	Coward, Harry J.	Coward, Harry J.
12		"	"	"	"	"

SURVEY

Stroud Just add East Leedsen

SECTION _____

TOWNSHIP _____

RANGE _____

MAP RECORDED IN

Map Book 8 Page 84-85

Form 3 S C. ROBERTS & SON BIRMINGHAM

LOT	BLOCK	ASSESSED TO IN 19 <u>67</u>	1968	1969	1970	1971
	C					
13		Coward, Harry J.	Coward, Harry J.	Coward, Harry J.	Coward, Harry J.	Coward, Harry J.
14		Whorton, Geraldine H.	Whorton, Geraldine H.	Whorton, Geraldine H.	Whorton, Geraldine H.	Whorton, Geraldine H.
15		"	"	"	"	"
16		Alford, Orville	Alford, Orville	Alford, Orville	Alford, Orville	Alford, Orville
17		"	"	"	"	"
18		Dunaway, Frances K.	Dunaway, Frances K.	Dunaway, Frances K.	Foster, Howard K.	Foster, Howard K.
19		"	"	"	"	"
20		Massey, Alta Mae + E.E.	Massey, Alta Mae + E.E.	Massey, Alta Mae + E.E.	Massey, Alta Mae + E.E.	Massey, Alta Mae + E.E.
21		"	"	"	"	"
22		Smith, Charles H.	Smith, Charles H.	Smith, Charles H.	Smith, Charles H.	Smith, Gladys E.
23		"	"	"	"	"
24		Alford, Thomas L.	Alford, Thomas L.	Alford, Thomas L.	Alford, Thomas L.	Alford, Thomas L.
25		"	"	"	"	"
26		"	"	"	"	"
27		Vail, Inez	Vail, Inez	Vail, Inez	Vail, Inez	Vail, Inez
28		"	"	"	"	"
29		"	"	"	"	"
30		Shew, Guy A.	Shew, Guy A.	Shew, Guy A. + wife	Shew, Guy A. + wife	Shew, Guy A. + wife
31		"	"	"	"	"
32		"	"	"	"	"
33		"	"	"	"	"
34		Norton, Lula E.	Norton, Lula E.	Norton, Lula E.	Norton, Lula E.	Norton, Lula E.
35		"	"	"	"	"
36		"	"	"	"	"
37		Luther, J. L.	Luther, J. L.	Luther, J. L.	Luther, J. L.	Luther, J. L.
38		"	"	"	"	"
39		"	"	"	"	"
40		Liles, Mrs. J. V.	Liles, Mrs. J. V.	Liles, Mrs. J. V.	Liles, Mrs. J. V.	Liles, Mrs. J. V.
41		"	"	"	"	"
42		"	"	"	"	"
43		"	"	"	"	"
	D					
1		Murray, H. W.	Murray, H. W.	Murray, H. W.	Murray, H. W.	Murray, Opie
2		"	"	"	"	"
3		Lovejoy, Mason	Lovejoy, Mason	Lovejoy, Mason	Lovejoy, Mason	Lovejoy, Mason
4		"	"	"	"	"
5		Clem, John	Clem, John	Clem, John	Clem, John	Clem, John
6		Hightower, Hattie	Hightower, Hattie	Hightower, Hattie	Hightower, Hattie	Hightower, Hattie
7		"	"	"	"	"
8		"	"	"	"	"
9		"	"	"	"	"

SURVEY

Strouds First add - East Subden

SECTION _____

TOWNSHIP _____

RANGE _____

MAP RECORDED IN

Map Book B Page 8485

Form 35 T. C. ROBERTS & SON, BIRMINGHAM

LOT	BLOCK	ASSESSED TO IN 19 <u>67</u>	1968	1969	1970	1971
		D				
10		Hightower, Hattie	Hightower, Hattie	Hightower, Hattie	Hightower, Hattie	Hightower, Hattie
11		Anderson, D. B.	Anderson, Dr. W. O. "etal"	Anderson, Dr. W. O. "etal"	Anderson, Dr. W. O. "etal"	Anderson, Dr. W. O. "etal"
12		"	"	"	"	"
13		"	"	"	"	"
14		"	"	"	"	"
15		"	"	"	"	"
		E				
1		Davis, Maude	Davis, Maude	Davis, Maude	Davis, Maude	Davis, Maude
		(w/2) Davis, Maude	(w/2) Davis, Maude	(w/2) Davis, Maude	(w/2) Davis, Maude	(w/2) Davis, Maude
2		Myers, J. E. + Myrtice	Myers, J. E. + Myrtice	(w/2) Myers, J. E. + Myrtice	(w/2) Myers, J. E. + Myrtice (all)	(w/2) Myers, J. E. + Myrtice (all)
3		"	"	"	"	"
4		"	"	"	"	"
5		"	"	"	"	"
6		"	"	"	"	"
7		Vincent, W. H. + Annie	Vincent, W. H. + Annie	Vincent, W. H. + Annie	Vincent, W. H. + Annie	Vincent, Billy Jo + w/2 Vincent, W. H. + Annie
8		"	"	"	"	"
9		"	"	"	"	"
10		"	"	"	"	"
11		Griffin, Nettie	Griffin, Miss Nettie	Griffin, Miss Nettie	Griffin, Miss Nettie	Griffin, Miss Nettie
12		Noojin + Noojin + Noojin	Noojin, Noojin + Noojin	Noojin, Noojin + Noojin	Noojin, Noojin + Noojin	Noojin, Noojin + Noojin
13		"	"	"	"	"
14		"	"	"	"	"
15		"	"	"	"	"
16		Culver, James R.	Culver, James R.	Culver, James R.	Culver, James R.	Culver, James R.
17		"	"	"	"	"
18		"	"	"	"	"
19		"	"	"	"	"
20		"	"	"	"	"
21		"	"	"	"	"
22		"	"	"	"	"
23		"	"	"	"	"
24		"	"	"	"	"
25		Yarbrough, Ruby May	Yarbrough, Ruby May	Yarbrough, Ruby May	Yarbrough, Ruby M.	Yarbrough, Ruby M.
26		"	"	"	"	"
27		Morris, James E.	Imperial Paint Company	Imperial Paint Co.	Imperial Paint Co.	Imperial Paint Co.
28		"	"	"	"	"
29		Howell, Norman K.	Waters, M. E.	Waters, Emmett + Hilda	Waters, Emmett + Hilda	Waters, Emmett + Hilda
30		"	"	"	"	"

SURVEY *Stroud First add East Gadsden*

SECTION _____
TOWNSHIP _____
RANGE _____

MAP RECORDED IN
Map Book *B* Page *84-85*

Form 3 S. 1. C. ROBERTS & SON BIRMINGHAM

LOT	BLOCK	ASSESSED TO IN 19	1968	1969	1970	1971
	E					
31		<i>61</i>	<i>Martin, Fred A. Imperial Paint Company</i>	<i>Imperial Paint Co.</i>	<i>Imperial Paint Co.</i>	<i>Steele, Terry + wife</i>
32			"	"	"	"
33			<i>Culver, James R. Culver, James R.</i>	<i>Culver, James R.</i>	<i>Culver, James R.</i>	<i>Strickland, James K.</i>
34			"	"	"	"
35			<i>Baskin, Willie Jo Baskin, Willie Jo</i>	<i>Baskin, Willie Jo</i>	<i>Baskin, Willie Jo</i>	<i>Baskin, Willie Jo</i>
36			"	"	"	"
37			<i>Stanfield, Annie Lou Stanfield, Annie Lou</i>	<i>Stanfield, Annie Lou</i>	<i>Stanfield, Annie Lou</i>	<i>Stanfield, Annie Lou</i>
38			"	"	"	"
39			<i>Johnson, Robert Joe Johnson, Robert Joe</i>	<i>Johnson, Robert Joe</i>	<i>Johnson, Robert Joe</i>	<i>Johnson, Robert Joe</i>
40			"	"	"	"
41			<i>Cathran, Marion N. Cathran, Marion N. Jr.</i>	<i>Cathran, Marion N. Jr.</i>	<i>Cathran, Marion N. Jr.</i>	<i>Cathran, Marion N. Jr.</i>
42			"	"	"	"
43			<i>Gresham, Calvin P. Gresham, Calvin P.</i>	<i>Gresham, Calvin P.</i>	<i>Gresham, Calvin P.</i>	<i>Gresham, Calvin P.</i>
44			"	"	"	"
	F					
1			<i>Cooper, J. M. + wife Cooper, J. M. + wife</i>	<i>Cooper, J. M. + wife</i>	<i>Cooper, J. M. + wife</i>	<i>Robertson, Grace</i>
2			"	"	"	"
3			"	"	"	"
4			"	"	"	"
5			<i>Henson, Loyd F. Henson, Loyd F.</i>	<i>Henson, Loyd F.</i>	<i>Henson, Loyd F.</i>	<i>Henson, Loyd F.</i>
6			"	"	"	"
7			<i>Lumpkin, P. A. Jr. + Clara Lumpkin, P. A. Jr. + Clara</i>	<i>Lumpkin, P. A. Jr. + Clara</i>	<i>Lumpkin, P. A. Jr. + Clara</i>	<i>Ratlidge, Ronald + wife</i>
8			"	"	"	"
9			<i>Prater, Lula Prater, Lula</i>	<i>Prater, Lula</i>	<i>Prater, Miedred</i>	<i>Prater, Miedred</i>
10			"	"	"	"
11			<i>Walden, Buster Walden, Buster</i>	<i>Walden, Buster</i>	<i>Walden, Buster</i>	<i>Walden, Buster</i>
12			"	"	"	"
13			<i>Walden, Buster</i>	"	"	"
14			"	"	"	"
15			<i>Hill, Jeffa P. Jr. Hill, Jeffa P. Jr.</i>	<i>Hill, Jeffa P. Jr.</i>	<i>Hill, Jeffa P. Jr.</i>	<i>Furse, Kenneth C.</i>
16			"	"	"	"
17			<i>Springer, A. R. Springer, A. R.</i>	<i>Springer, A. R.</i>	<i>Springer, A. R.</i>	<i>Springer, A. R.</i>
18			"	"	"	"
19			"	"	"	"
20			"	"	"	"
21			<i>(S 1/2) Hicks, David (S 1/2) Hicks, David</i>	<i>(S 1/2) Hicks, David</i>	<i>(S 1/2) Hicks, David</i>	<i>(S 1/2) Hicks, David</i>
22			<i>(NE 1/4) Pruitt, Claude (NE 1/4) Pruitt, Claude</i>	<i>(NE 1/4) Pruitt, Claude</i>	<i>(NE 1/4) Pruitt, Claude</i>	<i>(NE 1/4) Pruitt, Claude</i>
23			<i>(NE 1/4) Pruitt, Claude (NE 1/4) Pruitt, Claude</i>	<i>(NE 1/4) Pruitt, Claude</i>	<i>(NE 1/4) Pruitt, Claude</i>	<i>(NE 1/4) Pruitt, Claude</i>
24			<i>(S 1/2) Hicks, David (S 1/2) Hicks, David</i>	<i>(S 1/2) Hicks, David</i>	<i>(S 1/2) Hicks, David</i>	<i>(S 1/2) Hicks, David</i>
25			<i>Nelms, Harry Nelms, Harry</i>	<i>Nelms, Harry + wife</i>	<i>Nelms, Harry + wife</i>	<i>Nelms, Harry + wife</i>
26			"	"	"	"

SURVEY *Strands First Add East Gadsden*

SECTION _____
TOWNSHIP _____
RANGE _____

MAP RECORDED IN
Map Book *B* Page *82-85*

Form 3 S. T. C. ROBERTS & SON, BIRMINGHAM

LOT	BLOCK	ASSESSED TO IN 19_67	1968	1969	1970	1971
		F				
25		<i>Sewell, Maxie M.</i>	<i>Strawn, Rev. H. J.</i>	<i>Strawn, Rev. H. J.</i>	<i>Strawn, Rev. H. J.</i>	<i>Strawn, Rev. H. J.</i>
26		"	"	"	"	"
27		<i>Edson, Claude M.</i>	<i>Ott, W. R. Jr.</i>	<i>Ott, W. R. Jr.</i>	<i>Ott, W. R. Jr.</i>	<i>Ott, W. R. Jr.</i>
28		<i>Dalberr, Vera P.</i>	<i>Ott, W. R. Jr.</i>	"	"	"
29		<i>Layton, Aubrey</i>	<i>Layton, Aubrey</i>	<i>Layton, Aubrey</i>	<i>Layton, Aubrey</i>	<i>Layton, Aubrey</i>
30		<i>Quinn, Babby W.</i>	<i>Quinn, Babby W.</i>	<i>Quinn, Babby W.</i>	<i>Quinn, Babby W.</i>	<i>Quinn, Babby W.</i>
		G				
1		<i>Burke, J. P.</i>	<i>Burke, J. P.</i>	<i>City of Gadsden</i>	<i>City of Gadsden</i>	<i>City of Gadsden</i>
2		"	"	<i>Burke, J. P.</i>	<i>Burke, J. P.</i>	<i>Burke, J. P.</i>
3		"	"	"	"	"
4		<i>Lee, Hoyt</i>	<i>Lee, Hoyt</i>	<i>Lee, Hoyt</i>	<i>Lee, Hoyt</i>	<i>Lee, Hoyt</i>
5		<i>Foster, John W.</i>	<i>Foster, John W.</i>	<i>Foster, John W.</i>	<i>Foster, John W.</i>	<i>Foster, John W.</i>
6		"	"	"	"	"
7		<i>Riley, Elmer Jr + Jane</i>	<i>Riley, Elmer Jr + Jane</i>	<i>Riley, Elmer Jr + Jane</i>	<i>Riley, Elmer Jr + Jane</i>	<i>Bellew, Billy Lee</i>
8		"	"	"	"	"
9		<i>Keener, Hubert J.</i>	<i>Keener, Hubert J.</i>	<i>Keener, Hubert J.</i>	<i>Keener, Hubert J.</i>	<i>Keener, Hubert J.</i>
10		"	"	"	"	"
11		<i>Newson, Harold</i>	<i>Addison, Marcella</i>	<i>Addison, Marcella</i>	<i>Addison, Marcella</i>	<i>Addison, Marcella</i>
12		"	"	"	"	"
13		<i>Walker, Walter + Anna</i>	<i>Walker, Walter + Anna</i>	<i>Walker, Walter + Anna</i>	<i>Walker, Walter + Anna</i>	<i>Walker, Walter + Anna</i>
14		<i>Gulledge, N. D.</i>	<i>Gulledge, N. D.</i>	<i>Gulledge, N. D.</i>	<i>Gulledge, N. D.</i>	<i>Gulledge, N. D.</i>
15		<i>Drey, Herman L + E</i>	<i>Drey, Herman L + E</i>	<i>Drey, Herman L + E</i>	<i>Drey, Herman L + Effie</i>	<i>Drey, Herman L + Effie</i>
16		"	"	"	"	"
		H				
1		<i>B + W Corp.</i>	<i>B + W Corp.</i>	<i>B + W Corp.</i>	<i>B + W Corp.</i>	<i>B + W Corp.</i>
2		"	"	"	"	"
3		<i>Snead Thomas</i>	<i>Snead Thomas N.</i>	<i>Snead Thomas N.</i>	<i>Snead Thomas N.</i>	<i>Snead Thomas N.</i>
4		"	"	"	"	"
5		<i>Wise, Salmadge</i>	<i>Wise, Salmadge</i>	<i>Wise, Salmadge</i>	<i>Wise, Salmadge</i>	<i>Wise, Salmadge</i>
6		"	"	"	"	"
7		<i>Cooper, D. E.</i>	<i>Cooper, Mrs. D. E.</i>	<i>Cooper, Mrs. D. E.</i>	<i>Cooper, Mrs. D. E.</i>	<i>Cooper, Mrs. D. E.</i>
8		"	"	"	"	"
9		"	"	"	"	"
10		<i>Cedarholm, E. L. + R. E.</i>	<i>Cedarholm, Elizabeth + R. E.</i>	<i>R. E. B Corp.</i>	<i>R. E. B Corp.</i>	<i>R. E. B Corp.</i>
11		<i>Campbell, Wm. J.</i>	<i>Campbell, William J.</i>	<i>Campbell, William J.</i>	<i>Campbell, William J.</i>	<i>Campbell, William J.</i>
12		<i>Prater, Ethel</i>	<i>Prater, Ethel</i>	<i>Prater, Ethel</i>	<i>Prater, Ethel</i>	<i>Prater, Ethel</i>
13		<i>McCord, Ethel</i>	<i>McCord, Ethel</i>	<i>McCord, Ethel</i>	<i>McCord, Ethel</i>	<i>McCord, Ethel</i>
		<i>alley (pt)</i>	<i>alley (pt)</i>	<i>alley (pt)</i>	<i>alley (pt)</i>	<i>alley (pt)</i>

SURVEY

Stroud First Add East Gadsden

SECTION _____

TOWNSHIP _____

RANGE _____

MAP RECORDED IN

Map Book B Page 2485

Form 3 3 1. C. ROBERTS & SON BIRMINGHAM

LOT	BLOCK	ASSESSED TO IN 1967	1968	1969	1970	1971
	I					
14		Dodd, Carl E. & Jane	Dodd, Carl E. & Jane	Dodd, Carl & Jane	Lee, Jane	Lee, Jane
15		"	"	"	"	"
16		Smith, R. E. & wife	Smith, R. E. & wife	Smith, R. E. & wife	Smith, R. E. & wife	Smith, R. E. & wife
17		Mashburn, Hester & Ethel (NW 1/4)	Mashburn, Hester & Ethel (NW 1/4)	Mashburn, Hester & Ethel (NW 1/4)	Mashburn, Hester & Ethel (NW 1/4)	Mashburn, Hester & Ethel (NW 1/4)
18		(pt) Johnson, Margaret	(pt) Johnson, Margaret	(pt) Johnson, Margaret	(pt) Johnson, Margaret	(pt) Johnson, Margaret
19		Griffin, J. E. & wife	Griffin, J. E. & wife	Griffin, J. E. & wife	Griffin, J. E. & wife	Griffin, J. E. & wife
20		Scherer, Edward + O.	Scherer, Edward + O.	Scherer, Edward + Ottillie	Scherer, Edward + Ottillie	Scherer, Edward + Ottillie
21		Marku, Sampy	Marku, Sampy	Marku, Sampy	Marku, Sampy	Marku, Sampy
22		State	State	State	State	State
	K					
1		Allison, Robert L.	Allison, Robert L.	Allison, Robert L.	Allison, Robert L.	Allison, Robert L.
2		"	"	"	"	"
3		(pt) Kopp Mrs. Rena H.	(pt) Kopp Mrs. Rena H.	(pt) Kopp Mrs. Rena H.	(pt) Kopp Mrs. Rena H.	(pt) Kopp Mrs. Rena H.
4		Kopp, Mrs. Rena H.	Kopp, Mrs. Rena H.	Kopp, Mrs. Rena H.	Kopp, Mrs. Rena H.	Kopp, Mrs. Rena H.
5		"	"	"	"	"
6		Kopp, Mrs. Rena H.	Kopp, Mrs. Rena H.	Wilmare Jr., C. B. + Arlene	Wilmare Jr., C. B. + Arlene	Wilmare, C. B. Jr. + Arlene
7		Kopp, Mrs. Rena H.	Kopp, Mrs. Rena H.	Kopp, Mrs. Rena H.	Kopp, Mrs. Rena H.	Kopp, Mrs. Rena H.
8		"	"	"	"	"
9		"	"	"	"	"
10		"	"	"	"	"
11		Noojin + Noojin + Noojin	Noojin, Noojin + Noojin	Noojin, Noojin + Noojin	Noojin, Noojin + Noojin	Noojin, Noojin + Noojin
12		"	"	"	"	"
13		"	"	"	"	"
14		"	"	"	"	"
15		"	"	"	"	"
16		"	"	"	"	"
	L					
1		Anderson, D. B.	Anderson, Dr. W. D. "etal"	Anderson, Dr. W. D. "etal"	Anderson, Dr. W. D. "etal"	Anderson, Dr. W. D. "etal"
2		"	"	"	"	"
3		"	"	"	"	"
4		"	"	"	"	"
5		"	"	"	"	"

SURVEY *Sturkie Subdv.*

SECTION 31
 TOWNSHIP 12
 RANGE 6

MAP RECORDED IN
 Map Book Page 235

Form 3 S. T. C. ROBERTS & SON, BIRMINGHAM

LOT	BLOCK	ASSESSED TO IN 19 <u>67</u>	1968	1969	1970	1971
	A					
1		<i>Hood, H.W.</i>	<i>Hood, H.W.</i>	<i>Hood, H.W.</i>	<i>Hood, H.W.</i>	<i>Hood, H.W.</i>
2		"	"	"	"	"
3		"	"	"	"	"
4		"	"	"	"	"
5		"	"	"	"	"
6		"	"	"	"	"
7		"	"	"	"	"
8		"	"	"	"	"
9		"	"	"	"	"
10		"	"	"	"	"
11		"	"	"	"	"
12		"	"	"	"	"
13		"	"	"	"	"
14		<i>Hood, David</i>	<i>Hood, David</i>	<i>Hood, David</i>	<i>Hood, David</i>	<i>Hood, David</i>
15		"	"	"	"	"
16		"	"	"	"	"
17		"	"	"	"	"
18		"	"	"	"	"
19		"	"	"	"	"
20		"	"	"	"	"
21		"	"	"	"	"
22		"	"	"	"	"
23		"	"	"	"	"
24		"	"	"	"	"
25		"	"	"	"	"
26		"	"	"	"	"
	B					
1		<i>House, J.J.</i>	<i>House, J.J.</i>	<i>House, J.J.</i>	<i>House, J.J.</i>	<i>House, J.J.</i>
2		"	"	"	"	"
3		"	"	"	"	"
4		"	"	"	"	"
5		"	"	"	"	"
6		"	"	"	"	"
7		"	"	"	"	"
8		"	"	"	"	"
9		"	"	"	"	"
10		"	"	"	"	"
11		<i>Martin, A.L.</i>	<i>Martin, A.L.</i>	<i>Martin, A.L.</i>	<i>Martin, A.L.</i>	<i>Martin, A.L.</i>
12		"	"	"	"	"
13		"	"	"	"	"
14		"	"	"	"	"

SURVEY

Sturkie Subd

SECTION 31

TOWNSHIP 12

RANGE 6

MAP RECORDED IN

Map Book c Page 235

Form 3 S. T. C. ROBERTS & SON, BIRMINGHAM

LOT	BLOCK	ASSESSED TO IN 19	1968	1969	1970	1971
	B	67				
26			(pt) House, J. J.	(pt) House, J. J.	(pt) House, J. J.	(pt) House, J. J.
27			(pt) House, J. J.	(pt) House, J. J.	(pt) House, J. J.	(pt) House, J. J.
28			(pt) House, J. J.	(pt) House, J. J.	(pt) House, J. J.	(pt) House, J. J.
29			(pt) House, J. J.	(pt) House, J. J.	(pt) House, J. J.	(pt) House, J. J.
30			(pt) House, J. J.	(pt) House, J. J.	(pt) House, J. J.	(pt) House, J. J.
Tract A			(1/2) Johnson, Robert + Ewell K. Johnson, Ewell K.	(1/2) Johnson, Robert + Ewell K. Johnson, Ewell K.	(1/2) Johnson, Robert + Ewell K. Johnson, Ewell K.	(1/2) Johnson, Robert + Ewell K. Johnson, Ewell K.
Tract B			(1/2) Johnson, Nelson C. (1/2) Waller, Marguerite	(1/2) Johnson, Nelson C. (1/2) Waller, Marguerite	(1/2) Johnson, Nelson C. (1/2) Waller, Marguerite	(1/2) Johnson, Nelson C. (1/2) Waller, Marguerite
Tract C			(pt) Hill, Wilbur (nw 1/4) Works, O. B.	(pt) Hill, James D. (pt) Hill, Wilbur (nw 1/4) Works, O. B.	(pt) Hill, James D. (pt) Hill, Wilbur (nw 1/4) Works, O. B.	(pt) Hill, James D. (pt) Hill, Wilbur (nw 1/4) Works, O. B.
Tract D			(1/2) Carlson, Oris J. (1/2) Waller, Marguerite	(1/2) Carlson, Oris J. (1/2) Waller, Marguerite	(1/2) Carlson, Oris J. (1/2) Waller, Marguerite	(1/2) Carlson, Oris J. (1/2) Waller, Marguerite

Part to - All in Colored, D 325

SURVEY *Summer Rainbow Drive Add*

SECTION 29
 TOWNSHIP 12
 RANGE 6

MAP RECORDED IN
 Map Book B Page 259

Form 3 S. T. C. — ROBERTS & SON, BIRMINGHAM

LOT	BLOCK	ASSESSED TO IN 19 <u>67</u>	1968	1969	1970	1971
		(pt) Williams, Spencer	(pt) Williams, Spencer	(pt) Williams, Spencer	(pt) Williams, Spencer	(pt) Williams, Spencer
		(pt) Cole, Will T & Wilma	(pt) Butler, N. A.	(pt) Butler, N. A.	(pt) Kiddie Corral Inc.	(pt) Kiddie Corral Inc.
		(iii) Whitt, John D.	(iii) Whitt, John D.	(iii) Whitt, John D.	(iii) Whitt, John D.	(iii) Whitt, John D.

SURVEY *Jr. H. Summers 2nd Add to Summerville*

SE Cor. 77E NE 3
SECTION 29
TOWNSHIP 12
RANGE 6

MAP RECORDED IN
Map Book B Page 100

Form 3 S 1. C. ROBERTS & SON BIRMINGHAM

LOT	BLOCK	ASSESSED TO IN 19 <u>67</u>	1968	1969	1970	1971
	1					
1		<i>Spradlin, Dr. Jack</i>	<i>Spradlin, Dr. Jack</i>	<i>Spradlin, Dr. Jack</i>	<i>Spradlin, Dr. Jack</i>	<i>Spradlin, Dr. Jack</i>
2		<i>Knight, Beatrice</i>	<i>Knight, Beatrice</i>	<i>Spradlin, Lee "East"</i>	<i>Spradlin, Lee "East"</i>	<i>Spradlin, Lee "East"</i>
3		"	"	"	"	"
4		<i>Moncus, R. J.</i>	<i>Moncus, R. J.</i>	<i>Moncus, R. J.</i>	<i>Moncus, R. J.</i>	<i>Moncus, R. J.</i>
5		"	"	"	"	"
6		"	"	"	"	"
7		"	"	"	"	"
8		"	"	"	"	"
9		"	"	"	"	"
	2					
1		<i>Moncus, R. J.</i>	<i>Moncus, R. J.</i>	<i>Moncus, R. J.</i>	<i>Moncus, R. J.</i>	<i>Moncus, R. J.</i>
2		"	"	"	"	"
3		"	"	"	"	"
4		"	"	"	"	"
5		"	"	"	"	"
6		"	"	"	"	"
7		"	"	"	"	"
8		"	"	"	"	"
9		"	"	"	"	"
	3					
1		<i>Nelson, L. I. + Lillian</i>	<i>Nelson, L. I. + Lillian</i>	<i>Nelson, L. I. + Lillian</i>	<i>Nelson, L. I. + Lillian</i>	<i>Nelson, L. I. + Lillian</i>
2		<i>Freeman, E. Y. Jr.</i>	<i>Freeman, E. Y. Jr.</i>	<i>Freeman, E. Y. Jr.</i>	<i>Freeman, E. Y. Jr.</i>	<i>Freeman, E. Y. Jr.</i>
3		<i>Wright, Zenith "etal"</i>	<i>Wright, Zenith "etal"</i>	<i>Wright, Zenith "etal"</i>	<i>Wright, Zenith "etal"</i>	<i>Wright, Zenith "etal"</i>
4		"	"	"	"	"
5		"	"	"	"	"
	4					
1		<i>Harkin, Lentz</i>	<i>Harkin, Lentz</i>	<i>Harkin, Lentz</i>	<i>Harkin, Lentz</i>	<i>Harkin, Lentz</i>
2		"	"	"	"	"
3		"	"	"	"	"
4		"	"	"	"	"
5		"	"	"	"	"
6		"	"	"	"	"
7		"	"	"	"	"
8		"	"	"	"	"
9		"	"	"	"	"

SURVEY Summersville Add

N.W. 100 NW. 11W⁴

SECTION 28
TOWNSHIP 12
RANGE 6

MAP RECORDED IN
Map Book B Page 99

FORM 3 S. I. C. ROBERTS & SON, BIRMINGHAM

LOT	BLOCK	ASSESSED TO IN 19	1968	1969	1970	1971
12		67	Scherer, Martin	Scherer, Martin	Scherer, Martin	Scherer, Martin
13		"	"	"	"	"
14		"	"	"	"	"
			(pt) Scherer, Martin Meadowbrook, Bap Church	(pt) Scherer, Martin Meadowbrook Baptist Church	(pt) Scherer, Martin Meadowbrook Baptist Church	(pt) Scherer, Martin Meadowbrook Baptist Church
15			(pt) Martin, James D.	(pt) Martin, James D.	(pt) Martin, James D.	(pt) Martin, James D.

SURVEY Sunny Banks add

In SE SE⁴
SW SE⁴
NW SE⁴

SE SW⁴
SE SW⁴
SECTION 26
TOWNSHIP 12
RANGE 6

Outside
MAP RECORDED IN

Map Book D Page 57

Form 3 S. I. C. ROBERTS & SON BIRMINGHAM

LOT	BLOCK	ASSESSED TO IN 19 <u>67</u>	1968	1969	1970	1971
1		(pt) Gann, Margie W. (pt) Gann, Margie W. (2ac) Dickerson, Lenford. (2ac) Dickerson, Lenford	(pt) Gann, Margie W. (pt) Gann, Margie W. (2ac) Dickerson, Lenford. (2ac) Dickerson, Lenford	(pt) Gann, Margie W. (pt) Gann, Margie W. (2ac) Dickerson, Lenford. (2ac) Dickerson, Lenford	(pt) Gann, Margie W. (pt) Gann, Margie W. (2ac) Dickerson, Lenford + Wf. (2ac) Dickerson, Lenford + Wf.	(pt) Gann, Margie W. (pt) Gann, Margie W. (2ac) Dickerson, Lenford + Wf. (2ac) Dickerson, Lenford + Wf.
2		Gann, Margie W.	Gann, Margie W.	Gann, Margie W.	Gann, Margie W.	Gann, Margie W.
3		Laher, David J.	Laher, David J.	Laher, David J.	Laher, David J.	Laher, David J.
4		"	"	"	"	"
5		"	"	"	"	"
6		"	"	"	"	"
7		"	"	"	"	"
8		"	"	"	"	"
9		"	"	"	"	"
10		"	"	"	"	"
11		"	"	"	"	"
12		"	"	"	"	"
13		"	"	"	"	"
14		"	"	"	"	"
15		Gann, Margie W.	Gann, Margie W.	Gann, Margie W.	Gann, Margie W.	Gann, Margie W.

SURVEY *Sunny Side*

SECTION _____
 TOWNSHIP _____
 RANGE _____

MAP RECORDED IN
 Map Book *B* Page *277*

Form 3 S. I. C. ROBERTS & SON, BIRMINGHAM
 ASSESSED TO IN 19 *69*

LOT	BLOCK	ASSESSED TO IN 19 <i>69</i>	1968	1969	1970	1971
		<i>Wilkins, T. Robert</i>	<i>Brad's Machine Products Inc.</i>	<i>Brad's Machine Prod. Inc.</i>	<i>Brad's Machine Prod. Inc.</i>	<i>Brad's Machine Prod. Inc.</i>
		<i>(pt) Recreational Dev. Inc.</i>				
		<i>5 (pt) Graham, C.L.</i>	<i>Brad's Machine Products Inc.</i>	<i>Brad's Machine Products Inc.</i>	<i>Brad's Machine Prod. Inc.</i>	<i>Brad's Machine Prod. Inc.</i>

SURVEY Sunny Side Re-arr. Blks. 1-2-3-4

SECTION 12
TOWNSHIP 12
RANGE 6

MAP RECORDED IN
Map Book C Page 407

Form 3 S. I. C. ROBERTS & SON BIRMINGHAM

LOT	BLOCK	ASSESSED TO IN 1967	1968	1969	1970	1971
	1					
1		Coats, Ella Mae	Coats, Ella Mae	Coats, Ella Mae	Coats, Ella Mae	Coats, Ella Mae
2		Moerland, Ardean	Moerland, Ardean	Ballard, Lillie Mae	Ballard, Lillie Mae	Ballard, Lillie Mae
3		"	"	"	"	"
4		Lindsay, Kitrell	Lindsay, Kitrell	Lindsay, Kitrell	Lindsay, Kitrell	Lindsay, Kitrell
5		"	"	"	"	"
6		Myers, Laura B + Willie	Myers, Laura B + Willie	Myers, Laura B + Willie	Myers, Laura B + Willie	Myers, Laura B + Willie
7		Church	Church	Church	Church	Church
8		Marrow, Walter	Marrow, Walter	Marrow, Walter	Marrow, Walter	Marrow, Walter
9		Jones, Luther + Stella	Jones, Luther + Stella	Jones, Luther + Stella	Jones, Luther + Stella	Jones, Luther + Stella
10		Marrow, Walter	Marrow, Walter	Marrow, Walter	Marrow, Walter	Marrow, Walter
11		"	"	"	"	"
12		Lindsay, Gaverner + Mary	Lindsay, Gaverner + Mary	Lindsay, Gaverner + Mary	Lindsay, Gaverner + Mary	Lindsay, Gaverner + Mary
13		Cunningham, Lula	Cunningham, Lula	Cunningham, Lula	Cunningham, Lula	Cunningham, Lula
14		Pope, Mary L.	Pope, Mary L.	Pope, Mary L.	Pope, Mary L.	Pope, Mary L.
15		"	"	"	"	"
16		Norris, C. L.	Norris, C. L.	Norris, C. L.	Norris, C. L.	Norris, C. L.
17		Turner, Louise	Turner, Louise	Turner, Louise	Turner, Louise	Turner, Louise
1		Masingale, Mary	Masingale, Mary	Masingale, Mary	Masingale, Mary	Masingale, Mary
2		Martin, Johnny + Bertha	Martin, Johnny + Bertha	Martin, Johnny + Bertha	Martin, Johnny + Bertha	Martin, Johnny + Bertha
3		"	"	"	"	"
4		Russell, Wm + Vera	Russell, William + Vera	Russell, William + Vera	Russell, Wm + Vera	Russell, Wm + Vera
5		"	"	"	"	"
6		Hood, Daniel "Est"	Hood, Daniel "Est"	Hood, Daniel "Est"	Hood, Daniel "Est"	Hood, Daniel "Est"
7		Coats, Ella Mae	Coats, Ella Mae	Coats, Ella Mae	Coats, Ella Mae	Coats, Ella Mae
8		Barrington, Mary	Barrington, Mary	McFee, Fred H + Ellie	McFee, Fred H + Ellie	McFee, Fred H + Ellie
9		Lucas, Joseph	Lucas, Joseph	Lucas, Joseph	Lucas, Joseph	Lucas, Joseph
10		"	"	"	"	"
11		Martin, Johnny + Bertha	Martin, Johnny + Bertha	Martin, Johnny + Bertha	Martin, Johnny + Bertha	Martin, Johnny + Bertha
12		Turner, A. C. + Hallie	Turner, A. C. + Hallie	Turner, A. C. + Hallie	Turner, A. C. + Hallie	Turner, A. C. + Hallie
	3					
1		Montgomery, Joe + Cuttie	Montgomery, Joe + Cuttie	Montgomery, Joe + Cuttie	Montgomery, Joe + Cuttie	Montgomery, Joe + Cuttie
2		"	"	"	"	"
3		"	"	"	"	"
4		Bush, Thomas L.	Bush, Thomas L.	Bush, Thomas L.	Bush, Thomas L.	Bush, Thomas L.
5		Colored Free Masons	Colored Free Masons	Colored Free Masons	Colored Free Masons	Colored Free Masons
6		Henry, Estelle + Lonnie P.	Henry, Estelle + Lonnie P.	Henry, Estelle + Lonnie P.	Henry, Estelle + Lonnie P.	Henry, Estelle + Lonnie P.
7		Harris, Dorris	Harris, Dorris	Harris, Dorris	Harris, Dorris	Harris, Dorris
8		Williams, Gladis D.	Williams, Gladis D.	Williams, Gladis D.	Williams, Gladis D.	Williams, Gladis D.
9		"	"	"	"	"
10		Watts, Mrs. Rhea	Watts, Mrs. Rhea	Watts, Mrs. Rhea	Watts, Mrs. Rhea	Watts, Mrs. Rhea
11		"	"	"	"	"
12		"	"	"	"	"

SURVEY Sunny Side Re. Arr - Blk 1-2-3-4

SE. SW⁴
SECTION 12
TOWNSHIP 12
RANGE 6

MAP RECORDED IN
Map Book C Page 407

Form 3 S. T. C. ROBERTS & SON, BIRMINGHAM

LOT	BLOCK	ASSESSED TO IN 19 67	1968	1969	1970	1971
	3					
13		Hale, Amanda + A. Kelly	Hale, Amanda + A. Kelly	Hale, Amanda + A. Kelly	Hale, Amanda + A. Kelly	Hale, Amanda + A. Kelly
14		Watts, Mrs. Rhea	Watts, Mrs. Rhea	Watts, Mrs. Rhea	Watts, Mrs. Rhea	Watts, Mrs. Rhea
15		Hambright, Robert + Frances	Hambright, Robert + Frances	Hambright, Robert + Frances	Byers, Herschel + Adella	Byers, Herschel + Adella
16		"	"	"	"	"
17		Jordan, Mary Norton	Jordan, Mary Norton	Jordan, Mary Norton	Jordan, Mary Norton	Jordan, Mary Norton
18		Coats, Ella Mae	Coats, Ella Mae	Coats, Ella Mae	Coats, Ella Mae	Coats, Ella Mae
19		"	"	"	"	"
	4					
1		Perkins, Elzarah	Perkins, Elzarah	Perkins, Elzarah	Perkins, Elzarah	Perkins, Elzarah
2		"	"	"	"	"
3		"	"	"	"	"
4		Marshall, Lewis	Marshall, Lewis	Marshall, Lewis	Marshall, Lewis + Jessie M.	Marshall, Lewis + Jessie M.
5		Gibson, Albert	Gibson, Albert	Gibson, Albert	Gibson, Albert	Gibson, Albert
6		"	"	"	"	"
7		"	"	"	"	"
8		Garrett, Fannie	Garrett, Fannie	Garrett, Fannie	Garrett, Fannie	Garrett, Fannie
9		Burroughs, Pauline	Burroughs, Pauline	Burroughs, Pauline	Burroughs, Pauline	Burroughs, Pauline
10		Aldridge, Betty R.	Aldridge, Betty R.	Aldridge, Betty R.	Aldridge, Betty R.	Aldridge, Betty R.
	5					
1		Williams, S. B.	Williams, S. B.	Williams, S. B.	Williams, S. B.	Williams, Ruby
2		"	"	"	"	"
3		Butler, Geneva	Butler, Geneva	Butler, Geneva	Myrick, Bessie	Myrick, Bessie
4		McConnell, Eckford	McConnell, Eckford	McConnell, Eckford	McConnell, Eckford	McConnell, Eckford
5		"	"	"	"	"
6		"	"	"	"	"
7		Perkins, Elzarah	Perkins, Elzarah	Perkins, Elzarah	Perkins, Elzarah	Perkins, Elzarah
8		"	"	"	"	"
9		"	"	"	"	"
10		McCain, Woodie	McCain, Woodie	McCain, Woodie	McCain, Woodie	McCain, Woodie
11		Thornton, Allan	Thornton, Allan	Thornton, Allan	Thornton, Allan	Thornton, Allan
	6					
1		Wood, Farney	Wood, Farney	Wood, Farney	Wood, Farney	Wood, Farney
2		"	"	"	"	"
3		"	"	"	"	"
4		"	"	"	"	"
5		Roundtree, Bernice	Roundtree, Bernice	Roundtree, Bernice	Roundtree, Bernice	Roundtree, Bernice
6		Sutton, Annanias + Mary	Sutton, Annanias + Mary	Sutton, Annanias + Mary	Sutton, Annanias + Mary	Sutton, Annanias + Mary
7		Moon, Walter	Moon, Walter	Moon, Walter	Moon, Walter	Ford, Waydean
8		"	"	"	"	"
9		"	"	"	"	"
10		"	"	"	"	"
11		"	"	"	"	"
12		"	"	"	"	"

SURVEY *Sunnyside Re-arr Blk 1234*

SECTION 12
TOWNSHIP 12
RANGE 6

MAP RECORDED IN
Map Book C Page 407

FORM 3 S. I. C. ROBERTS & SON, BIRMINGHAM
ASSESSED TO IN 19 67

LOT	BLOCK	1968	1969	1970	1971
	7				
1		Young, Oris	Young, Oris	Young, Oris	Young, Oris
		(pt) Young, Oris	(pt) Young, Oris	(pt) Young, Oris	(pt) Young, Oris
2		(pt) Thomas, Ora + A	(pt) Thomas, Ora + A	(pt) Graham, C. L.	(pt) Graham, C. L.
		(pt) Thomas, Ora + A	(pt) Thomas, Ora + A	(pt) Graham, C. L.	(pt) Graham, C. L.
3		Lindsay, Gaven + Mary	Lindsay, Gaven + Mary	Lindsay, Gaven + Mary	Lindsay, Gaven + Mary
4		"	"	"	"
5		"	"	"	"
6		Roundtree, Bernice	Roundtree, Bernice	Roundtree, Bernice	Roundtree, Bernice
7		Bradford, S. M.	Bradford, S. M.	Bradford, S. M.	Bradford, S. M.
8		Liril Stone Baptist Church	Liril Stone Baptist Church	Liril Stone Baptist Church	Liril Stone Baptist Church
9		Reid, Viola	Reid, Viola "Est"	Reid, Viola "Est"	Reid, Viola "Est"
10		Eads, Lillie "Est"	Eads, Lillie "Est"	Eads, Lillie "Est"	Eads, Lillie "Est"
11		"	"	"	"
12		Mathis, Mary	Mathis, Mary	Mathis, Mary	Mathis, Mary
13		Berkstresser, Sidney + B	Berkstresser, Sidney + B	Berkstresser, Sidney + B	Berkstresser, Sidney + B
14	8	Jones, Henry	Jones, Henry	Jones, Henry	Jones, Henry
1		Adamsen, Dee	Adamsen, Dee	Adamsen, Dee	Adamsen, Dee
2		Sparks, Eddie	Sparks, Eddie	Sparks, Eddie	Sparks, Eddie
3		Dudley, Henry F.	Dudley, Henry F.	Dudley, Henry F.	Dudley, Henry F.
4		Martin, Johnny + Bertha	Martin, Johnny + Bertha	Martin, Johnny + Bertha	Martin, Johnny + Bertha
		Ellis, Homer + D. Watson	Ellis, Homer + D. Watson	Ellis, Homer + D. Watson	Ellis, Homer + D. Watson
5		(pt) Daniel, L. D. + Beatrice (pt)	(pt) Daniel, L. D. + Beatrice (pt)	(pt) Daniel, L. D. + Beatrice (pt)	(pt) Daniel, L. D. + Beatrice (pt)
6		Watson, Lewis C.	Watson, Lewis C.	Watson, Lewis C.	Watson, Lewis C.
7		"	"	"	"
8		Rogers, Earnest + Jessie	Rogers, Earnest + Jessie	Rogers, Earnest + Jessie	Rogers, Earnest + Jessie
9		"	"	"	"
10					
11					
12		Green, Syphus	Green, Syphus	Green, Syphus	Green, Syphus
13		"	"	"	"

SURVEY *Sunny Side Re. Arr. Blk 1234*

SECTION 12
TOWNSHIP 12
RANGE 6

MAP RECORDED IN
Map Book C Page 407

Form 3-5-1-C ROBERT B. BOY BIRKBECKMAN

LOT	BLOCK	ASSESSED TO IN 19 <u>67</u>	1968	1969	1970	1971
	9					
1		Hill, Everlina Jones	Hill, Everlina Jones	Hill, Everlina Jones	Hill, Everlina Jones	Hill, Everlina Jones
2		Graham, C. L.	Graham, C. L.	Bozeman, L. D. & wife	Bozeman, L. D. & wife	Bozeman, L. D. & wife
3		Hill, Deodis	Hill, Deodis	Hill, Deodis	Hill, Deodis	Hill, Deodis
4		Moore, Hattie	Moore, Hattie	Moore, Hattie	Moore, Hattie	Moore, Hattie
5		Thornton, Herschel	Thornton, Herschel	Thornton, Herschel	Thornton, Herschel	Thornton, Herschel
6		Jurman, Bertha	Jurman, Bertha	Jurman, Bertha	Jurman, Bertha	Jurman, Bertha
7		Harkins, Virgil	Harkins, Virgil	Harkins, Virgil	Harkins, Virgil	Harkins, Virgil
8		Jones, Samuel E.	Jones, Samuel E.	Jones, Samuel E.	Jones, Samuel E.	Jones, Samuel E.
9		Smith, C. H. & Porter	Smith, C. H. & Porter	Smith, C. H. & Porter	Smith, C. H. & Porter	Smith, C. H. & Porter
10		"	"	"	"	"
11		Bush, Artie & Viola	Bush, Artie & Viola	Bush, Artie & Viola	Bush, Artie & Viola	Bush, Artie & Viola
12		"	"	"	"	"
13		Roundtree, Bernice	Roundtree, Bernice	Roundtree, Bernice	Roundtree, Bernice	Roundtree, Bernice
14		(N ^{1/2}) Roundtree, Bernice (W ^{1/2}) Whiteside, Clifford & wife	(S ^{1/2}) Roundtree, Bernice (N ^{1/2}) Whiteside, Clifford	(S ^{1/2}) Roundtree, Bernice (N ^{1/2}) Whiteside, Clifford & wife	(S ^{1/2}) Roundtree, Bernice (N ^{1/2}) Whiteside, Clifford & wife	(S ^{1/2}) Roundtree, Bernice (W ^{1/2}) Whiteside, Clifford & wife
15		Whiteside, Clifford & wife	Whiteside, Clifford	Whiteside, Clifford & wife	Whiteside, Clifford & wife	Whiteside, Clifford & wife
16		Roundtree, Bernice	Roundtree, Bernice	Roundtree, Bernice	Roundtree, Bernice	Roundtree, Bernice
17		Berkstresser, Sidney	Berkstresser, Sidney	Berkstresser, Sidney & B.	Berkstresser, Sidney & B.	Berkstresser, Sidney & B.
18		"	"	"	"	"
19		"	"	"	"	"
20		"	"	"	"	"
21		"	"	"	"	"
22		"	"	"	"	"
23		"	"	"	"	"
24		"	"	"	"	"
25		"	"	"	"	"
	10					
1		Roundtree, Bernice	Roundtree, Bernice	Roundtree, Bernice	East Gadsden Churchy Christ	East Gadsden Churchy Christ
2		"	"	"	"	"
3		Graham, C. L.	Graham, C. L.	Graham, C. L.	"	"
4		Roundtree, Bernice	Roundtree, Bernice	Roundtree, Bernice	"	"
5		"	"	"	"	"
6		"	"	"	"	"
7		"	"	"	"	"
8		"	"	"	"	"
9		"	"	"	"	"
10		"	"	"	"	"
11		"	"	"	"	"

SURVEY *Sunny Side Re-arr Blks. 12-3-4*

SECTION 12
TOWNSHIP 12
RANGE 6

MAP RECORDED IN
Map Book C Page 407

FORM 9 S. I. C. ROBERTS & SON BIRMINGHAM

LOT	BLOCK	ASSESSED TO IN 19	1968	1969	1970	1971
	11					
1		67	Berkstresser, Sidney + B.	Berkstresser, Sidney + B.	Berkstresser, Sidney + B.	East Godden Churchy Christ
2			Berkstresser, Sidney + B.	Berkstresser, Sidney + B.	Berkstresser, Sidney + B.	East Godden Churchy Christ
3			Berkstresser, Sidney + B.	Berkstresser, Sidney + B.	Berkstresser, Sidney + B.	"
4			"	"	"	"
5			"	"	"	"
6			"	"	"	"
7			"	"	"	"
8			"	"	"	"
9			"	"	"	"
10			"	"	"	"
	12					
1			Harkness, L. D.	Harkness, L. D.	Harkness, L. D.	Harkness, L. D.
2			Steward, Gladys	Steward, Gladys	Steward, Gladys	Steward, Gladys
3			Morris, Arthur + wife	Morris, Arthur + Wf.	Morris, Arthur + Wf.	Morris, Arthur + wife
4			"	"	"	"
5						
6			Berkstresser, Sidney + B.	Berkstresser, Sidney + B.	Berkstresser, Sidney + B.	Berkstresser, Sidney + B.
7			Boyd, Charlie + Annie	Boyd, Charlie + Annie	Boyd, Charlie + Annie	Boyd, Charlie + Annie
8			Magwood, John + Lizzie	Magwood, John + Lizzie	Magwood, John + Lizzie	Magwood, John + Lizzie
9			Sansom, Thomas D.	Graham, C. L.	Graham, C. L.	Graham, C. L.
10			Roundtree, Bernice	Roundtree, Bernice	Roundtree, Bernice	Roundtree, Bernice

SURVEY Sunshine Acres

NE 1/4 of SW 1/4 SECTION 9
 + SE 1/4 of SW 1/4 TOWNSHIP 10
 RANGE 5

MAP RECORDED IN
 Map Book 7 Page 21

FORM 3 S. I. C. ROBERTS & SON, BIRMINGHAM

LOT	BLOCK	ASSESSED TO IN 19	1968	1969	1970	1971
1			Whitt, Ray m	Whitt, Ray m.	Whitt, Ray m.	Whitt, Ray m.
2			↑ Ray m Whitt - increase ↓	"	"	"
3				"	"	"
4				"	"	"
5				"	"	"
6				"	"	"
7				"	"	"
8				"	"	"
9				Whitt, Kenny m	Whitt, Kenny m.	Whitt, Kenny m.
10				Whitt, Kenny m.	"	Whitt, Kenny m.
11				"	"	"
12				"	"	"
13				"	"	"
14			"	"	"	
15			"	"	"	
16			"	"	"	
17			"	"	"	
18			"	"	Washburn, Charles + Betty	
19			"	"	Whitt, Kenny m.	
20			"	"	"	
21			"	"	"	
22			"	"	"	
23				Malone, Gary Ronald Wj.	Malone, Gary Ronald Wj.	Malone, Gary Ronald Wj.

SUNSHINE ACRES

SURVEY

SECTION _____

MAP RECORDED IN

TOWNSHIP _____

RANGE _____

Map Book _____ Page _____

Form 3.5 1-C ROBERTS & SON, BIRMINGHAM

LOT	BLOCK	ASSESSED TO IN 19____	1968	1969	1970	1971
24				Danell, W ^m Ray	Powell, W ^m Ray	Powell, William Ray
25				Whitt, Ray M.	Whitt, Ray M.	Whitt, Ray M.
26				"	"	"
27				"	"	"
28				"	"	"
29				Whitt, Kenny M.	Whitt, Kenny M.	Horton, Kyle & wife
30				"	"	Whitt, Kenny M.
31				"	Nunn, Kenneth	Nunn, Kenneth
32				"	Whitt, Kenny M.	Whitt, Kenny M.
33				"	Nunn, Kenneth	Nunn, Kenneth
34				"	Whitt, Kenny M.	Whitt, Kenny M.
35				"	"	"
36				"	"	"
37				"	"	"
38				"	"	"
39				"	"	"
40				"	"	"

Whitt arrange
Ray M.

Ray M. white arrange



SURVEY India Sutherland Estates

SECTION 26-34-35

MAP RECORDED IN

TOWNSHIP 11

RANGE 6

Map Book C Page 311

FORM 9 S. L. C. ROBERTS & SON BIRMINGHAM

LOT	BLOCK	ASSESSED TO IN 19 ⁶⁷	1968	1969	1970	1971
1	1 ⁸⁵ / ₂₀₀ ac	Miles, M.M. Est	Miles, M.M. "Est"	Miles, M.M. "Est"	Miles, M.M. "Est"	Miles, M.M. "Est"
1A	2 ⁶⁵ / ₂₀₀ ac	Miles, M.M. Est	Miles, M.M. "Est"	Miles, M.M. "Est"	Miles, M.M. "Est"	Miles, M.M. "Est"
2	3 ⁶⁵ / ₂₀₀ ac	Abbott, Roy	Abbott, Roy	Abbott, Roy	Abbott, Roy	Abbott, Roy
2A	2 ⁶⁵ / ₂₀₀ ac	"	"	"	"	"
3	3 ⁰⁰ / ₂₀₀ ac	Leach, Neal	Leach, Neal	Leach, Neal	Leach, Neal	Leach, Neal
3A	3 ⁰⁰ / ₂₀₀ ac	Leach, Neal	Leach, Neal	Leach, Neal	Leach, Neal	Leach, Neal
4	4 ⁰³ / ₂₀₀ ac	City	City	City	City	City
4A	5 ⁰⁴ / ₂₀₀ ac	"	"	"	"	"
4B	4 ⁰⁴ / ₂₀₀ ac	"	"	"	"	"
5	1 ⁷⁵ / ₂₀₀ ac	Miles, M.M. Est	Miles, M.M. "Est"	Miles, M.M. "Est"	Miles, M.M. "Est"	Miles, M.M. "Est"
6	2 ⁰⁴ / ₂₀₀ ac	Jones, Roy O. Jr.	(2.4) Jones, Roy O. Jr.	(2.4) Jones, Roy O. Jr.	(2.4A's) Jones, Roy O. Jr.	(2.4A's) Jones, Roy O. Jr.
7	3 ⁰⁶ / ₂₀₀ ac	Jones, Roy O. Jr.	(3.06) Jones, Roy O. Jr.	(3.06) Jones, Roy O. Jr.	(3.06) Jones, Roy O. Jr.	(3.06) Jones, Roy O. Jr.
10	2 ⁴⁰ / ₂₀₀ ac	Reeves, Jerry L. Heaton, Sam S. (pt) Boman, Mark (pt) Warren, L. E. (pt) Boman, Mark	(1.5) Reeves, Jerry L. Heaton, Sam S. (pt) Boman, Mark (pt) Warren, L. E. (pt) Boman, Mark	(1.2) Reeves, Jerry L. Heaton, Sam S. (pt) Boman, Mark (pt) Warren, L. E. (pt) Boman, Mark	(1.2) Reeves, Jerry L. Heaton, Sam S. (pt) Boman, Mark (pt) Warren, L. E. (pt) Boman, Mark	(1.2) Reeves, Jerry L. Heaton, Sam S. (pt) Boman, Mark (pt) Warren, L. E. (pt) Boman, Mark
11	6 ⁰² / ₂₀₀ ac	Jones, Roy O. Jr.	(6.02) Jones, Roy O. Jr.	(6.02) Jones, Roy O. Jr.	(6.02) Jones, Roy O. Jr.	(6.02) Jones, Roy O. Jr.
13	1 ⁸⁴ / ₂₀₀ ac	Sansom, Tom	(1.84) Sansom, Tom	(1.84) Sansom, Tom	(1.84) Sansom, Tom	(1.84) Sansom, Tom
14	M ^c Clendon, Mrs. L. W.	M ^c Clendon, Mrs. L. W.	M ^c Clendon, Mrs. L. W.	M ^c Clendon, Mrs. L. W.	M ^c Clendon, Mrs. L. W.	M ^c Clendon, Mrs. L. W.
15	"	"	"	"	"	"
16	"	"	"	"	"	"
17	Taylor, Eugene	Taylor, Eugene	Taylor, Eugene	Taylor, Eugene	Taylor, Eugene	Taylor, Eugene
18	Deaver, Chester A.	Deaver, Chester A.	Deaver, Chester A.	Deaver, Chester A.	Deaver, Chester A.	Deaver, Chester A.
19	"	"	"	"	"	"
20	Stonebraker, John	Stonebraker, John	Stonebraker, John	Stonebraker, John	Stonebraker, John	Stonebraker, John
21	M ^c Donald, Harold + Marie	M ^c Donald, Harold + Marie	M ^c Donald, Harold + Marie	M ^c Donald, Harold + Marie	M ^c Donald, Harold + Marie	M ^c Donald, Harold + Marie
22	Simmons, J. M.	Simmons, J. M.	Simmons, J. M.	Simmons, J. M.	Simmons, J. M.	Simmons, J. M.
23	Garrett, Homer H.	Garrett, Homer H.	Garrett, Homer H.	Garrett, Homer H.	Garrett, Homer H.	Garrett, Homer H.
24	Pierce, Dewey F.	Pierce, Dewey F.	Pierce, Dewey F.	Pierce, Dewey F.	Pierce, Dewey F.	Pierce, Dewey F.
25	Taylor, E. D. + Sarah	Taylor, E. D. + Sarah	Taylor, E. D. + Sarah	Taylor, E. D. + Sarah	Taylor, E. D. + Sarah	Taylor, E. D. + Sarah
26	Boman, Mark	Boman, Mark	Boman, Mark	Boman, Mark	Boman, Mark	Boman, Mark
27	"	"	"	"	"	"
28	Morgan, H. D.	Morgan, H. D.	Morgan, H. D.	Morgan, H. D.	Morgan, H. D.	Morgan, H. D.
29	Ashley, Winnie	Ashley, Winnie	Ashley, Winnie	Ashley, Winnie	Ashley, Winnie	Ashley, Winnie
30	"	"	"	"	"	"

SURVEY India Sutherland Estates

SECTION 26-34-35
TOWNSHIP 11
RANGE 6

MAP RECORDED IN
Map Book C Page 311

Form 3 S. T. C. ROBERTS & SON, BIRMINGHAM

LOT	BLOCK	ASSESSED TO IN 1967	1968	1969	1970	1971
31		Fells, I.A.	Fells, I.A.	Fells, I.A.	Fells, I.A.	Fells, I.A.
32		Wolfe, John H.	Walfe, John H.	Wolfe, John H.	Wolfe, John H.	Walfe, John H.
33		Helms, Jack	Helms, Jack	Helms, Jack	Helms, Jack	Helms, Jack
34		Fowler, Lewis W + Annie	Fowler, Lewis W + Annie	Fowler, Lewis W + Annie	Fowler, Lewis W + Annie	Fowler, Lewis W + Annie
35		Owens, Erwin + Elizabeth	Owens, Erwin + Elizabeth	Owens, Erwin + Elizabeth	Owens, Erwin + Elizabeth	Owens, Erwin + Elizabeth
36		Cannell, J.D. + Annie	Cannell, J.D. + Annie	Cannell, J.D. + Annie	Cannell, J.D. + Annie	Cannell, J.D. + Annie
37		Wilson, Johnny K.	Wilson, Johnny K.	Wilson, Johnny K.	Wilson, Johnny K.	Wilson, Johnny K.
		(NE 200') Wilson, James D.	(NE 200') Sherrill, E.M.	(NE 200') Sherrill, E.M.	(NE 200') Sherrill, E.M.	(NE 200') Sherrill, E.M.
38		(S 2250') Sherrill, Farney	(S 2250') Sherrill, Farney	(S 2250') Sherrill, Farney + M.	(S 2250') Sherrill, Farney + M.	(S 2250') Sherrill, Farney M.
39		Dipson, Charles C + Lucille	Dipson, Charles C + Lucille	Dipson, Charles C + Lucille	Dipson, Charles C + Lucille	Dipson, Charles C + Lucille
40		Pitts, C.C.	Pitts, C.C.	Pitts, C.C.	Pitts, C.C.	Pitts, C.C.
41		(W 1/2) Pitts C.C. (E 1/2) Dunn, L.D. + Inez	(all) Dunn, L.D. + Inez	(all) Dunn, L.D. + Inez	(all) Dunn, L.D. + Inez	(all) Dunn, L.D. + Inez
42		Carnes, Clifford	Carnes, Clifford	Carnes, Clifford	Carnes, Clifford	(pt) Carnes, Jerry Wayne (pt) Carnes, Clifford
43		Mrs. Dennis, W.H.	(pt) M ^{rs} Dennis, W.H.	(pt) M ^{rs} Dennis, W.H.	(pt) M ^{rs} Dennis, W.H.	(pt) M ^{rs} Dennis, W.H.
		(pt) Robertson, Louie	(pt) Robertson, Louie	(pt) Robertson, Louie	(pt) Robertson, Louie	(pt) Robertson, Louie
44		(pt) Pruitt, Truman E.	(pt) Pruitt, Truman E.	(pt) Pruitt, Truman E.	(pt) Pruitt, Truman E.	(pt) Pruitt, Truman E.
45		(Church) (pt) Robertson, Louie	(Church) (pt) Robertson, Louie	(Church) (pt) Robertson, Louie	(Church) (pt) Robertson, Louie	(Church) (pt) Robertson, Louie
46		Hamilton, M.C.	Hamilton, M.C.	Hamilton, M.C.	Hamilton, M.C. + Wf.	Hamilton, M.C. + wife
47		Cannell, W.W. + Pearl	Cannell, W.W. + Pearl	Cannell, W.W. + Pearl	Cannell, W.W. + Pearl	Cannell, W.W. + Pearl
		(pt) Cannell, W.W. + Pearl	(pt) Cannell, W.W. + Pearl	(pt) "	(pt) "	(pt) "
48		(pt) Richardson, Beatrice	(pt) Richardson, Beatrice	(pt) Richardson, Beatrice	(pt) Richardson, Beatrice	(pt) Richardson, Beatrice
49		Carnes, Clifford	Carnes, Clifford	Carnes, Clifford	Carnes, Clifford	Carnes, Clifford
50		Shannon, Earl P.	Shannon, Earl P.	Shannon, Earl P.	Shannon, Earl P.	Shannon, Earl P.
51		Lucker, E.V. + Mary	Lucker, E.V. + Mary	Lucker, E.V. + Mary	Lucker, E.V. + Mary	Lucker, E.V. + Mary
53		Smith, C.H. + Porter	Smith, C.H. + Porter	Smith, C.H. + Porter	Smith, C.H. + Porter	Smith, C.H. + Porter
		(pt) Crawford, Austin	(pt) Crawford, Austin	(pt) Crawford, Austin	(pt) Crawford, Austin	(pt) Crawford, Austin
		(pt) Daniel, J.W.	(pt) Daniel, J.W.	(pt) Daniel, J.W.	(pt) Daniel, J.W.	(pt) Daniel, J.W.
54		Presley, Herman	Presley, Herman	Presley, Herman	Presley, Herman	Presley, Herman
		Dover, Stanley	Dover, Stanley	Dover, Stanley	(W 1/2 of 265') Dover, Stanley	(W 1/2 of 265') Dover, Stanley
		(pt) Dunn, L.D. + Inez	(pt) Dunn, L.D. + Inez	(pt) Dunn, L.D. + Inez	(pt) Dunn, L.D. + Inez	(pt) Dunn, L.D. + Inez
55		(W 300') Green, G.C.	(W 300') Green, G.C.	(W 300') Green, G.C.	(W 300') Green, G.C.	(W 300') Green, G.C.

SURVEY *India Sutherland Estate*

 SECTION 26-34-35

 TOWNSHIP 11

 RANGE 6

MAP RECORDED IN

 Map Book C Page 31

FORM 3 S. T. C. ROBERTS & SON BIRMINGHAM

LOT	BLOCK	ASSESSED TO IN 1967	1968	1969	1970	1971
		(w/2) Munn, G.C.	(w/2) Green, G.C.	(w/2) Green, G.C.	(w/2) Green, G.C.	(w/2) Green, G.C.
56	(E 1/2)	Lipscomb Travis (pt) Bradley, Albert (pt) Saxon, Walter + Aline	(E 1/2) Lipscomb, Travis (pt) Bradley, Albert (pt) Saxon, Walter + Aline	(E 1/2) Lipscomb, Travis (pt) Bradley, Albert (pt) Saxon, Walter + Aline	(E 1/2) Lipscomb, Travis (pt) Bradley, Albert (pt) Saxon, Walter + Aline	(E 1/2) Lipscomb, Travis (pt) Bradley, Albert (pt) Saxon, Walter + Aline
57	(pt)	Munn, Bobby G. Saxon, Walter + Aline	(pt) Munn, Bobby G. Saxon, Walter + Aline	(pt) Munn, Bobby G. Saxon, Walter + Aline	(pt) Munn, Bobby G. Saxon, Walter + Aline	(pt) Munn, Bobby G. Saxon, Walter + Aline
58	(pt)	Munn, James L. Jr.	(pt) Munn, James L. Jr.	(pt) Munn, James L. Jr.	(pt) Munn, James L. Jr.	(pt) Munn, James L. Jr.
59		Fambrough, Fannie B.	Fambrough, Fannie B.	Fambrough, Fannie B.	Fambrough, Fannie B.	Fambrough, Fannie B.
60		Wilson, Erskine P.	Wilson, Erskine	Wilson, Erskine	Wilson, Erskine	Wilson, Erskine
61		Smith, Lee Roy + Frankie (pt) Loftis, C.E. + Myrtle (pt) Packer, W.A.	Smith, Lee Roy + Frankie (pt) Loftis, C.E. + Myrtle (pt) Packer, W.A.	Smith, Lee Roy + Frankie (pt) Loftis, C.E. + Myrtle (pt) Packer, W.A.	Smith, Lee Roy + Frankie (pt) Loftis, C.E. + Myrtle (pt) Packer, W.A.	Smith, Lee Roy + Frankie (pt) Loftis, C.E. + Myrtle (pt) Packer, W.A.
62	(pt)	Kilgore, Thor. M. + Carol	(pt) Kilgore, Carol	(pt) Kilgore, Carol	(pt) Kilgore, Carol	(pt) Kilgore, Carol
63		Pearcy, Kidd Edison (w/2) Fambrough, Billy H. (pt) Chappell, Gary Chappell, Ernest	L to 63-63A-64 Re arranged E-149			
64		(pt) Walker, Wallace R. Robertson, Jack B.				
65		Hunkapillar, Wilburn	Hunkapillar, Wilburn	Hunkapillar, Wilburn	Hunkapillar, Wilburn	Hunkapillar, Wilburn
65A		Mass, L.D. (pt) "	Mass, L.D. (pt) "	May, Margaret Mass (pt) May, Margaret Mass	May, Margaret Mass (pt) May, Margaret Mass	May, Margaret Mass (pt) May, Margaret Mass
66		Church	Church	Church	Church	Church
66A		Mass, L.D.	Mass, L.D.	May, Margaret Mass	May, Margaret Mass	May, Margaret Mass
67		"	"	"	"	"
67A		"	"	"	"	"
72		Morgan, H.D.	Morgan, H.D.	Morgan, H.D.	Morgan, H.D.	Morgan, H.D.
73		Whitt, Eric D.	Whitt, Eric D.	Whitt, Eric D.	Whitt, Eric D.	Whitt, Eric D.

SURVEY *Sutherland's Subdiv of Lots 12 of
India Sutherland's Estate*

SECTION 35
TOWNSHIP 11
RANGE 6

MAP RECORDED IN
Map Book 2 Page 153

FORM 3 S. L. C. ROBERTS & SON, BIRMINGHAM

LOT	BLOCK	ASSESSED TO IN 1967	1968	1969	1970	1971
1		<i>Johnson, Little, Bill & Wj</i>	<i>Johnson, Little, Bill & Wj</i>	<i>Johnson, Little, Bill & Wj</i>	<i>Johnson, Little, Bill & Wj</i>	<i>Johnson, Little, Bill & Wj</i>
2		"	"	"	"	"
3		<i>Jerry, Dave M.</i>	<i>Jerry, Dave M.</i>	<i>Jerry, Dave M.</i>	<i>Jerry, Dave M.</i>	<i>Jerry, Dave M.</i>
4		<i>Pylant, H. H. & Myrtle</i>	<i>Pylant, H. H. & Myrtle</i>	<i>Pylant, H. H. & Myrtle</i>	<i>Pylant, H. H. & Myrtle</i>	<i>Pylant, H. H. & Myrtle</i>

SURVEY *India Sutherland Survey Lots 63-63A-6K*

SECTION _____
TOWNSHIP _____
RANGE _____

MAP RECORDED IN
Map Book *E* Page *149*

Form 3 S. 1. C. ROBERTS & SON, BIRMINGHAM

LOT	BLOCK	ASSESSED TO IN 1967	1968	1969	1970	1971
		(N/2) Jambrough, Billy + B. (pt) Chappell, Ernest (pt) Posey, Kidd Edison 63-17 Chappell, Gary	(N/2) Jambrough, Billy + B. Chappell, Ernest (pt) Posey, Kidd Edison Chappell, Gary	(N/2) Jambrough, Billy + B. Chappell, Ernest (pt) Posey, Kidd Edison (pt) Chappell, Gary	(N/2) Jambrough, Billy + B. (pt) Chappell, Ernest (pt) Posey, Kidd Edison (pt) Chappell, Gary	(N/2) Jambrough, Billy + B. (pt) Chappell, Ernest (pt) Posey, Kidd Edison (pt) Chappell, Gary
		(pt) Mc Mahan, D. C. (pt) Milam, L. D. 63-18 Hood, Robert	(pt) Mc Mahan, D. C. (pt) Milam, L. D. (pt) Hood, Robert	(pt) Mc Mahan, D. C. (pt) Milam, L. D. (pt) Hood, Robert	(pt) Mc Mahan, D. C. (pt) Milam, L. D. (pt) Hood, Robert	(pt) Mc Mahan, D. C. (pt) Milam, L. D. (pt) Hood, Robert
		(pt) Robertson, Jack B. (pt) Walker, Wallace R. (pt) Aultman, Bob Gerald 64-19 Cowart, Noel	(pt) Robertson, Jack B. (pt) Walker, Wallace R. (pt) Aultman, Bob Gerald	(pt) Robertson, Jack B. (pt) Walker, Wallace R. (pt) Aultman, Bob Gerald	(pt) Robertson, Jack B. (pt) Walker, Wallace R. (pt) Aultman, Bob Gerald	(pt) Robertson, Jack B. (pt) Walker, Wallace R. (pt) Aultman, Bob Gerald

SURVEY *Swilling Add.*

SECTION _____
TOWNSHIP _____
RANGE _____

MAP RECORDED IN
Map Book *F* Page *319*

Form 3 S. T. C. ROBERTS & SON BIRMINGHAM

LOT	BLOCK	ASSESSED TO IN 1967	1968	1969	1970	1971
	<i>A</i>					
<i>1</i>		<i>Swilling, Lillian</i>	<i>Swilling, Lillian</i>	<i>(pt) Swilling, Lillian (pt) Coffey, Cecil D.</i>	<i>(pt) Swilling, Lillian (pt) Coffey, Cecil D.</i>	<i>(pt) Swilling, Lillian (pt) Coffey, Cecil D.</i>
<i>2</i>		"	"	<i>Swilling, Lillian</i>	<i>Swilling, Lillian</i>	<i>Swilling, Lillian</i>
<i>3</i>		"	"	"	"	"
<i>4</i>		<i>Hill, J. I. + Sadie</i>	<i>Hill, J. I. + Sadie</i>	<i>Hill, J. I. + Sadie</i>	<i>Hill, J. I. + Sadie</i>	<i>Hill, J. I. + Sadie</i>
<i>5</i>		"	"	"	"	"
<i>6</i>		"	"	"	"	"
<i>7</i>		<i>Coffey, Cecil D.</i>	<i>Coffey, Cecil D.</i>	<i>Taylor, Dorey B.</i>	<i>Taylor, Dorey B.</i>	<i>Taylor, Dorey B.</i>
<i>8</i>		"	"	"	"	"
<i>9</i>		"	"	"	"	"
	<i>B</i>					
<i>1</i>		<i>Alford, Hubert Lee</i>	<i>Alford, Hubert Lee</i>	<i>Alford, Hubert Lee</i>	<i>Alford, Hubert Lee</i>	<i>Alford, Hubert Lee</i>
<i>2</i>		"	"	"	"	"
<i>3</i>		<i>Camp, Rhea N.</i>	<i>Camp, Rhea N.</i>	<i>Camp, Rhea N.</i>	<i>Camp, Rhea N.</i>	<i>Camp, Rhea N.</i>
<i>4</i>		"	"	"	"	"
<i>5</i>		<i>Chapman, Richard + Betty</i>	<i>Chapman, Richard + Betty</i>	<i>Chapman, Richard + Betty</i>	<i>Chapman, Richard + Betty</i>	<i>Chapman, Richard + Betty</i>
<i>6</i>		"	"	"	"	"
<i>7</i>		<i>Chapman, Richard + Betty</i>	<i>Chapman, Richard + Betty</i>	<i>Chapman, Richard + Betty (pt)</i>	"	<i>(wpt) Chapman, Richard + Betty</i>
<i>8</i>		<i>(E100') Ford, Herbert W.</i>	<i>(E100') Ford, Herbert W.</i>	<i>(E100') Ford, Herbert W.</i>	<i>(E100') Ford, Herbert W.</i>	<i>(E100') Ford, Herbert W.</i>
<i>9</i>		<i>(E100') "</i>	<i>(E100') "</i>	<i>(E100') "</i>	<i>(E100') Ford, Herbert W.</i>	<i>(E100') Ford, Herbert W.</i>
<i>10</i>		<i>(pt) Chapman, Richard + Betty</i>	<i>(pt) Chapman, Richard + Betty</i>	<i>(pt) Chapman, Richard + Betty</i>	<i>(pt) Chapman, Richard + Betty</i>	<i>(wpt) Chapman, Richard + Betty</i>
<i>11</i>		<i>Swilling, Lillian</i>	<i>Swilling, Lillian</i>	<i>Swilling, Lillian</i>	<i>Swilling, Lillian</i>	<i>Swilling, Lillian</i>
<i>12</i>		<i>Davis, Wallace B + Juanita</i>	<i>Davis, Wallace B + Juanita</i>	<i>Davis, Wallace B + Juanita</i>	<i>Davis, Wallace B + Juanita</i>	<i>Davis, Wallace B + Juanita</i>
<i>13</i>		<i>Tucker, Luther S.</i>	<i>Spraggins, Alice</i>	<i>Spraggins, Gary + Alice</i>	<i>Spraggins, Gary + Alice</i>	<i>Spraggins, Gary + Alice</i>
		<i>Brandon Ford lots</i>	<i>Tucker, Luther S.</i>	<i>Tucker, Luther S.</i>	<i>Tucker, Luther S.</i>	<i>Tucker, Luther S.</i>

SURVEY *E Swindall Big Canoe Creek*
Subd

SECTION _____

TOWNSHIP _____

RANGE _____

MAP RECORDED IN

Map Book *S* Page *361*

Form 9 S T C ROBERTS & SON BIRMINGHAM

LOT	BLOCK	ASSESSED TO IN 1967	1968	1969	1970	1971
1	1	Swindall, Ida Bell	Swindall, Ida Bell	Swindall, Ida Bell	Swindall, Ida Bell	Swindall, Ida Bell Eucher
2	"	"	"	"	"	"
3	"	"	"	"	"	"
4	"	"	"	"	"	"
5	"	"	"	"	"	"
6	"	"	"	"	Aisher, Harace R. + wife	Aisher, Harace R. + wife
7	"	Henderson, Jackie L.	Henderson, Jackie L.	Henderson, Jackie L.	Henderson, Jackie L.	Henderson, Jackie L.
8	"	"	"	"	"	"
9	"	Swindall, Ida Bell	Swindall, Ida Bell	Swindall, Ida Bell	Swindall, Ida Bell	Swindall, Ida Bell + 6.
9A	"	"	"	"	"	"
10	"	Keith, B. B. + Evelyn	Keith, B. B. + Evelyn	Roberts, Jack M.	Roberts, Jack M.	Roberts, Jack M.
11	"	Swindall, Ida Bell	Christopher, R. E. + Pearl	Christopher, R. E. + Pearl	Christopher, R. E. + Pearl	Christopher, R. E. + Pearl
12	"	"	Keith, Ollie G.	Keith, Ollie G.	Keith, Ollie G.	Keith, Ollie G.
13	"	McDowell, W. N.	McDowell, W. N.	Hatley, Alvin A.	Hatley, Alvin A.	Hatley, Alvin A.
14	"	Thrasher, John D + C.	Thrasher, John D + C.	Thrasher, John D + C.	Thrasher, John D + C.	Thrasher, John D + Lorene
15	"	Henderson, Travis	Henderson, Travis	Henderson, Travis	Henderson, Travis	Henderson, Travis
16	"	Swindall, Ida Bell	Swindall, Ida Bell	Swindall, Ida Bell	Swindall, Ida Bell	Swindall, Ida Bell + 6.
17	"	"	"	"	"	"
18	"	"	"	"	"	"
19	"	"	"	"	"	"
20	"	"	"	"	"	"
21	"	"	"	"	"	"
22	"	"	"	"	"	"
23	"	"	"	"	"	"

SURVEY *E Swindall Big Cane Creek*
Subd

SECTION _____
TOWNSHIP _____
RANGE _____

MAP RECORDED IN

Map Book *J* Page *361*

Form 3 S. T. C. ROBERTS & SON, BIRMINGHAM

LOT	BLOCK	ASSESSED TO IN 1967	1968	1969	1970	1971
	2					
1		<i>Swindall, Ida Bell</i>	<i>Swindall, Ida Bell</i>	<i>Swindall, Ida Bell</i>	<i>Swindall, Ida Bell</i>	<i>Swindall, Ida Bell & E.</i>
2		"	"	"	"	"
3		"	"	"	"	"
4		"	"	"	"	"
5		"	"	"	"	"
5A		"	"	"	"	"
6		"	"	"	"	<i>Conner, Eula Mae</i> <i>Swindall, Ida Bell & E.</i>
7		"	"	"	"	<i>Conner, Eula Mae</i>
		<i>no lot 8 -</i>				<i>Swindall, Ida Bell & E.</i>
9		"	"	"	"	<i>Conner, Eula Mae</i>
10		"	"	"	"	"
11		"	"	"	"	<i>Swindall, Ida Bell & E.</i>